



Visual Site Inspection Report

Project Name	H-600 Pipeline Spread I	AFE	124300139	Spread	H-600 Pipeline Spread I
Contractor	Precision			Report #	29880
Inspector	Justin Burch			Date/Time	10/18/2021 11:47 AM
Permit #	TBD	Inspection Type	VA SWPP	Station Begin	13958+31
State	VA	Inspection Area	Full	Station End	14062+17
County	Franklin	Ground	Damp	Temperature (°F)	68.00
Municipality	N/A	Weather	Sunny	Rain Gauge (in)	0.00
				Rain Accumulation Time (days)	6.00

1. Are the approved (stamped) E&S Plan and PCSM Plan present on site? Yes
2. Are there activities occurring outside of the limits of disturbance shown on the plan drawings? (If yes, notify the MVP Environmental Permitting Coordinator and explain in comments.) No
3. Is Construction sequence outlined in the construction notes of the E&S plan set or PCSM plan set being followed? (If No, notify MVP Environmental Permitting Coordinator and explain in comments.) Yes
4. **E&S BMPs** (List BMPs and note if installed and maintained as per the plan. If corrective action is needed, a picture is required.)

E&S BMPs	Compliance Level	Corrective Action	Corrective Time Frame	Date Repaired
Waterbar	Acceptable			
Vegetative Stabilization (Temporary)	Acceptable			
Waterbar End Treatment	Acceptable			
Silt Fence (Reinforce Filter Fence)	Acceptable			
Cleanwater Diversion Pipe	Acceptable			
Slope Drain Pipe	Acceptable			
Sump Pit	Acceptable			
Compost Filter Sock	Acceptable			
Equipment Bridge	Acceptable			

5. Site Conditions	
Is an unauthorized discharge (such as sediment, gravel, oil, HDD fluid, etc.) occurring to waters, wetlands, or beyond defined limits of disturbance resulting from earth disturbance activity or ineffective BMP? If yes, take a photo and immediately contact MVP Environmental Permitting Coordinator.	No
Have inactive disturbed areas (stockpiles, final grade) been stabilized per state requirements?	Yes
Are slopes 3:1 and greater stabilized with appropriate BMPs as per E&S plans?	Yes
Has a new slip/slide been observed? (If yes, complete Slide Report Form)	No

A/E	124300139	Date/Time	10/18/2021 11:47 AM	Report #	29880
6. PCSM BMPs (List BMPs and note if installed and maintained as per the plan. If corrective action is needed, a picture is required.)					
PCSM BMPs	Compliance Level	Corrective Action	Corrective Time Frame	Date Repaired	
7. Identify all remedial measures that have been taken since the previous inspection was conducted.					
Comments (Reference above questions as appropriate.)					
<ul style="list-style-type: none"> • The EI performed a SWPPP inspection from 13958+31 to 14062+17 (Foggy Ridge Road to Bonbrook Mill Road #2). No issues were submitted for the punch list due to inspected ECDs being in compliance at the time of inspection. • The EI observed that the contractor has worked in the inspection area and addressed the punch list items submitted at the last SWPPP inspection. • Since the last SWPPP inspection the area has not received a rainfall event. • The ROW ground condition is damp. • At the time of inspection permanent vegetative stabilization was sufficiently established to inhibit erosion from 14011+00 to 14018+00. • Temporary vegetative stabilization was sufficiently established to inhibit erosion at the time of inspection 					
Note: It is a condition of National Pollutant Discharge Elimination System and Erosion and Sediment permits that a maintenance program be conducted to provide for the operation and maintenance of all BMPs to be inspected on a weekly basis and after each stormwater event. Please list in the space provided comments to note if repairs or replacement are needed or have been made for BMPs as a result of the inspection. Failure to conduct the required inspection may result in permit suspension or the imposition of civil penalties. If supplemental monitoring is required as part of a permit condition this form may be used to meet those monitoring requirements.					

A/E	124300139	Date/Time	10/18/2021 11:47 AM	Report #	
Pictures					
GPS Location	0	GPS Location	0		
Field Station#	14034+00	Field Station#	14034+00		
Pic 1 Desc.	Waterbar and temporary vegetative stabilization in acceptable conditions	Pic 2 Desc.	Waterbar end treatment in acceptable condition		
GPS Location	0	GPS Location	0		
Field Station#	14011+00	Field Station#	14056+00		
Pic 3 Desc.	P1 silt fence in acceptable condition	Pic 4 Desc.	Temporary vegetative stabilization in acceptable condition		
GPS Location	0	GPS Location	0		
Field Station#	13960+00	Field Station#	14059+00		
Pic 5 Desc.	Clean water diversion pipe in acceptable condition	Pic 6 Desc.	Slope drain pipe and sump pit in acceptable conditions		

A/E	124300139	Date/Time	10/18/2021 11:47 AM	Report #	
Pictures					
GPS Location	0	GPS Location	0		
Field Station#	13980+00	Field Station#	14050+00		
Pic 7 Desc.	Perimeter CFS in acceptable condition	Pic 8 Desc.	Equipment bridge in acceptable condition		
Insert image here		Insert image here			
GPS Location		GPS Location			
Field Station#		Field Station#			
Pic 9 Desc.		Pic 10 Desc.			
Insert image here		Insert image here			
GPS Location		GPS Location			
Field Station#		Field Station#			
Pic 11 Desc.		Pic 12 Desc.			

A/E	124300139	Date/Time	10/18/2021 11:47 AM	Report #	
Pictures					
Insert image here			Insert image here		
GPS Location		GPS Location		Field Station#	
Field Station#		Field Station#		Pic 13 Desc.	
Insert image here			Insert image here		
GPS Location		GPS Location		Field Station#	
Field Station#		Field Station#		Pic 15 Desc.	
Insert image here			Insert image here		
GPS Location		GPS Location		Field Station#	
Field Station#		Field Station#		Pic 17 Desc.	
Insert image here			Insert image here		
Insert image here			Insert image here		



Visual Site Inspection Report

Project Name	H-600 Pipeline Spread I	AFE	124300139	Spread	H-600 Pipeline Spread I
Contractor	Precision			Report #	29885
Inspector	Charles Head			Date/Time	10/18/2021 1:13 PM
Permit #	TBD	Inspection Type	VA SWPP	Station Begin	14454+22
State	VA	Inspection Area	Full	Station End	14546+75
County	Franklin	Ground	Dry	Temperature (°F)	67.00
Municipality	N/A	Weather	Sunny	Rain Gauge (in)	0.00
				Rain Accumulation Time (days)	1.00
1. Are the approved (stamped) E&S Plan and PCSM Plan present on site?					Yes
2. Are there activities occurring outside of the limits of disturbance shown on the plan drawings? (If yes, notify the MVP Environmental Permitting Coordinator and explain in comments.)					No
3. Is Construction sequence outlined in the construction notes of the E&S plan set or PCSM plan set being followed? (If No, notify MVP Environmental Permitting Coordinator and explain in comments.)					Yes
4. E&S BMPs (List BMPs and note if installed and maintained as per the plan. If corrective action is needed, a picture is required.)					
E&S BMPs	Compliance Level	Corrective Action	Corrective Time Frame	Date Repaired	
3rd Party Damages	Communication	Repair livestock damage			
Compost Filter Sock	Acceptable				
Equipment Bridge	Acceptable				
Rock Construction Entrance	Acceptable				
Sensitive Resource Buffer	Acceptable				
Sensitive Resource Signage	Acceptable				
Silt Fence (Filter Fabric Fence)	Communication	Repair livestock damage			
Silt Fence (Reinforce Filter Fence)	Acceptable				
Cleanwater Diversion Pipe	Acceptable				
5. Site Conditions					
Is an unauthorized discharge (such as sediment, gravel, oil, HDD fluid, etc.) occurring to waters, wetlands, or beyond defined limits of disturbance resulting from earth disturbance activity or ineffective BMP? If yes, take a photo and immediately contact MVP Environmental Permitting Coordinator.					No
Have inactive disturbed areas (stockpiles, final grade) been stabilized per state requirements?					Yes
Are slopes 3:1 and greater stabilized with appropriate BMPs as per E&S plans?					Yes
Has a new slip/slide been observed? (If yes, complete Slide Report Form)					No

AFE	124300139	Date/Time	10/18/2021 1:13 PM	Report #	29885
6. PCSM BMPs (List BMPs and note if installed and maintained as per the plan. If corrective action is needed, a picture is required.)					
PCSM BMPs	Compliance Level	Corrective Action	Corrective Time Frame	Date Repaired	
7. Identify all remedial measures that have been taken since the previous inspection was conducted.					
Comments (Reference above questions as appropriate.)					
SWPPP inspection of Spread I. Inspection was conducted of LOD and resource boundary ECDs, resources, road crossings, RCEs, water bars, sumps, end treatments, CWDs, stabilization and seeding activities, and general ROW conditions. BMPs listed above. Seeding and stabilization practices are progressing. Contractor has addressed and continues to address maintenance issues. Streams running clean and clear of sediment at time of inspection. Maintenance issues observed during inspection can be found below and on daily punch list.					
Note: It is a condition of National Pollutant Discharge Elimination System and Erosion and Sediment permits that a maintenance program be conducted to provide for the operation and maintenance of all BMPs to be inspected on a weekly basis and after each stormwater event. Please list in the space provided comments to note if repairs or replacement are needed or have been made for BMPs as a result of the inspection. Failure to conduct the required inspection may result in permit suspension or the imposition of civil penalties. If supplemental monitoring is required as part of a permit condition this form may be used to meet those monitoring requirements.					

A/E	124300139	Date/Time	10/18/2021 1:13 PM	Report #	
Pictures					
GPS Location	0	GPS Location	0		
Field Station#	14457+00	Field Station#	14486+60		
Pic 1 Desc.	Approximately 14457+00. Overview of ROW.	Pic 2 Desc.	Approximately 14486+60. Overview of stream crossing, equipment bridge and ECDs at stream S-G22.		
GPS Location	0	GPS Location	0		
Field Station#	14496+60	Field Station#	14524+60		
Pic 3 Desc.	Approximately 14496+60. Overview of stream crossing, equipment bridge and ECDs at stream S-G20.	Pic 4 Desc.	Approximately 14524+60. Overview of road crossing and RCEs.		
GPS Location	0	GPS Location	0		
Field Station#	14546+33	Field Station#	14497+25		
Pic 5 Desc.	Approximately 14546+33. Overview of stream crossing, equipment bridge and ECDs at stream S-G17.	Pic 6 Desc.	Approximately 14497+25. P-1 requires maintenance. Damaged by livestock.		

A/E	124300139	Date/Time	10/18/2021 1:13 PM	Report #	
Pictures					
Insert image here			Insert image here		
GPS Location		GPS Location		Field Station#	
Field Station#		Field Station#		Pic 7 Desc.	
Insert image here			Insert image here		
GPS Location		GPS Location		Field Station#	
Field Station#		Field Station#		Pic 9 Desc.	
Insert image here			Insert image here		
GPS Location		GPS Location		Field Station#	
Field Station#		Field Station#		Pic 11 Desc.	
Insert image here			Insert image here		
Insert image here			Insert image here		







A/E	124300139	Date/Time	10/18/2021 1:13 PM	Report #	
Pictures					
Insert image here			Insert image here		
GPS Location		GPS Location		Field Station#	
Field Station#		Field Station#		Pic 13 Desc.	
Insert image here			Insert image here		
GPS Location		GPS Location		Field Station#	
Field Station#		Field Station#		Pic 15 Desc.	
Insert image here			Insert image here		
GPS Location		GPS Location		Field Station#	
Field Station#		Field Station#		Pic 17 Desc.	
Insert image here			Insert image here		



Visual Site Inspection Report

Project Name	H-600 Pipeline Spread I	AFE	124300139	Spread	H-600 Pipeline Spread I
Contractor	Precision			Report #	29892
Inspector	Ben Davenport			Date/Time	10/18/2021 2:32 PM
Permit #	TBD	Inspection Type	VA SWPP	Station Begin	14802+19
State	VA	Inspection Area	Partial	Station End	14928+52
County	Franklin	Ground	Dry	Temperature (°F)	68.00
Municipality	N/A	Weather	Sunny	Rain Gauge (in)	0.10
				Rain Accumulation Time (days)	1.00
1. Are the approved (stamped) E&S Plan and PCSM Plan present on site?					Yes
2. Are there activities occurring outside of the limits of disturbance shown on the plan drawings? (If yes, notify the MVP Environmental Permitting Coordinator and explain in comments.)					No
3. Is Construction sequence outlined in the construction notes of the E&S plan set or PCSM plan set being followed? (If No, notify MVP Environmental Permitting Coordinator and explain in comments.)					Yes
4. E&S BMPs (List BMPs and note if installed and maintained as per the plan. If corrective action is needed, a picture is required.)					
E&S BMPs		Compliance Level	Corrective Action	Corrective Time Frame	Date Repaired
Silt Fence (Filter Fabric Fence)		Communication	Routine maintenance		
Compost Filter Sock		Communication	Ineffective ESC measure		
Compost Filter Sock		Communication	Routine maintenance		
Waterbar End Treatment		Communication	Routine maintenance		
Sediment Filter Log		Communication	Routine maintenance		
Equipment Bridge		Acceptable			
Silt Fence (Reinforced Filter Fabric Fence)		Acceptable			
Vegetative Stabilization (Temporary)		Acceptable			
Sump Pit		Acceptable			
5. Site Conditions					
Is an unauthorized discharge (such as sediment, gravel, oil, HDD fluid, etc.) occurring to waters, wetlands, or beyond defined limits of disturbance resulting from earth disturbance activity or ineffective BMP? If yes, take a photo and immediately contact MVP Environmental Permitting Coordinator.					No
Have inactive disturbed areas (stockpiles, final grade) been stabilized per state requirements?					Yes
Are slopes 3:1 and greater stabilized with appropriate BMPs as per E&S plans?					Yes
Has a new slip/slide been observed? (If yes, complete Slide Report Form)					No

A/E	124300139	Date/Time	10/18/2021 2:32 PM	Report #	29892
6. PCSM BMPs (List BMPs and note if installed and maintained as per the plan. If corrective action is needed, a picture is required.)					
PCSM BMPs	Compliance Level	Corrective Action	Corrective Time Frame	Date Repaired	
7. Identify all remedial measures that have been taken since the previous inspection was conducted.					
Comments (Reference above questions as appropriate.)					
-Available for work -Checked rain gauges in covered area -Received instruction from Lead EI for daily tasks -Sunny with dry ground conditions during inspection -Performed SWPPP inspection on portion of MVP Spread I section -Covered territory between station# 14802+19 — 14928+52 (MVP-FR-323 to Ramsey Memorial Rd) -Walked ROW looking for potential environmental issues or maintenance requirements -Perimeter controls and ECD's were inspected; multiple issues identified -Inspection observed condition of RCEs and culverts in section; no issues identified -Inspection observed condition of water bars, sumps, and end treatments along ROW; no issues identified -Inspection observed condition of equipment bridges and ECDs at resource buffers around stream crossings; no issues observed -Observed of stabilization and vegetation in section both permanent and temporary areas of ROW; no issues observed -Continue to monitor ROW for signs of erosion -6 items added to environmental punch list -No other issues observed at time of inspection -Rain Gauge Totals: +Indian Cave: 0.10 inches recorded +Armstrong: gauge tipped over from wind					
Note: It is a condition of National Pollutant Discharge Elimination System and Erosion and Sediment permits that a maintenance program be conducted to provide for the operation and maintenance of all BMPs to be inspected on a weekly basis and after each stormwater event. Please list in the space provided comments to note if repairs or replacement are needed or have been made for BMPs as a result of the inspection. Failure to conduct the required inspection may result in permit suspension or the imposition of civil penalties. If supplemental monitoring is required as part of a permit condition this form may be used to meet those monitoring requirements.					

A/E	124300139	Date/Time	10/18/2021 2:32 PM	Report #	
Pictures					
					
36°58'23" N 79°40'22" W 272°W COURSE -1° GPS 10.18.2021 11:14:47 Accur +/-34.8 Ft ALT 875 Ft			36°58'19" N 79°39'49" W 254°W COURSE 122° GPS 10.18.2021 10:57:03 355 Listening Hill Rd, Penhook, VA 24137, United States Accur +/-79.5 Ft ALT 970 Ft		
GPS Location	1	GPS Location	2		
Field Station#	14824+00	Field Station#	14851+00		
Pic 1 Desc.	Routine maintenance. Replace row of P1 silt fence beyond effective lifespan.		Pic 2 Desc.	Routine maintenance. Replace rows of P1 silt fence with holes/tears in fabric.	
					
36°58'19" N 79°39'42" W 70°E COURSE 48° GPS 10.18.2021 11:00:22 2201 Bar Ridge Rd, Penhook, VA 24137, United States Accur +/-17.2 Ft ALT 965 Ft			36°58'13" N 79°39'20" W 214°SW COURSE 158° GPS 10.18.2021 13:34:45 Penhook, VA 24137, United States Accur +/-59.7 Ft ALT 942 Ft		
GPS Location	3	GPS Location	4		
Field Station#	14861+00	Field Station#	14876+00		
Pic 3 Desc.	Ineffective ESC measure. Perimeter CFS worn or nonexistent on low side perimeter of ROW after mowing was completed in area.		Pic 4 Desc.	Routine maintenance. CFS end treatment not properly filtering due to sediment-laden fabric.	
					
36°58'6" N 79°38'31" W 149°SE COURSE 0° GPS 10.18.2021 13:08:48 Sorry no results found Accur +/-36.5 Ft ALT 0 Ft			36°57'20" N 79°34'55" W 140°SE COURSE 355° GPS 10.18.2021 11:32:52 8850-8968 Museville Rd, Sandy Level, VA 24161, United States Accur +/-15.4 Ft ALT 917 Ft		
GPS Location	5	GPS Location	6		
Field Station#	14915+96	Field Station#	15113+00		
Pic 5 Desc.	Routine maintenance. Replace damaged bridge wattles (possible third party damage)		Pic 6 Desc.	Routine maintenance. Replace damaged perimeter CFS from third party damage (observed in drive by inspection at road crossing)	

A/E	124300139	Date/Time	10/18/2021 2:32 PM	Report #	
Pictures					
Insert image here			Insert image here		
GPS Location		GPS Location		Field Station#	
Field Station#		Field Station#		Pic 7 Desc.	
Insert image here			Insert image here		
GPS Location		GPS Location		Field Station#	
Field Station#		Field Station#		Pic 9 Desc.	
Insert image here			Insert image here		
GPS Location		GPS Location		Field Station#	
Field Station#		Field Station#		Pic 11 Desc.	
Insert image here			Insert image here		
Insert image here			Insert image here		

A/E	124300139	Date/Time	10/18/2021 2:32 PM	Report #	
Pictures					
Insert image here			Insert image here		
GPS Location		GPS Location		Field Station#	
Field Station#		Field Station#		Pic 13 Desc.	
Insert image here			Insert image here		
GPS Location		GPS Location		Field Station#	
Field Station#		Field Station#		Pic 15 Desc.	
Insert image here			Insert image here		
GPS Location		GPS Location		Field Station#	
Field Station#		Field Station#		Pic 17 Desc.	
Insert image here			Insert image here		
Insert image here			Insert image here		



Visual Site Inspection Report

Project Name	H-600 Pipeline Spread I	AFE	124300139	Spread	H-600 Pipeline Spread I
Contractor	Precision			Report #	29875
Inspector	John White			Date/Time	10/18/2021 10:23 AM
Permit #	TBD	Inspection Type	VA SWPP	Station Begin	15647+03
State	VA	Inspection Area	Full	Station End	15772+27
County	Pittsylvania	Ground	Dry	Temperature (°F)	57.00
Municipality	Chatham	Weather	Sunny	Rain Gauge (in)	0.00
				Rain Accumulation Time (days)	6.00
1. Are the approved (stamped) E&S Plan and PCSM Plan present on site?					Yes
2. Are there activities occurring outside of the limits of disturbance shown on the plan drawings? (If yes, notify the MVP Environmental Permitting Coordinator and explain in comments.)					No
3. Is Construction sequence outlined in the construction notes of the E&S plan set or PCSM plan set being followed? (If No, notify MVP Environmental Permitting Coordinator and explain in comments.)					Yes
4. E&S BMPs (List BMPs and note if installed and maintained as per the plan. If corrective action is needed, a picture is required.)					
E&S BMPs	Compliance Level	Corrective Action	Corrective Time Frame	Date Repaired	
Cleanwater Diversion Pipe	Acceptable				
Compost Filter Sock	Acceptable				
Equipment Bridge	Acceptable				
Housekeeping	Acceptable				
Erosion Control Blanket	Acceptable				
Rock Construction Entrance	Acceptable				
Rock Filter Outlet	Acceptable				
Sensitive Resource Buffer	Acceptable				
Sensitive Resource Signage	Acceptable				
5. Site Conditions					
Is an unauthorized discharge (such as sediment, gravel, oil, HDD fluid, etc.) occurring to waters, wetlands, or beyond defined limits of disturbance resulting from earth disturbance activity or ineffective BMP? If yes, take a photo and immediately contact MVP Environmental Permitting Coordinator.					No
Have inactive disturbed areas (stockpiles, final grade) been stabilized per state requirements?					Yes
Are slopes 3:1 and greater stabilized with appropriate BMPs as per E&S plans?					Yes
Has a new slip/slide been observed? (If yes, complete Slide Report Form)					No

A/E	124300139	Date/Time	10/18/2021 10:23 AM	Report #	29875
6. PCSM BMPs (List BMPs and note if installed and maintained as per the plan. If corrective action is needed, a picture is required.)					
PCSM BMPs	Compliance Level	Corrective Action	Corrective Time Frame	Date Repaired	
7. Identify all remedial measures that have been taken since the previous inspection was conducted.					
Comments (Reference above questions as appropriate.)					
Performed SWPPP Inspection on this section. There were no issues to report at the time of Inspection.					
Note: It is a condition of National Pollutant Discharge Elimination System and Erosion and Sediment permits that a maintenance program be conducted to provide for the operation and maintenance of all BMPs to be inspected on a weekly basis and after each stormwater event. Please list in the space provided comments to note if repairs or replacement are needed or have been made for BMPs as a result of the inspection. Failure to conduct the required inspection may result in permit suspension or the imposition of civil penalties. If supplemental monitoring is required as part of a permit condition this form may be used to meet those monitoring requirements.					

AFE	124300139	Date/Time	10/18/2021 10:23 AM	Report #	
Pictures					
GPS Location	O	GPS Location	O		
Field Station#	15647+03	Field Station#	15688+00		
Pic 1 Desc.	Observing road crossing and RCE's	Pic 2 Desc.	Observing temporary stabilization, sump and end treatment		
GPS Location	O	GPS Location	O		
Field Station#	15690+00	Field Station#	15700+40		
Pic 3 Desc.	Observing temporary stabilization, water bar, erosion control blanket and cfs checks	Pic 4 Desc.	Observing temporary stabilization, signage, buffer, equipment crossing and ECD's		
GPS Location	O	GPS Location	O		
Field Station#	15713+52	Field Station#	15723+00		
Pic 5 Desc.	Observing temporary stabilization, water bar, signage, buffer, equipment crossing and ECD's	Pic 6 Desc.	Observing temporary stabilization, CWD outlet and ECD's		

A/E	124300139	Date/Time	10/18/2021 10:23 AM	Report #	
Pictures					
Insert image here			Insert image here		
GPS Location		GPS Location		Field Station#	
Field Station#		Field Station#		Pic 7 Desc.	
Insert image here			Insert image here		
GPS Location		GPS Location		Field Station#	
Field Station#		Field Station#		Pic 9 Desc.	
Insert image here			Insert image here		
GPS Location		GPS Location		Field Station#	
Field Station#		Field Station#		Pic 11 Desc.	
Insert image here			Insert image here		
Insert image here			Insert image here		







A/E	124300139	Date/Time	10/18/2021 10:23 AM	Report #	
Pictures					
Insert image here			Insert image here		
GPS Location		GPS Location		Field Station#	
Field Station#		Field Station#		Pic 13 Desc.	
Insert image here			Insert image here		
GPS Location		GPS Location		Field Station#	
Field Station#		Field Station#		Pic 15 Desc.	
Insert image here			Insert image here		
GPS Location		GPS Location		Field Station#	
Field Station#		Field Station#		Pic 17 Desc.	
Insert image here			Insert image here		



Visual Site Inspection Report

Project Name	H-600 Pipeline Spread I	AFE	124300139	Spread	H-600 Pipeline Spread I
Contractor	Precision			Report #	29886
Inspector	Ben Farmer			Date/Time	10/18/2021 1:23 PM
Permit #	TBD	Inspection Type	VA SWPP	Station Begin	15260+00
State	VA	Inspection Area	Partial	Station End	15370+62
County	Pittsylvania	Ground	Dry	Temperature (°F)	50.00
Municipality	Chatham	Weather	Sunny	Rain Gauge (in)	0.00
				Rain Accumulation Time (days)	0.00
1. Are the approved (stamped) E&S Plan and PCSM Plan present on site?					Yes
2. Are there activities occurring outside of the limits of disturbance shown on the plan drawings? (If yes, notify the MVP Environmental Permitting Coordinator and explain in comments.)					No
3. Is Construction sequence outlined in the construction notes of the E&S plan set or PCSM plan set being followed? (If No, notify MVP Environmental Permitting Coordinator and explain in comments.)					Yes
4. E&S BMPs (List BMPs and note if installed and maintained as per the plan. If corrective action is needed, a picture is required.)					
E&S BMPs	Compliance Level	Corrective Action	Corrective Time Frame	Date Repaired	
Cleanwater Diversion Pipe	Acceptable				
Compost Filter Sock	Acceptable				
Equipment Bridge	Acceptable				
Rock Construction Entrance	Acceptable				
Silt Fence (Filter Fabric Fence)	Acceptable				
Vegetative Stabilization (Temporary)	Acceptable				
Waterbar	Acceptable				
5. Site Conditions					
Is an unauthorized discharge (such as sediment, gravel, oil, HDD fluid, etc.) occurring to waters, wetlands, or beyond defined limits of disturbance resulting from earth disturbance activity or ineffective BMP? If yes, take a photo and immediately contact MVP Environmental Permitting Coordinator.					No
Have inactive disturbed areas (stockpiles, final grade) been stabilized per state requirements?					Yes
Are slopes 3:1 and greater stabilized with appropriate BMPs as per E&S plans?					Yes
Has a new slip/slide been observed? (If yes, complete Slide Report Form)					No

Note: It is a condition of National Pollutant Discharge Elimination System and Erosion and Sediment permits that a maintenance program be conducted to provide for the operation and maintenance of all BMPs to be inspected on a weekly basis and after each stormwater event. Please list in the space provided comments to note if repairs or replacement are needed or have been made for BMPs as a result of the inspection. Failure to conduct the required inspection may result in permit suspension or the imposition of civil penalties. If supplemental monitoring is required as part of a permit condition this form may be used to meet those monitoring requirements.

AFE	124300139	Date/Time	10/18/2021 1:23 PM	Report #	
Pictures					
					
GPS Location	See photo		GPS Location	See photo	
Field Station#	15370+62		Field Station#	15370+00	
Pic 1 Desc.	RCEs are in good condition at all road crossings.		Pic 2 Desc.	Vegetation continues to fill in throughout this section.	
					
GPS Location	See photo		GPS Location	See photo	
Field Station#	15350+00		Field Station#	15346+87	
Pic 3 Desc.	MVP-PI-332 remains in good condition with controls in place.		Pic 4 Desc.	Equipment bridge ECDs are in place and functioning.	
					
GPS Location	See photo		GPS Location	See photo	
Field Station#	15346+50		Field Station#	15346+00	
Pic 5 Desc.	P1 is in good condition at all stream and wetland buffers.		Pic 6 Desc.	Waterbars are functioning as intended.	

AFE	124300139	Date/Time	10/18/2021 1:23 PM	Report #	
Pictures					
					
GPS Location	See photo		GPS Location	See photo	
Field Station#	15338+00		Field Station#	15336+00	
Pic 7 Desc.	CWDs are in good condition and functioning.		Pic 8 Desc.	Perimeter P1 is in good condition.	
					
GPS Location	See photo		GPS Location	See photo	
Field Station#	15330+00		Field Station#	15311+78	
Pic 9 Desc.	Drainage feature bridges and ECDs are in good condition.		Pic 10 Desc.	Wetland buffer P1 remains in good condition.	
		<div>Insert image here</div>			
GPS Location	See photo		GPS Location		
Field Station#	15310+00		Field Station#		
Pic 11 Desc.	Perimeter CFS is in good condition throughout this section.		Pic 12 Desc.		







A/E	124300139	Date/Time	10/18/2021 1:23 PM	Report #	
Pictures					
Insert image here			Insert image here		
GPS Location		GPS Location		Field Station#	
Field Station#		Field Station#		Pic 13 Desc.	
Insert image here			Insert image here		
GPS Location		GPS Location		Field Station#	
Field Station#		Field Station#		Pic 15 Desc.	
Insert image here			Insert image here		
GPS Location		GPS Location		Field Station#	
Field Station#		Field Station#		Pic 17 Desc.	
Insert image here			Insert image here		
Insert image here			Insert image here		





Visual Site Inspection Report

Project Name	H-600 Pipeline Spread I	AFE	124300139	Spread	H-600 Pipeline Spread I
Contractor	Precision			Report #	29894
Inspector	Ben Davenport			Date/Time	10/19/2021 11:28 AM
Permit #	TBD	Inspection Type	VA SWPP	Station Begin	14928+52
State	VA	Inspection Area	Partial	Station End	15063+85
County	Franklin/Pittsylvania	Ground	Dry	Temperature (°F)	73.00
Municipality	Chatham	Weather	Sunny	Rain Gauge (in)	0.00
				Rain Accumulation Time (days)	0.00
1. Are the approved (stamped) E&S Plan and PCSM Plan present on site?					Yes
2. Are there activities occurring outside of the limits of disturbance shown on the plan drawings? (If yes, notify the MVP Environmental Permitting Coordinator and explain in comments.)					No
3. Is Construction sequence outlined in the construction notes of the E&S plan set or PCSM plan set being followed? (If No, notify MVP Environmental Permitting Coordinator and explain in comments.)					Yes
4. E&S BMPs (List BMPs and note if installed and maintained as per the plan. If corrective action is needed, a picture is required.)					
E&S BMPs	Compliance Level	Corrective Action	Corrective Time Frame	Date Repaired	
Straw Bale Barrier	Communication	Routine maintenance			
Compost Filter Sock	Communication	Routine maintenance			
Silt Fence (Filter Fabric Fence)	Communication	Routine maintenance			
Silt Fence (Reinforced Filter Fabric Fence)	Communication	Routine maintenance			
Waterbar End Treatment	Communication	Routine maintenance			
Sump Pit	Acceptable				
Waterbar	Acceptable				
Vegetative Stabilization (Temporary)	Acceptable				
Equipment Bridge	Acceptable				
5. Site Conditions					
Is an unauthorized discharge (such as sediment, gravel, oil, HDD fluid, etc.) occurring to waters, wetlands, or beyond defined limits of disturbance resulting from earth disturbance activity or ineffective BMP? If yes, take a photo and immediately contact MVP Environmental Permitting Coordinator.					No
Have inactive disturbed areas (stockpiles, final grade) been stabilized per state requirements?					Yes
Are slopes 3:1 and greater stabilized with appropriate BMPs as per E&S plans?					Yes
Has a new slip/slide been observed? (If yes, complete Slide Report Form)					No

A/E	124300139	Date/Time	10/19/2021 11:28 AM	Report #	29894
6. PCSM BMPs (List BMPs and note if installed and maintained as per the plan. If corrective action is needed, a picture is required.)					
PCSM BMPs	Compliance Level	Corrective Action	Corrective Time Frame	Date Repaired	
7. Identify all remedial measures that have been taken since the previous inspection was conducted.					
Comments (Reference above questions as appropriate.)					
-Available for work -Received instruction from Lead EI for daily tasks -Sunny with dry ground conditions during inspection -Performed SWPPP inspection on portion of MVP Spread I section -Covered territory between station# 14928+52 — 15063+85 (Ramsey Memorial Rd to Armstrong Rd) -Walked ROW looking for potential environmental issues or maintenance requirements -Perimeter controls and ECD's were inspected; multiple issues identified -Inspection observed condition of RCEs and culverts in section; no issues identified -Inspection observed condition of water bars, sumps, and end treatments along ROW; multiple issues identified -Inspection observed condition of equipment bridges and ECDs at resource buffers around stream crossings; no issues identified -Observed condition of vegetation in section both permanent and temporary areas of ROW -Continue to monitor ROW for signs of erosion -8 items added to environmental punch list					
Note: It is a condition of National Pollutant Discharge Elimination System and Erosion and Sediment permits that a maintenance program be conducted to provide for the operation and maintenance of all BMPs to be inspected on a weekly basis and after each stormwater event. Please list in the space provided comments to note if repairs or replacement are needed or have been made for BMPs as a result of the inspection. Failure to conduct the required inspection may result in permit suspension or the imposition of civil penalties. If supplemental monitoring is required as part of a permit condition this form may be used to meet those monitoring requirements.					

AFE	124300139	Date/Time	10/19/2021 11:28 AM	Report #	
Pictures					
					
GPS Location			GPS Location		
1			2		
Field Station#			Field Station#		
14929+50			14932+25		
Pic 1 Desc.			Pic 2 Desc.		
Routine maintenance. Straw bale check dams washed out and need replaced.			Routine maintenance. Replace damaged section of CFS at resource buffer.		
					
GPS Location			GPS Location		
3			4		
Field Station#			Field Station#		
14938+00			14946+24		
Pic 3 Desc.			Pic 4 Desc.		
Routine maintenance. Perimeter CFS in extra workspace beyond effective lifespan. Replace.			Routine maintenance. P1 silt fence J Hook damaged and needs replaced.		
					
GPS Location			GPS Location		
5			6		
Field Station#			Field Station#		
14949+48			15034+00		
Pic 5 Desc.			Pic 6 Desc.		
Routine maintenance. Damage to perimeter CFS needs repaired.			Routine maintenance. CFS end treatment not properly filtering. Remove sediment.		

A/E	124300139	Date/Time	10/19/2021 11:28 AM	Report #	
Pictures					
					
<small>36°57'55" N 79°36'11" W 157°SE COURSE 176' GPS Penhook, VA 24137, United States 10.19.2021 12:54:33 Accur +/-20987.5 Ft ALT 832 Ft</small>			<small>36°57'52" N 79°35'45" W 142°SE COURSE 205' GPS Penhook, VA 24137, United States 10.19.2021 12:29:06 Accur +/-88.1 Ft ALT 0 Ft</small>		
GPS Location	7		GPS Location	8	
Field Station#	15054+50		Field Station#	15055+25	
Pic 7 Desc.	Routine maintenance. Reattach geotextile fabric to fencing.		Pic 8 Desc.	Routine maintenance. Broken stakes in P1 silt fence need replaced.	
Insert image here			Insert image here		
GPS Location			GPS Location		
Field Station#			Field Station#		
Pic 9 Desc.			Pic 10 Desc.		
Insert image here			Insert image here		
GPS Location			GPS Location		
Field Station#			Field Station#		
Pic 11 Desc.			Pic 12 Desc.		

A/E	124300139	Date/Time	10/19/2021 11:28 AM	Report #	
Pictures					
Insert image here			Insert image here		
GPS Location		GPS Location		Field Station#	
Field Station#		Field Station#		Pic 13 Desc.	
Insert image here			Insert image here		
GPS Location		GPS Location		Field Station#	
Field Station#		Field Station#		Pic 15 Desc.	
Insert image here			Insert image here		
GPS Location		GPS Location		Field Station#	
Field Station#		Field Station#		Pic 17 Desc.	
Insert image here			Insert image here		
Insert image here			Insert image here		



Visual Site Inspection Report

Project Name	H-600 Pipeline Spread I	AFE	124300139	Spread	H-600 Pipeline Spread I
Contractor	Precision			Report #	29962
Inspector	Ben Farmer			Date/Time	10/19/2021 12:52 PM
Permit #	TBD	Inspection Type	VA SWPP	Station Begin	15370+62
State	VA	Inspection Area	Partial	Station End	15480+67
County	Pittsylvania	Ground	Dry	Temperature (°F)	50.00
Municipality	Chatham	Weather	Sunny	Rain Gauge (in)	0.00
				Rain Accumulation Time (days)	0.00
1. Are the approved (stamped) E&S Plan and PCSM Plan present on site?					Yes
2. Are there activities occurring outside of the limits of disturbance shown on the plan drawings? (If yes, notify the MVP Environmental Permitting Coordinator and explain in comments.)					No
3. Is Construction sequence outlined in the construction notes of the E&S plan set or PCSM plan set being followed? (If No, notify MVP Environmental Permitting Coordinator and explain in comments.)					Yes
4. E&S BMPs (List BMPs and note if installed and maintained as per the plan. If corrective action is needed, a picture is required.)					
E&S BMPs	Compliance Level	Corrective Action		Corrective Time Frame	Date Repaired
Cleanwater Diversion Pipe	Acceptable				
Equipment Bridge	Acceptable				
Rock Construction Entrance	Acceptable				
Rock Filter	Acceptable				
Sensitive Resource Buffer	Acceptable				
Silt Fence (Filter Fabric Fence)	Acceptable				
Vegetative Stabilization (Temporary)	Acceptable				
Waterbar	Acceptable				
5. Site Conditions					
Is an unauthorized discharge (such as sediment, gravel, oil, HDD fluid, etc.) occurring to waters, wetlands, or beyond defined limits of disturbance resulting from earth disturbance activity or ineffective BMP? If yes, take a photo and immediately contact MVP Environmental Permitting Coordinator.					No
Have inactive disturbed areas (stockpiles, final grade) been stabilized per state requirements?					Yes
Are slopes 3:1 and greater stabilized with appropriate BMPs as per E&S plans?					Yes
Has a new slip/slide been observed? (If yes, complete Slide Report Form)					No

AFE	124300139	Date/Time	10/19/2021 12:52 PM	Report #	29962
6. PCSM BMPs (List BMPs and note if installed and maintained as per the plan. If corrective action is needed, a picture is required.)					
PCSM BMPs	Compliance Level	Corrective Action	Corrective Time Frame	Date Repaired	
7. Identify all remedial measures that have been taken since the previous inspection was conducted.					
Comments (Reference above questions as appropriate.)					
SWPPP Inspection (Sunny, 50F) Rain Gauge= 0.0" 15370+62-15480+67 -EI began inspection at Toshes Rd. -RCEs are in good condition at all road crossings. -3rd party rock outlet appears to be in good condition along drainage feature at 15475+00. -No evidence of sedimentation from 3rd party rock outlet at 15465+00. -CWD is in good condition at 15460+81. No evidence of sedimentation from 3rd party rock outlet into CWD inlet. -Drainage ECDs are in good condition at 15457+00 with no evidence of sedimentation from 3rd party disturbance. -CWD is in good condition at 15453+00 with no evidence of sedimentation from 3rd party disturbance. -Reinforced P1 is in good condition at 15427+00. -Waterbars are functioning as intended throughout this section. -Equipment bridge ECDs are in place and in good condition. -Drainage ECDs are in place and functioning at 15375+00. -Vegetation continues to fill in throughout this section of ROW					
Note: It is a condition of National Pollutant Discharge Elimination System and Erosion and Sediment permits that a maintenance program be conducted to provide for the operation and maintenance of all BMPs to be inspected on a weekly basis and after each stormwater event. Please list in the space provided comments to note if repairs or replacement are needed or have been made for BMPs as a result of the inspection. Failure to conduct the required inspection may result in permit suspension or the imposition of civil penalties. If supplemental monitoring is required as part of a permit condition this form may be used to meet those monitoring requirements.					

AFE	124300139	Date/Time	10/19/2021 12:52 PM	Report #	
Pictures					
					
GPS Location	See photo		GPS Location	See photo	
Field Station#	15480+67		Field Station#	15475+00	
Pic 1 Desc.	RCEs are in good condition at all road crossings.		Pic 2 Desc.	3rd party rock outlet appears to be in good condition along this drainage.	
					
GPS Location	See photo		GPS Location	See photo	
Field Station#	15465+00		Field Station#	15460+81	
Pic 3 Desc.	No evidence of sedimentation from 3rd party disturbance.		Pic 4 Desc.	No evidence of sedimentation from 3rd party disturbance into CWD inlet.	
					
GPS Location	See photo		GPS Location	See photo	
Field Station#	15460+81		Field Station#	15457+00	
Pic 5 Desc.	CWD remains in good condition.		Pic 6 Desc.	No evidence of sedimentation within drainage feature.	

AFE	124300139	Date/Time	10/19/2021 12:52 PM	Report #	
Pictures					
					
GPS Location	See photo		GPS Location	See photo	
Field Station#	15453+00		Field Station#	15430+00	
Pic 7 Desc.	CWD remains in good condition.		Pic 8 Desc.	Vegetation continues to fill in throughout this section.	
					
GPS Location	See photo		GPS Location	See photo	
Field Station#	15434+52		Field Station#	15428+20	
Pic 9 Desc.	P1 is in good condition at all stream and wetland buffers.		Pic 10 Desc.	Stream buffers remain in good condition.	
					
GPS Location	See photo		GPS Location	See photo	
Field Station#	15428+20		Field Station#	15380+00	
Pic 11 Desc.	Equipment bridge ECDs are in place and functioning.		Pic 12 Desc.	Waterbars are in good condition and functioning as intended.	

A/E	124300139	Date/Time	10/19/2021 12:52 PM	Report #	
Pictures					
Insert image here			Insert image here		
GPS Location		GPS Location		Field Station#	
Field Station#		Field Station#		Pic 13 Desc.	
Insert image here			Insert image here		
GPS Location		GPS Location		Field Station#	
Field Station#		Field Station#		Pic 15 Desc.	
Insert image here			Insert image here		
GPS Location		GPS Location		Field Station#	
Field Station#		Field Station#		Pic 17 Desc.	
Insert image here			Insert image here		
Insert image here			Insert image here		






Visual Site Inspection Report

Project Name	H-600 Pipeline Spread I	AFE	124300139	Spread	H-600 Pipeline Spread I
Contractor	Precision			Report #	29954
Inspector	Justin Burch			Date/Time	10/19/2021 9:29 AM
Permit #	TBD	Inspection Type	VA SWPP	Station Begin	14062+17
State	VA	Inspection Area	Full	Station End	14171+36
County	Franklin	Ground	Damp	Temperature (°F)	73.00
Municipality	N/A	Weather	Sunny	Rain Gauge (in)	0.00
				Rain Accumulation Time (days)	6.00
1. Are the approved (stamped) E&S Plan and PCSM Plan present on site?					Yes
2. Are there activities occurring outside of the limits of disturbance shown on the plan drawings? (If yes, notify the MVP Environmental Permitting Coordinator and explain in comments.)					No
3. Is Construction sequence outlined in the construction notes of the E&S plan set or PCSM plan set being followed? (If No, notify MVP Environmental Permitting Coordinator and explain in comments.)					Yes
4. E&S BMPs (List BMPs and note if installed and maintained as per the plan. If corrective action is needed, a picture is required.)					
E&S BMPs	Compliance Level	Corrective Action	Corrective Time Frame	Date Repaired	
Vegetative Stabilization (Temporary)	Acceptable				
Waterbar	Acceptable				
Waterbar End Treatment	Acceptable				
Equipment Bridge	Acceptable				
Compost Filter Sock	Acceptable				
Silt Fence (Reinforce Filter Fence)	Acceptable				
Sump Pit	Acceptable				
Silt Fence (Reinforced Filter Fabric Fence)	Acceptable				
Vegetative Stabilization (Permanent)	Acceptable				
5. Site Conditions					
Is an unauthorized discharge (such as sediment, gravel, oil, HDD fluid, etc.) occurring to waters, wetlands, or beyond defined limits of disturbance resulting from earth disturbance activity or ineffective BMP? If yes, take a photo and immediately contact MVP Environmental Permitting Coordinator.					No
Have inactive disturbed areas (stockpiles, final grade) been stabilized per state requirements?					Yes
Are slopes 3:1 and greater stabilized with appropriate BMPs as per E&S plans?					Yes
Has a new slip/slide been observed? (If yes, complete Slide Report Form)					No

A/E	124300139	Date/Time	10/19/2021 9:29 AM	Report #	29954
6. PCSM BMPs (List BMPs and note if installed and maintained as per the plan. If corrective action is needed, a picture is required.)					
PCSM BMPs	Compliance Level	Corrective Action	Corrective Time Frame	Date Repaired	
7. Identify all remedial measures that have been taken since the previous inspection was conducted.					
Comments (Reference above questions as appropriate.)					
<ul style="list-style-type: none"> The EI performed a SWPPP inspection from 14062+17 to 14171+36 (Bonbrook Mill Road #2 to Angle Plantation Road). An Environmental Foreman accompanied the EI on this inspection. No issues were submitted to the punch list due to inspected ECDs being in compliance at the time of inspection. The EI did not observed that the contractor has worked in the inspection area since the last SWPPP inspection Since the last SWPPP inspection the area has not received a rainfall event. The ROW ground condition is damp. At the time of inspection permanent vegetative stabilization was sufficiently established to inhibit erosion from 14112+00 to 14120+00 and from 14164+00 to 14167+00. At the time of inspection temporary vegetative stabilization was adequately established to inhibit erosion. 					
Note: It is a condition of National Pollutant Discharge Elimination System and Erosion and Sediment permits that a maintenance program be conducted to provide for the operation and maintenance of all BMPs to be inspected on a weekly basis and after each stormwater event. Please list in the space provided comments to note if repairs or replacement are needed or have been made for BMPs as a result of the inspection. Failure to conduct the required inspection may result in permit suspension or the imposition of civil penalties. If supplemental monitoring is required as part of a permit condition this form may be used to meet those monitoring requirements.					

A/E	124300139	Date/Time	10/19/2021 9:29 AM	Report #	
Pictures					
GPS Location		0		GPS Location	
Field Station#		14068+00		Field Station#	
Pic 1 Desc.		Temporary vegetative stabilization in acceptable condition		Pic 2 Desc.	
GPS Location		0		GPS Location	
Field Station#		14098+00		Field Station#	
Pic 3 Desc.		Waterbar end treatment in acceptable condition		Pic 4 Desc.	
GPS Location		0		GPS Location	
Field Station#		14148+00		Field Station#	
Pic 5 Desc.		Perimeter CFS and temporary vegetative stabilization in acceptable conditions		Pic 6 Desc.	

A/E	124300139	Date/Time	10/19/2021 9:29 AM	Report #	
Pictures					
 <p>14138+00 10-19-2021, 10:32:47</p>		 <p>14169+00 10-19-2021, 10:58:27</p>			
GPS Location	0	GPS Location	0		
Field Station#	14138+00	Field Station#	14169+00		
Pic 7 Desc.	Sump pit in acceptable condition		Pic 8 Desc.	Super silt fence in acceptable condition	
 <p>14164+00 10-19-2021, 10:56:22</p>		<p style="text-align: center;">Insert image here</p>			
GPS Location	0	GPS Location			
Field Station#	14164+00	Field Station#			
Pic 9 Desc.	Permanent vegetative stabilization in acceptable condition		Pic 10 Desc.		
<p style="text-align: center;">Insert image here</p>			<p style="text-align: center;">Insert image here</p>		
GPS Location		GPS Location			
Field Station#		Field Station#			
Pic 11 Desc.			Pic 12 Desc.		







A/E	124300139	Date/Time	10/19/2021 9:29 AM	Report #	
Pictures					
Insert image here			Insert image here		
GPS Location		GPS Location		Field Station#	
Field Station#		Field Station#		Pic 13 Desc.	
Insert image here			Insert image here		
GPS Location		GPS Location		Field Station#	
Field Station#		Field Station#		Pic 15 Desc.	
Insert image here			Insert image here		
GPS Location		GPS Location		Field Station#	
Field Station#		Field Station#		Pic 17 Desc.	
Insert image here			Insert image here		
Insert image here			Insert image here		



Visual Site Inspection Report

Project Name	H-600 Pipeline Spread I	AFE	124300139	Spread	H-600 Pipeline Spread I
Contractor	Precision			Report #	29960
Inspector	Charles Head			Date/Time	10/19/2021 12:19 PM
Permit #	TBD	Inspection Type	VA SWPP	Station Begin	14546+75
State	VA	Inspection Area	Full	Station End	14649+67
County	Franklin	Ground	Dry	Temperature (°F)	68.00
Municipality	N/A	Weather	Sunny	Rain Gauge (in)	0.00
				Rain Accumulation Time (days)	1.00
1. Are the approved (stamped) E&S Plan and PCSM Plan present on site?					Yes
2. Are there activities occurring outside of the limits of disturbance shown on the plan drawings? (If yes, notify the MVP Environmental Permitting Coordinator and explain in comments.)					No
3. Is Construction sequence outlined in the construction notes of the E&S plan set or PCSM plan set being followed? (If No, notify MVP Environmental Permitting Coordinator and explain in comments.)					Yes
4. E&S BMPs (List BMPs and note if installed and maintained as per the plan. If corrective action is needed, a picture is required.)					
E&S BMPs	Compliance Level	Corrective Action		Corrective Time Frame	Date Repaired
Compost Filter Sock	Acceptable				
Equipment Bridge	Acceptable				
Rock Construction Entrance	Acceptable				
Sensitive Resource Buffer	Acceptable				
Sensitive Resource Signage	Acceptable				
Silt Fence (Filter Fabric Fence)	Acceptable				
Silt Fence (Reinforce Filter Fence)	Acceptable				
Waterbar	Acceptable				
5. Site Conditions					
Is an unauthorized discharge (such as sediment, gravel, oil, HDD fluid, etc.) occurring to waters, wetlands, or beyond defined limits of disturbance resulting from earth disturbance activity or ineffective BMP? If yes, take a photo and immediately contact MVP Environmental Permitting Coordinator.					No
Have inactive disturbed areas (stockpiles, final grade) been stabilized per state requirements?					Yes
Are slopes 3:1 and greater stabilized with appropriate BMPs as per E&S plans?					Yes
Has a new slip/slide been observed? (If yes, complete Slide Report Form)					No

A/E	124300139	Date/Time	10/19/2021 12:19 PM	Report #	29960
6. PCSM BMPs (List BMPs and note if installed and maintained as per the plan. If corrective action is needed, a picture is required.)					
PCSM BMPs	Compliance Level	Corrective Action	Corrective Time Frame	Date Repaired	
7. Identify all remedial measures that have been taken since the previous inspection was conducted.					
Comments (Reference above questions as appropriate.)					
SWPPP inspection of Spread I. Inspection was conducted of LOD and resource boundary ECDs, resources, road crossings, RCEs, water bars, sumps, end treatments, CWDs, stabilization and seeding activities, and general ROW conditions. BMPs listed above. Seeding and stabilization practices are progressing. Contractor has addressed and continues to address maintenance issues. Streams running clean and clear of sediment at time of inspection.					
Note: It is a condition of National Pollutant Discharge Elimination System and Erosion and Sediment permits that a maintenance program be conducted to provide for the operation and maintenance of all BMPs to be inspected on a weekly basis and after each stormwater event. Please list in the space provided comments to note if repairs or replacement are needed or have been made for BMPs as a result of the inspection. Failure to conduct the required inspection may result in permit suspension or the imposition of civil penalties. If supplemental monitoring is required as part of a permit condition this form may be used to meet those monitoring requirements.					

AFE	124300139	Date/Time	10/19/2021 12:19 PM	Report #	
Pictures					
					
GPS Location	0	GPS Location	0	GPS Location	0
Field Station#	14549+00	Field Station#	14568+10	Field Station#	14599+00
Pic 1 Desc.	Approximately 14549+00. Overview of ROW.		Pic 2 Desc.	Approximately 14568+10. Overview of stream crossing, equipment bridge and ECDs at stream S-E18.	
					
GPS Location	0	GPS Location	0	GPS Location	0
Field Station#	14576+00	Field Station#	14599+00	Field Station#	14615+50
Pic 3 Desc.	Approximately 14576+00. Overview of ROW.		Pic 4 Desc.	Approximately 14599+00. Overview of road crossing and RCEs.	
Pic 5 Desc.	Approximately 14611+17. Overview of stream crossing, equipment bridge and ECDs at stream S-E14.		Pic 6 Desc.	Approximately 14615+50. Overview of ROW.	

A/E	124300139	Date/Time	10/19/2021 12:19 PM	Report #	
Pictures					
Insert image here			Insert image here		
GPS Location		GPS Location		Field Station#	
Field Station#		Field Station#		Pic 7 Desc.	
Insert image here			Insert image here		
GPS Location		GPS Location		Field Station#	
Field Station#		Field Station#		Pic 9 Desc.	
Insert image here			Insert image here		
GPS Location		GPS Location		Field Station#	
Field Station#		Field Station#		Pic 11 Desc.	
Insert image here			Insert image here		
Insert image here			Insert image here		

A/E	124300139	Date/Time	10/19/2021 12:19 PM	Report #	
Pictures					
Insert image here			Insert image here		
GPS Location		GPS Location		Field Station#	
Field Station#		Field Station#		Pic 13 Desc.	
Insert image here			Insert image here		
GPS Location		GPS Location		Field Station#	
Field Station#		Field Station#		Pic 15 Desc.	
Insert image here			Insert image here		
GPS Location		GPS Location		Field Station#	
Field Station#		Field Station#		Pic 17 Desc.	
Insert image here			Insert image here		
Insert image here			Insert image here		



Visual Site Inspection Report

Project Name	H-600 Pipeline Spread I	AFE	124300139	Spread	H-600 Pipeline Spread I
Contractor	Precision			Report #	29956
Inspector	John White			Date/Time	10/19/2021 10:36 AM
Permit #	TBD	Inspection Type	VA SWPP	Station Begin	15772+27
State	VA	Inspection Area	Full	Station End	15947+64
County	Pittsylvania	Ground	Dry	Temperature (°F)	65.00
Municipality	Chatham	Weather	Sunny	Rain Gauge (in)	0.00
				Rain Accumulation Time (days)	6.00
1. Are the approved (stamped) E&S Plan and PCSM Plan present on site?					Yes
2. Are there activities occurring outside of the limits of disturbance shown on the plan drawings? (If yes, notify the MVP Environmental Permitting Coordinator and explain in comments.)					No
3. Is Construction sequence outlined in the construction notes of the E&S plan set or PCSM plan set being followed? (If No, notify MVP Environmental Permitting Coordinator and explain in comments.)					Yes
4. E&S BMPs (List BMPs and note if installed and maintained as per the plan. If corrective action is needed, a picture is required.)					
E&S BMPs	Compliance Level	Corrective Action		Corrective Time Frame	Date Repaired
Cleanwater Diversion Pipe	Acceptable				
Compost Filter Sock	Acceptable				
Equipment Bridge	Acceptable				
Housekeeping	Acceptable				
Plunge Pool	Acceptable				
Rock Filter Outlet	Acceptable				
Rock Construction Entrance	Acceptable				
Silt Fence (Filter Fabric Fence)	Communication	Contractor is working on repairs			
Sensitive Resource Buffer	Acceptable				
5. Site Conditions					
Is an unauthorized discharge (such as sediment, gravel, oil, HDD fluid, etc.) occurring to waters, wetlands, or beyond defined limits of disturbance resulting from earth disturbance activity or ineffective BMP? If yes, take a photo and immediately contact MVP Environmental Permitting Coordinator.					No
Have inactive disturbed areas (stockpiles, final grade) been stabilized per state requirements?					Yes
Are slopes 3:1 and greater stabilized with appropriate BMPs as per E&S plans?					Yes
Has a new slip/slide been observed? (If yes, complete Slide Report Form)					No

A/E	124300139	Date/Time	10/19/2021 10:36 AM	Report #	29956
6. PCSM BMPs (List BMPs and note if installed and maintained as per the plan. If corrective action is needed, a picture is required.)					
PCSM BMPs	Compliance Level	Corrective Action	Corrective Time Frame	Date Repaired	
7. Identify all remedial measures that have been taken since the previous inspection was conducted.					
Comments (Reference above questions as appropriate.)					
Performed SWPPP Inspection on this section. There were issues identified and added to the punch list. The Contractor is working on repairing the identified issues. Other than that there were no issues to report at the time of Inspection.					
Note: It is a condition of National Pollutant Discharge Elimination System and Erosion and Sediment permits that a maintenance program be conducted to provide for the operation and maintenance of all BMPs to be inspected on a weekly basis and after each stormwater event. Please list in the space provided comments to note if repairs or replacement are needed or have been made for BMPs as a result of the inspection. Failure to conduct the required inspection may result in permit suspension or the imposition of civil penalties. If supplemental monitoring is required as part of a permit condition this form may be used to meet those monitoring requirements.					

A/E	124300139	Date/Time	10/19/2021 10:36 AM	Report #	
Pictures					
GPS Location	O	GPS Location	O		
Field Station#	15826+77	Field Station#	15794+77		
Pic 1 Desc.	Observing road crossing and RCE's	Pic 2 Desc.	Observing temporary stabilization, signage, buffer, equipment crossing and ECD's		
GPS Location	O	GPS Location	O		
Field Station#	15783+00	Field Station#	15783+00		
Pic 3 Desc.	Observing P1 that requires maintenance (damaged by wildlife)	Pic 4 Desc.	Observing P1 that requires maintenance (damaged by wildlife)		
GPS Location	O	GPS Location	O		
Field Station#	15825+00	Field Station#	15838+00		
Pic 5 Desc.	Observing temporary stabilization,plunge pool and ECD's	Pic 6 Desc.	Observing P1 that requires maintenance		

AFE	124300139	Date/Time	10/19/2021 10:36 AM	Report #	
Pictures					
GPS Location	O	GPS Location	O		
Field Station#	15862+00	Field Station#	15923+49		
Pic 7 Desc.	Observing temporary stabilization,CWD outlet and ECD's	Pic 8 Desc.	Observing temporary stabilization, signage, buffer, equipment crossing and ECD's		
Insert image here		Insert image here			
GPS Location		GPS Location			
Field Station#		Field Station#			
Pic 9 Desc.		Pic 10 Desc.			
Insert image here		Insert image here			
GPS Location		GPS Location			
Field Station#		Field Station#			
Pic 11 Desc.		Pic 12 Desc.			






A/E	124300139	Date/Time	10/19/2021 10:36 AM	Report #	
Pictures					
Insert image here			Insert image here		
GPS Location		GPS Location		Field Station#	
Field Station#		Field Station#		Pic 13 Desc.	
Insert image here			Insert image here		
GPS Location		GPS Location		Field Station#	
Field Station#		Field Station#		Pic 15 Desc.	
Insert image here			Insert image here		
GPS Location		GPS Location		Field Station#	
Field Station#		Field Station#		Pic 17 Desc.	
Insert image here			Insert image here		
Insert image here			Insert image here		



Visual Site Inspection Report

Project Name	H-600 Pipeline Spread I	AFE	124300139	Spread	H-600 Pipeline Spread I
Contractor	Precision			Report #	29955
Inspector	Logan Box			Date/Time	10/19/2021 2:43 PM
Permit #	TBD	Inspection Type	VA SWPP	Station Begin	13670+00
State	VA	Inspection Area	Partial	Station End	13748+30
County	Franklin	Ground	Dry	Temperature (°F)	72.00
Municipality	N/A	Weather	Sunny	Rain Gauge (in)	0.00
				Rain Accumulation Time (days)	0.00
1. Are the approved (stamped) E&S Plan and PCSM Plan present on site?					Yes
2. Are there activities occurring outside of the limits of disturbance shown on the plan drawings? (If yes, notify the MVP Environmental Permitting Coordinator and explain in comments.)					No
3. Is Construction sequence outlined in the construction notes of the E&S plan set or PCSM plan set being followed? (If No, notify MVP Environmental Permitting Coordinator and explain in comments.)					Yes
4. E&S BMPs (List BMPs and note if installed and maintained as per the plan. If corrective action is needed, a picture is required.)					
E&S BMPs	Compliance Level	Corrective Action		Corrective Time Frame	Date Repaired
Vegetative Stabilization (Temporary)	Acceptable				
Rock Construction Entrance	Acceptable				
Compost Filter Sock	Acceptable				
Silt Fence (Filter Fabric Fence)	Acceptable				
Equipment Bridge	Acceptable				
5. Site Conditions					
Is an unauthorized discharge (such as sediment, gravel, oil, HDD fluid, etc.) occurring to waters, wetlands, or beyond defined limits of disturbance resulting from earth disturbance activity or ineffective BMP? If yes, take a photo and immediately contact MVP Environmental Permitting Coordinator.					No
Have inactive disturbed areas (stockpiles, final grade) been stabilized per state requirements?					Yes
Are slopes 3:1 and greater stabilized with appropriate BMPs as per E&S plans?					Yes
Has a new slip/slide been observed? (If yes, complete Slide Report Form)					No

A/E	124300139	Date/Time	10/19/2021 2:43 PM	Report #	29955
6. PCSM BMPs (List BMPs and note if installed and maintained as per the plan. If corrective action is needed, a picture is required.)					
PCSM BMPs	Compliance Level	Corrective Action	Corrective Time Frame	Date Repaired	
7. Identify all remedial measures that have been taken since the previous inspection was conducted.					
Comments (Reference above questions as appropriate.)					
<p>The EI Traveled and inspected all ECDs throughout the row, monitored vegetation growth throughout.</p> <p>Inspected all stream and wetland crossings, checked equipment bridges and protection.</p> <p>Monitored RCEs and vegetation stabilization on spoil piles .</p> <p>Throughout today's inspections there were no environmental issues observed at the time of inspection.</p>					
Note: It is a condition of National Pollutant Discharge Elimination System and Erosion and Sediment permits that a maintenance program be conducted to provide for the operation and maintenance of all BMPs to be inspected on a weekly basis and after each stormwater event. Please list in the space provided comments to note if repairs or replacement are needed or have been made for BMPs as a result of the inspection. Failure to conduct the required inspection may result in permit suspension or the imposition of civil penalties. If supplemental monitoring is required as part of a permit condition this form may be used to meet those monitoring requirements.					

A/E	124300139	Date/Time	10/19/2021 2:43 PM	Report #	
Pictures					
					
GPS Location	0000	GPS Location	0000		
Field Station#	13692+77	Field Station#	13686+00		
Pic 1 Desc.	Monitored stream crossing where equipment mats were removed during maintenance repairs, no environmental issues observed at the time of inspection.		Pic 2 Desc.	Row photo showing stabilized spoil piles and temporary vegetation on row. No environmental issues observed at the time of inspection.	
					
GPS Location	0000	GPS Location	0000		
Field Station#	13678+30	Field Station#	13678+71		
Pic 3 Desc.	Row photo showing vegetation, good coverage noted.		Pic 4 Desc.	Stream observation photo facing upstream during routine inspection today, no environmental issues observed at the time of inspection.	
					
GPS Location	0000	GPS Location	0000		
Field Station#	13687+73	Field Station#	13678+71		
Pic 5 Desc.	Monitored stabilization on spoil piles , good stabilization noted during routine inspection.		Pic 6 Desc.	Stream observation photo facing downstream during routine inspection today, no environmental issues at the time of inspection.	

A/E	124300139	Date/Time	10/19/2021 2:43 PM	Report #	
Pictures					
Insert image here			Insert image here		
GPS Location		GPS Location		Field Station#	
Field Station#		Field Station#		Pic 7 Desc.	
Insert image here			Insert image here		
GPS Location		GPS Location		Field Station#	
Field Station#		Field Station#		Pic 9 Desc.	
Insert image here			Insert image here		
GPS Location		GPS Location		Field Station#	
Field Station#		Field Station#		Pic 11 Desc.	
Insert image here			Insert image here		
Insert image here			Insert image here		

A/E	124300139	Date/Time	10/19/2021 2:43 PM	Report #	
Pictures					
Insert image here			Insert image here		
GPS Location		GPS Location		Field Station#	
Field Station#		Field Station#		Pic 13 Desc.	
Insert image here			Insert image here		
GPS Location		GPS Location		Field Station#	
Field Station#		Field Station#		Pic 15 Desc.	
Insert image here			Insert image here		
GPS Location		GPS Location		Field Station#	
Field Station#		Field Station#		Pic 17 Desc.	
Insert image here			Insert image here		
Insert image here			Insert image here		



Visual Site Inspection Report

Project Name	H-600 Pipeline Spread I	AFE	124300139	Spread	H-600 Pipeline Spread I
Contractor	Precision			Report #	30026
Inspector	John White			Date/Time	10/20/2021 5:02 PM
Permit #	TBD	Inspection Type	VA SWPP	Station Begin	15947+64
State	VA	Inspection Area	Full	Station End	16027+46
County	Pittsylvania	Ground	Dry	Temperature (°F)	78.00
Municipality	Chatham	Weather	Sunny	Rain Gauge (in)	0.00
				Rain Accumulation Time (days)	6.00
1. Are the approved (stamped) E&S Plan and PCSM Plan present on site?					Yes
2. Are there activities occurring outside of the limits of disturbance shown on the plan drawings? (If yes, notify the MVP Environmental Permitting Coordinator and explain in comments.)					No
3. Is Construction sequence outlined in the construction notes of the E&S plan set or PCSM plan set being followed? (If No, notify MVP Environmental Permitting Coordinator and explain in comments.)					Yes
4. E&S BMPs (List BMPs and note if installed and maintained as per the plan. If corrective action is needed, a picture is required.)					
E&S BMPs	Compliance Level	Corrective Action	Corrective Time Frame	Date Repaired	
Cleanwater Diversion Berm	Acceptable				
Cleanwater Diversion Pipe	Acceptable				
Compost Filter Sock	Acceptable				
Equipment Bridge	Acceptable				
Housekeeping	Acceptable				
Rock Filter Outlet	Acceptable				
Sediment Filter Log	Acceptable				
Vegetative Stabilization (Temporary)	Acceptable				
Sump Pit	Acceptable				
5. Site Conditions					
Is an unauthorized discharge (such as sediment, gravel, oil, HDD fluid, etc.) occurring to waters, wetlands, or beyond defined limits of disturbance resulting from earth disturbance activity or ineffective BMP? If yes, take a photo and immediately contact MVP Environmental Permitting Coordinator.					No
Have inactive disturbed areas (stockpiles, final grade) been stabilized per state requirements?					Yes
Are slopes 3:1 and greater stabilized with appropriate BMPs as per E&S plans?					Yes
Has a new slip/slide been observed? (If yes, complete Slide Report Form)					No

A/E	124300139	Date/Time	10/20/2021 5:02 PM	Report #	30026
6. PCSM BMPs (List BMPs and note if installed and maintained as per the plan. If corrective action is needed, a picture is required.)					
PCSM BMPs	Compliance Level	Corrective Action	Corrective Time Frame	Date Repaired	
7. Identify all remedial measures that have been taken since the previous inspection was conducted.					
Comments (Reference above questions as appropriate.)					
Performed SWPPP Inspection on this section. There were no issues to report at the time of Inspection.					
Note: It is a condition of National Pollutant Discharge Elimination System and Erosion and Sediment permits that a maintenance program be conducted to provide for the operation and maintenance of all BMPs to be inspected on a weekly basis and after each stormwater event. Please list in the space provided comments to note if repairs or replacement are needed or have been made for BMPs as a result of the inspection. Failure to conduct the required inspection may result in permit suspension or the imposition of civil penalties. If supplemental monitoring is required as part of a permit condition this form may be used to meet those monitoring requirements.					

A/E	124300139	Date/Time	10/20/2021 5:02 PM	Report #	
Pictures					
GPS Location	O	GPS Location	O		
Field Station#	16008+00	Field Station#	16006+00		
Pic 1 Desc.	Observing temporary stabilization and CWD berm.	Pic 2 Desc.	Observing temporary stabilization, sump and end treatment		
GPS Location	O	GPS Location	O		
Field Station#	16004+00	Field Station#	16010+00		
Pic 3 Desc.	Observing temporary stabilization, signage and buffer	Pic 4 Desc.	Observing temporary stabilization, CWD outlet and ECD's		
GPS Location	O	GPS Location	O		
Field Station#	16016+35	Field Station#	16020+00		
Pic 5 Desc.	Observing temporary stabilization, buffer, equipment crossing and ECD's	Pic 6 Desc.	Observing temporary stabilization, water bar and cfs check.		

A/E	124300139	Date/Time	10/20/2021 5:02 PM	Report #	
Pictures					
Insert image here			Insert image here		
GPS Location		GPS Location		Field Station#	
Field Station#		Field Station#		Pic 7 Desc.	
Insert image here			Insert image here		
GPS Location		GPS Location		Field Station#	
Field Station#		Field Station#		Pic 9 Desc.	
Insert image here			Insert image here		
GPS Location		GPS Location		Field Station#	
Field Station#		Field Station#		Pic 11 Desc.	
Insert image here			Insert image here		
Insert image here			Insert image here		

A/E	124300139	Date/Time	10/20/2021 5:02 PM	Report #	
Pictures					
Insert image here			Insert image here		
GPS Location		GPS Location		Field Station#	
Field Station#		Field Station#		Pic 13 Desc.	
Insert image here			Insert image here		
GPS Location		GPS Location		Field Station#	
Field Station#		Field Station#		Pic 15 Desc.	
Insert image here			Insert image here		
GPS Location		GPS Location		Field Station#	
Field Station#		Field Station#		Pic 17 Desc.	
Insert image here			Insert image here		
Insert image here			Insert image here		



Visual Site Inspection Report

Project Name	H-600 Pipeline Spread I	AFE	124300139	Spread	H-600 Pipeline Spread I
Contractor	Precision			Report #	30017
Inspector	Glenn Mike Renfro			Date/Time	10/20/2021 2:14 PM
Permit #	TBD	Inspection Type	VA SWPP	Station Begin	00000+00
State	VA	Inspection Area	Full	Station End	00000+00
County	Franklin	Ground	Dry	Temperature (°F)	72.00
Municipality	N/A	Weather	Sunny	Rain Gauge (in)	0.00
				Rain Accumulation Time (days)	6.00
1. Are the approved (stamped) E&S Plan and PCSM Plan present on site?					Yes
2. Are there activities occurring outside of the limits of disturbance shown on the plan drawings? (If yes, notify the MVP Environmental Permitting Coordinator and explain in comments.)					No
3. Is Construction sequence outlined in the construction notes of the E&S plan set or PCSM plan set being followed? (If No, notify MVP Environmental Permitting Coordinator and explain in comments.)					Yes
4. E&S BMPs (List BMPs and note if installed and maintained as per the plan. If corrective action is needed, a picture is required.)					
E&S BMPs	Compliance Level	Corrective Action		Corrective Time Frame	Date Repaired
Compost Filter Sock	Acceptable				
Housekeeping	Acceptable				
Other - Explain in Comments	Acceptable	Inlet protection for catch basins			
Rock Construction Entrance	Acceptable				
Secondary Containment	Acceptable				
5. Site Conditions					
Is an unauthorized discharge (such as sediment, gravel, oil, HDD fluid, etc.) occurring to waters, wetlands, or beyond defined limits of disturbance resulting from earth disturbance activity or ineffective BMP? If yes, take a photo and immediately contact MVP Environmental Permitting Coordinator.					No
Have inactive disturbed areas (stockpiles, final grade) been stabilized per state requirements?					N/A
Are slopes 3:1 and greater stabilized with appropriate BMPs as per E&S plans?					N/A
Has a new slip/slide been observed? (If yes, complete Slide Report Form)					No

A/E	124300139	Date/Time	10/20/2021 2:14 PM	Report #	30017
6. PCSM BMPs (List BMPs and note if installed and maintained as per the plan. If corrective action is needed, a picture is required.)					
PCSM BMPs	Compliance Level	Corrective Action	Corrective Time Frame	Date Repaired	
7. Identify all remedial measures that have been taken since the previous inspection was conducted.					
Comments (Reference above questions as appropriate.)					
<ul style="list-style-type: none"> - Performed SWPPP inspection of Spread I main Laydown yards MVP-LY-045 and MVP-LY-046 in Rocky Mount, Va. - The location have not received any rainfall since the last inspection and site conditions were dry. - All perimeter ECD's were inspected and no issues were observed. - The inlet protection for the catch basins at LY-046 were in good condition. - All secondary containment structures at both locations were in good condition at the time of inspection. - All equipment at both locations was inspected and no leaks were observed at the time of inspection. - The RCE at LY-045 was in good condition. - The General Construction permits and contact information are posted at the entrance of LY-046 as required. - Issues identified during the previous inspection were addressed by the contractor in the appropriate time frame(See pics 4&5). - There were no issues found to report during today's inspections. 					
Note: It is a condition of National Pollutant Discharge Elimination System and Erosion and Sediment permits that a maintenance program be conducted to provide for the operation and maintenance of all BMPs to be inspected on a weekly basis and after each stormwater event. Please list in the space provided comments to note if repairs or replacement are needed or have been made for BMPs as a result of the inspection. Failure to conduct the required inspection may result in permit suspension or the imposition of civil penalties. If supplemental monitoring is required as part of a permit condition this form may be used to meet those monitoring requirements.					

AFE	124300139	Date/Time	10/20/2021 2:14 PM	Report #	
Pictures					
GPS Location	See picture		GPS Location	See picture	
Field Station#	0000+00		Field Station#	0000+00	
Pic 1 Desc.	Perimeter ECD's on west side of LY-046 in good condition.		Pic 2 Desc.	Secondary containment structure for fuel cell at LY-046 in good condition.	
GPS Location	See picture		GPS Location	See picture	
Field Station#	0000+00		Field Station#	0000+00	
Pic 3 Desc.	Perimeter ECD's on south end of LY-046 in good condition.		Pic 4 Desc.	Issue from previous inspection addressed by contractor at LY-045 liner replaced.	
GPS Location	See picture		GPS Location	See picture	
Field Station#	0000+00		Field Station#	0000+00	
Pic 5 Desc.	Issue from previous inspection addressed by contractor at LY-045 liner replaced.		Pic 6 Desc.	Perimeter ECD's on west side of LY-045 in good condition.	

A/E	124300139	Date/Time	10/20/2021 2:14 PM	Report #	
Pictures					
Insert image here			Insert image here		
GPS Location		GPS Location		Field Station#	
Field Station#		Field Station#		Pic 7 Desc.	
Insert image here			Insert image here		
GPS Location		GPS Location		Field Station#	
Field Station#		Field Station#		Pic 9 Desc.	
Insert image here			Insert image here		
GPS Location		GPS Location		Field Station#	
Field Station#		Field Station#		Pic 11 Desc.	
Insert image here			Insert image here		
Insert image here			Insert image here		

A/E	124300139	Date/Time	10/20/2021 2:14 PM	Report #	
Pictures					
Insert image here			Insert image here		
GPS Location		GPS Location		Field Station#	
Field Station#		Field Station#		Pic 13 Desc.	
Insert image here			Insert image here		
GPS Location		GPS Location		Field Station#	
Field Station#		Field Station#		Pic 15 Desc.	
Insert image here			Insert image here		
GPS Location		GPS Location		Field Station#	
Field Station#		Field Station#		Pic 17 Desc.	
Insert image here			Insert image here		



Visual Site Inspection Report

Project Name	H-602 Pipeline Spread I	AFE	124300139	Spread	H-602 Pipeline Spread I	
Contractor	Precision			Report #	30024	
Inspector	John White			Date/Time	10/20/2021 4:58 PM	
Permit #	TBD	Inspection Type	VA SWPP	Station Begin	00+00	
State	VA	Inspection Area	Full	Station End	19+25	
County	Pittsylvania	Ground	Dry	Temperature (°F)	78.00	
Municipality	Chatham	Weather	Sunny	Rain Gauge (in)	0.00	
				Rain Accumulation Time (days)	6.00	
1. Are the approved (stamped) E&S Plan and PCSM Plan present on site?						Yes
2. Are there activities occurring outside of the limits of disturbance shown on the plan drawings? (If yes, notify the MVP Environmental Permitting Coordinator and explain in comments.)						No
3. Is Construction sequence outlined in the construction notes of the E&S plan set or PCSM plan set being followed? (If No, notify MVP Environmental Permitting Coordinator and explain in comments.)						Yes
4. E&S BMPs (List BMPs and note if installed and maintained as per the plan. If corrective action is needed, a picture is required.)						
E&S BMPs	Compliance Level	Corrective Action		Corrective Time Frame	Date Repaired	
Compost Filter Sock	Acceptable					
Equipment Bridge	Acceptable					
Housekeeping	Acceptable					
Sediment Filter Log	Acceptable					
Sensitive Resource Buffer	Acceptable					
Vegetative Stabilization (Temporary)	Acceptable					
5. Site Conditions						
Is an unauthorized discharge (such as sediment, gravel, oil, HDD fluid, etc.) occurring to waters, wetlands, or beyond defined limits of disturbance resulting from earth disturbance activity or ineffective BMP? If yes, take a photo and immediately contact MVP Environmental Permitting Coordinator.						No
Have inactive disturbed areas (stockpiles, final grade) been stabilized per state requirements?						Yes
Are slopes 3:1 and greater stabilized with appropriate BMPs as per E&S plans?						Yes
Has a new slip/slide been observed? (If yes, complete Slide Report Form)						No

A/E	124300139	Date/Time	10/20/2021 4:58 PM	Report #	30024
6. PCSM BMPs (List BMPs and note if installed and maintained as per the plan. If corrective action is needed, a picture is required.)					
PCSM BMPs	Compliance Level	Corrective Action	Corrective Time Frame	Date Repaired	
7. Identify all remedial measures that have been taken since the previous inspection was conducted.					
Comments (Reference above questions as appropriate.)					
Performed SWPPP Inspection on this line. There were no issues to report at the time of Inspection.					
Note: It is a condition of National Pollutant Discharge Elimination System and Erosion and Sediment permits that a maintenance program be conducted to provide for the operation and maintenance of all BMPs to be inspected on a weekly basis and after each stormwater event. Please list in the space provided comments to note if repairs or replacement are needed or have been made for BMPs as a result of the inspection. Failure to conduct the required inspection may result in permit suspension or the imposition of civil penalties. If supplemental monitoring is required as part of a permit condition this form may be used to meet those monitoring requirements.					

A/E	124300139	Date/Time	10/20/2021 4:58 PM	Report #	
Pictures					
GPS Location	O	GPS Location	O		
Field Station#	6+00	Field Station#	12+65		
Pic 1 Desc.	Observing temporary stabilization and access road	Pic 2 Desc.	Observing temporary stabilization, buffer, equipment crossing and ECD's		
GPS Location	O	GPS Location	O		
Field Station#	15+00	Field Station#	19+00		
Pic 3 Desc.	Observing temporary stabilization	Pic 4 Desc.	Observing temporary stabilization and ECD's		
Insert image here		Insert image here			
GPS Location		GPS Location			
Field Station#		Field Station#			
Pic 5 Desc.		Pic 6 Desc.			

A/E	124300139	Date/Time	10/20/2021 4:58 PM	Report #	
Pictures					
Insert image here			Insert image here		
GPS Location		GPS Location		Field Station#	
Field Station#		Field Station#		Pic 7 Desc.	
Insert image here			Insert image here		
GPS Location		GPS Location		Field Station#	
Field Station#		Field Station#		Pic 9 Desc.	
Insert image here			Insert image here		
GPS Location		GPS Location		Field Station#	
Field Station#		Field Station#		Pic 11 Desc.	
Insert image here			Insert image here		
Insert image here			Insert image here		







A/E	124300139	Date/Time	10/20/2021 4:58 PM	Report #	
Pictures					
Insert image here			Insert image here		
GPS Location		GPS Location		Field Station#	
Field Station#		Field Station#		Pic 13 Desc.	
Insert image here			Insert image here		
GPS Location		GPS Location		Field Station#	
Field Station#		Field Station#		Pic 15 Desc.	
Insert image here			Insert image here		
GPS Location		GPS Location		Field Station#	
Field Station#		Field Station#		Pic 17 Desc.	
Insert image here			Insert image here		
Insert image here			Insert image here		




Visual Site Inspection Report

Project Name	H-600 Pipeline Spread I	AFE	124300139	Spread	H-600 Pipeline Spread I
Contractor	Precision			Report #	30003
Inspector	Logan Box			Date/Time	10/20/2021 3:00 PM
Permit #	TBD	Inspection Type	VA SWPP	Station Begin	13748+30
State	VA	Inspection Area	Partial	Station End	13853+45
County	Franklin	Ground	Dry	Temperature (°F)	75.00
Municipality	N/A	Weather	Sunny	Rain Gauge (in)	0.00
				Rain Accumulation Time (days)	0.00
1. Are the approved (stamped) E&S Plan and PCSM Plan present on site?					Yes
2. Are there activities occurring outside of the limits of disturbance shown on the plan drawings? (If yes, notify the MVP Environmental Permitting Coordinator and explain in comments.)					No
3. Is Construction sequence outlined in the construction notes of the E&S plan set or PCSM plan set being followed? (If No, notify MVP Environmental Permitting Coordinator and explain in comments.)					Yes
4. E&S BMPs (List BMPs and note if installed and maintained as per the plan. If corrective action is needed, a picture is required.)					
E&S BMPs		Compliance Level	Corrective Action	Corrective Time Frame	Date Repaired
Compost Filter Sock		Acceptable			
Equipment Bridge		Acceptable			
Sump Pit		Acceptable			
Waterbar		Acceptable			
Vegetative Stabilization (Temporary)		Acceptable			
Silt Fence (Filter Fabric Fence)		Acceptable			
5. Site Conditions					
Is an unauthorized discharge (such as sediment, gravel, oil, HDD fluid, etc.) occurring to waters, wetlands, or beyond defined limits of disturbance resulting from earth disturbance activity or ineffective BMP? If yes, take a photo and immediately contact MVP Environmental Permitting Coordinator.					No
Have inactive disturbed areas (stockpiles, final grade) been stabilized per state requirements?					Yes
Are slopes 3:1 and greater stabilized with appropriate BMPs as per E&S plans?					Yes
Has a new slip/slide been observed? (If yes, complete Slide Report Form)					No

A/E	124300139	Date/Time	10/20/2021 3:00 PM	Report #	30003
6. PCSM BMPs (List BMPs and note if installed and maintained as per the plan. If corrective action is needed, a picture is required.)					
PCSM BMPs	Compliance Level	Corrective Action	Corrective Time Frame	Date Repaired	
7. Identify all remedial measures that have been taken since the previous inspection was conducted.					
Comments (Reference above questions as appropriate.)					
<p>The EI Traveled and inspected all ECDs throughout the row, monitored vegetation growth throughout.</p> <p>Inspected all stream and wetland crossings, checked equipment bridges and protection.</p> <p>Monitored RCEs and vegetation stabilization on spoil piles . Observed sump pit and end treatment, monitored slope breakers and winter vegetation growth in temporary areas .</p> <p>Throughout today's inspections there were no environmental issues observed at the time of inspection.</p>					
Note: It is a condition of National Pollutant Discharge Elimination System and Erosion and Sediment permits that a maintenance program be conducted to provide for the operation and maintenance of all BMPs to be inspected on a weekly basis and after each stormwater event. Please list in the space provided comments to note if repairs or replacement are needed or have been made for BMPs as a result of the inspection. Failure to conduct the required inspection may result in permit suspension or the imposition of civil penalties. If supplemental monitoring is required as part of a permit condition this form may be used to meet those monitoring requirements.					

AFE	124300139	Date/Time	10/20/2021 3:00 PM	Report #	
Pictures					
					
GPS Location	00000	GPS Location	00000		
Field Station#	13852+46	Field Station#	13759+00		
Pic 1 Desc.	Photo showing new vegetation growth in work space area where recently stabilized for winter months.		Pic 2 Desc.	Row photo showing vegetation growth, no environmental issues observed at the time of inspection.	
					
GPS Location	00000	GPS Location	00000		
Field Station#	13846+69	Field Station#	13850+00		
Pic 3 Desc.	Row photo showing winter coverage. No environmental issues observed at the time of inspection.		Pic 4 Desc.	Row photo showing vegetation growth in temporary section of row. Good coverage noted of winter stabilization.	
					
GPS Location	00000	GPS Location	00000		
Field Station#	13755+49	Field Station#	13755+49		
Pic 5 Desc.	Stream observation photo facing downstream during routine inspection today. No environmental issues observed at the time of inspection.		Pic 6 Desc.	Stream observation photo facing upstream during routine inspection today. No environmental issues observed at the time of inspection.	

AFE	124300139	Date/Time	10/20/2021 3:00 PM	Report #	
Pictures					
		<div>Insert image here</div>		<div>Insert image here</div>	
GPS Location	00000	GPS Location			
Field Station#	13845+50	Field Station#			
Pic 7 Desc.	Monitored slope breakers and sump pits during today's inspection, good stabilization noted in temporary area.		Pic 8 Desc.		
<div>Insert image here</div>		<div>Insert image here</div>			
GPS Location		GPS Location			
Field Station#		Field Station#			
Pic 9 Desc.		Pic 10 Desc.			
<div>Insert image here</div>		<div>Insert image here</div>			
GPS Location		GPS Location			
Field Station#		Field Station#			
Pic 11 Desc.		Pic 12 Desc.			







A/E	124300139	Date/Time	10/20/2021 3:00 PM	Report #	
Pictures					
Insert image here			Insert image here		
GPS Location		GPS Location		Field Station#	
Field Station#		Field Station#		Pic 13 Desc.	
Insert image here			Insert image here		
GPS Location		GPS Location		Field Station#	
Field Station#		Field Station#		Pic 15 Desc.	
Insert image here			Insert image here		
GPS Location		GPS Location		Field Station#	
Field Station#		Field Station#		Pic 17 Desc.	
Insert image here			Insert image here		
Insert image here			Insert image here		



Visual Site Inspection Report

Project Name	H-600 Pipeline Spread I	AFE	124300139	Spread	H-600 Pipeline Spread I
Contractor	Precision			Report #	30008
Inspector	Ben Farmer			Date/Time	10/20/2021 12:24 PM
Permit #	TBD	Inspection Type	VA SWPP	Station Begin	15480+67
State	VA	Inspection Area	Partial	Station End	15584+23
County	Pittsylvania	Ground	Dry	Temperature (°F)	52.00
Municipality	Chatham	Weather	Sunny	Rain Gauge (in)	0.00
				Rain Accumulation Time (days)	0.00
1. Are the approved (stamped) E&S Plan and PCSM Plan present on site?					Yes
2. Are there activities occurring outside of the limits of disturbance shown on the plan drawings? (If yes, notify the MVP Environmental Permitting Coordinator and explain in comments.)					No
3. Is Construction sequence outlined in the construction notes of the E&S plan set or PCSM plan set being followed? (If No, notify MVP Environmental Permitting Coordinator and explain in comments.)					Yes
4. E&S BMPs (List BMPs and note if installed and maintained as per the plan. If corrective action is needed, a picture is required.)					
E&S BMPs	Compliance Level	Corrective Action	Corrective Time Frame	Date Repaired	
Cleanwater Diversion Pipe	Acceptable				
Compost Filter Sock	Acceptable				
Equipment Bridge	Acceptable				
Rock Construction Entrance	Acceptable				
Silt Fence (Filter Fabric Fence)	Acceptable				
Slope Drain Pipe	Acceptable				
Vegetative Stabilization (Temporary)	Acceptable				
Waterbar	Acceptable				
5. Site Conditions					
Is an unauthorized discharge (such as sediment, gravel, oil, HDD fluid, etc.) occurring to waters, wetlands, or beyond defined limits of disturbance resulting from earth disturbance activity or ineffective BMP? If yes, take a photo and immediately contact MVP Environmental Permitting Coordinator.					No
Have inactive disturbed areas (stockpiles, final grade) been stabilized per state requirements?					Yes
Are slopes 3:1 and greater stabilized with appropriate BMPs as per E&S plans?					Yes
Has a new slip/slide been observed? (If yes, complete Slide Report Form)					No

A/E	124300139	Date/Time	10/20/2021 12:24 PM	Report #	30008
6. PCSM BMPs (List BMPs and note if installed and maintained as per the plan. If corrective action is needed, a picture is required.)					
PCSM BMPs	Compliance Level	Corrective Action	Corrective Time Frame	Date Repaired	
7. Identify all remedial measures that have been taken since the previous inspection was conducted.					
Comments (Reference above questions as appropriate.)					
SWPPP Inspection (Sunny, 52F) Rain Gauge= 0.0" 15480+67-15584+23 -EI began inspection at Toshes Rd. -RCEs are in good condition at all road crossings. -No evidence of sedimentation from 3rd party disturbance at 15501+00. -P1 is in good condition at all stream and wetland buffers. -3rd party ECDs appear to be in good condition at 15510+00. -CWDs are functioning as intended throughout this area. -Equipment bridge ECDs are in good condition and functioning. -Waterbars are in good condition throughout this area. -No evidence of sedimentation from 3rd party disturbance above stream S-CC9. EI will continue to monitor this area. -CFS is in good condition throughout this section. -Slope drain is in good condition at 15574+87. -P1 is in good condition around road pipe outlet at 15584+20. -Vegetation continuing to fill in throughout this section.					
Note: It is a condition of National Pollutant Discharge Elimination System and Erosion and Sediment permits that a maintenance program be conducted to provide for the operation and maintenance of all BMPs to be inspected on a weekly basis and after each stormwater event. Please list in the space provided comments to note if repairs or replacement are needed or have been made for BMPs as a result of the inspection. Failure to conduct the required inspection may result in permit suspension or the imposition of civil penalties. If supplemental monitoring is required as part of a permit condition this form may be used to meet those monitoring requirements.					

AFE	124300139	Date/Time	10/20/2021 12:24 PM	Report #	
Pictures					
					
GPS Location	See photo		GPS Location	See photo	
Field Station#	15495+00		Field Station#	15496+70	
Pic 1 Desc.	Vegetation continues to fill in throughout this section.		Pic 2 Desc.	RCEs are in good condition at all road crossings.	
					
GPS Location	See photo		GPS Location	See photo	
Field Station#	15501+00		Field Station#	15506+41	
Pic 3 Desc.	No evidence of sedimentation from 3rd party disturbance.		Pic 4 Desc.	P1 is in good condition at all stream and wetland buffers.	
					
GPS Location	See photo		GPS Location	See photo	
Field Station#	15510+00		Field Station#	15515+00	
Pic 5 Desc.	3rd party ECDs appear to be in good condition.		Pic 6 Desc.	CWDs are functioning as intended.	

AFE	124300139	Date/Time	10/20/2021 12:24 PM	Report #	
Pictures					
					
GPS Location	See photo		GPS Location	See photo	
Field Station#	15540+00		Field Station#	15547+37	
Pic 7 Desc.	Equipment bridge ECDs are in good condition and functioning.		Pic 8 Desc.	Waterbars are in good condition throughout this section.	
					
GPS Location	See photo		GPS Location	See photo	
Field Station#	15556+83		Field Station#	15563+57	
Pic 9 Desc.	No evidence of sedimentation from 3rd party disturbance.		Pic 10 Desc.	CFS is in good condition.	
					
GPS Location	See photo		GPS Location	See photo	
Field Station#	15575+00		Field Station#	15584+00	
Pic 11 Desc.	Slope drain is functioning as intended.		Pic 12 Desc.	P1 is in good condition at road pipe outlet.	





A/E	124300139	Date/Time	10/20/2021 12:24 PM	Report #	
Pictures					
Insert image here			Insert image here		
GPS Location		GPS Location		Field Station#	
Field Station#		Field Station#		Pic 13 Desc.	
Insert image here			Insert image here		
GPS Location		GPS Location		Field Station#	
Field Station#		Field Station#		Pic 15 Desc.	
Insert image here			Insert image here		
GPS Location		GPS Location		Field Station#	
Field Station#		Field Station#		Pic 17 Desc.	
Insert image here			Insert image here		



Visual Site Inspection Report

Project Name	H-603 Pipeline Spread I	AFE	124300139	Spread	H-603 Pipeline Spread I	
Contractor	Precision			Report #	30022	
Inspector	John White			Date/Time	10/20/2021 4:47 PM	
Permit #	TBD	Inspection Type	VA SWPP	Station Begin	00+00	
State	VA	Inspection Area	Full	Station End	24+53	
County	Pittsylvania	Ground	Dry	Temperature (°F)	77.00	
Municipality	Chatham	Weather	Sunny	Rain Gauge (in)	0.00	
				Rain Accumulation Time (days)	6.00	
1. Are the approved (stamped) E&S Plan and PCSM Plan present on site?						Yes
2. Are there activities occurring outside of the limits of disturbance shown on the plan drawings? (If yes, notify the MVP Environmental Permitting Coordinator and explain in comments.)						No
3. Is Construction sequence outlined in the construction notes of the E&S plan set or PCSM plan set being followed? (If No, notify MVP Environmental Permitting Coordinator and explain in comments.)						Yes
4. E&S BMPs (List BMPs and note if installed and maintained as per the plan. If corrective action is needed, a picture is required.)						
E&S BMPs	Compliance Level	Corrective Action		Corrective Time Frame	Date Repaired	
Housekeeping	Acceptable					
Rock Construction Entrance	Acceptable					
Vegetative Stabilization (Temporary)	Acceptable					
Sump Pit	Acceptable					
Waterbar End Treatment	Acceptable					
5. Site Conditions						
Is an unauthorized discharge (such as sediment, gravel, oil, HDD fluid, etc.) occurring to waters, wetlands, or beyond defined limits of disturbance resulting from earth disturbance activity or ineffective BMP? If yes, take a photo and immediately contact MVP Environmental Permitting Coordinator.						No
Have inactive disturbed areas (stockpiles, final grade) been stabilized per state requirements?						Yes
Are slopes 3:1 and greater stabilized with appropriate BMPs as per E&S plans?						Yes
Has a new slip/slide been observed? (If yes, complete Slide Report Form)						No

A/E	124300139	Date/Time	10/20/2021 4:47 PM	Report #	30022
6. PCSM BMPs (List BMPs and note if installed and maintained as per the plan. If corrective action is needed, a picture is required.)					
PCSM BMPs	Compliance Level	Corrective Action	Corrective Time Frame	Date Repaired	
7. Identify all remedial measures that have been taken since the previous inspection was conducted.					
Comments (Reference above questions as appropriate.)					
Performed SWPPP Inspection on this section. There were no issues to report at the time of Inspection.					
Note: It is a condition of National Pollutant Discharge Elimination System and Erosion and Sediment permits that a maintenance program be conducted to provide for the operation and maintenance of all BMPs to be inspected on a weekly basis and after each stormwater event. Please list in the space provided comments to note if repairs or replacement are needed or have been made for BMPs as a result of the inspection. Failure to conduct the required inspection may result in permit suspension or the imposition of civil penalties. If supplemental monitoring is required as part of a permit condition this form may be used to meet those monitoring requirements.					

A/E	124300139	Date/Time	10/20/2021 4:47 PM	Report #	
Pictures					
					
GPS Location	O	GPS Location	O		
Field Station#	22+00	Field Station#	13+93		
Pic 1 Desc.	Observing temporary stabilization	Pic 2 Desc.	Observing temporary stabilization and RCE		
					
GPS Location	O	GPS Location	O		
Field Station#	12+00	Field Station#	8+00		
Pic 3 Desc.	Observing temporary stabilization, sump and end treatment	Pic 4 Desc.	Observing temporary stabilization		
Insert image here			Insert image here		
GPS Location		GPS Location			
Field Station#		Field Station#			
Pic 5 Desc.		Pic 6 Desc.			

A/E	124300139	Date/Time	10/20/2021 4:47 PM	Report #	
Pictures					
Insert image here			Insert image here		
GPS Location		GPS Location		Field Station#	
Field Station#		Field Station#		Pic 7 Desc.	
Insert image here			Insert image here		
GPS Location		GPS Location		Field Station#	
Field Station#		Field Station#		Pic 9 Desc.	
Insert image here			Insert image here		
GPS Location		GPS Location		Field Station#	
Field Station#		Field Station#		Pic 11 Desc.	
Insert image here			Insert image here		
Insert image here			Insert image here		







A/E	124300139	Date/Time	10/20/2021 4:47 PM	Report #	
Pictures					
Insert image here			Insert image here		
GPS Location		GPS Location		Field Station#	
Field Station#		Field Station#		Pic 13 Desc.	
Insert image here			Insert image here		
GPS Location		GPS Location		Field Station#	
Field Station#		Field Station#		Pic 15 Desc.	
Insert image here			Insert image here		
GPS Location		GPS Location		Field Station#	
Field Station#		Field Station#		Pic 17 Desc.	
Insert image here			Insert image here		
Insert image here			Insert image here		



Visual Site Inspection Report

Project Name	H-600 Pipeline Spread I	AFE	124300139	Spread	H-600 Pipeline Spread I
Contractor	Precision			Report #	29977
Inspector	Ben Davenport			Date/Time	10/20/2021 10:01 AM
Permit #	TBD	Inspection Type	VA SWPP	Station Begin	15063+85
State	VA	Inspection Area	Partial	Station End	15142+66
County	Pittsylvania	Ground	Dry	Temperature (°F)	76.00
Municipality	Chatham	Weather	Sunny	Rain Gauge (in)	0.00
				Rain Accumulation Time (days)	0.00
1. Are the approved (stamped) E&S Plan and PCSM Plan present on site?					Yes
2. Are there activities occurring outside of the limits of disturbance shown on the plan drawings? (If yes, notify the MVP Environmental Permitting Coordinator and explain in comments.)					No
3. Is Construction sequence outlined in the construction notes of the E&S plan set or PCSM plan set being followed? (If No, notify MVP Environmental Permitting Coordinator and explain in comments.)					Yes
4. E&S BMPs (List BMPs and note if installed and maintained as per the plan. If corrective action is needed, a picture is required.)					
E&S BMPs	Compliance Level	Corrective Action	Corrective Time Frame	Date Repaired	
Silt Fence (Filter Fabric Fence)	Communication	Routine maintenance			
Compost Filter Sock	Acceptable				
Rock Construction Entrance	Acceptable				
Sump Pit	Acceptable				
Waterbar End Treatment	Acceptable				
Plunge Pool	Acceptable				
Rock Filter Outlet	Acceptable				
Silt Fence (Reinforced Filter Fabric Fence)	Acceptable				
Slope Drain Pipe	Acceptable				
5. Site Conditions					
Is an unauthorized discharge (such as sediment, gravel, oil, HDD fluid, etc.) occurring to waters, wetlands, or beyond defined limits of disturbance resulting from earth disturbance activity or ineffective BMP? If yes, take a photo and immediately contact MVP Environmental Permitting Coordinator.					No
Have inactive disturbed areas (stockpiles, final grade) been stabilized per state requirements?					Yes
Are slopes 3:1 and greater stabilized with appropriate BMPs as per E&S plans?					Yes
Has a new slip/slide been observed? (If yes, complete Slide Report Form)					No

A/E	124300139	Date/Time	10/20/2021 10:01 AM	Report #	29977
6. PCSM BMPs (List BMPs and note if installed and maintained as per the plan. If corrective action is needed, a picture is required.)					
PCSM BMPs	Compliance Level	Corrective Action	Corrective Time Frame	Date Repaired	
7. Identify all remedial measures that have been taken since the previous inspection was conducted.					
Comments (Reference above questions as appropriate.)					
<ul style="list-style-type: none"> -Available for work -Received instruction from Lead EI for daily tasks -Sunny with dry ground conditions during inspection -Performed SWPPP inspection on portion of MVP Spread I section -Covered territory between station# 15063+85 — 15142+66 (Armstrong Rd to Rock Creek Rd) -Walked ROW making note of condition of ROW and environmental controls -Verified the completion of punch list item in area -Perimeter controls and ECD's were inspected; 1 issue identified -Inspection observed condition of RCEs and culverts in section; no issues identified -Inspection observed condition of water bars, sumps, and end treatments along ROW; no issues identified -Inspection made note of temporary vegetation areas in section -Continue to monitor ROW for signs of erosion -1 item added to punch list 					
Note: It is a condition of National Pollutant Discharge Elimination System and Erosion and Sediment permits that a maintenance program be conducted to provide for the operation and maintenance of all BMPs to be inspected on a weekly basis and after each stormwater event. Please list in the space provided comments to note if repairs or replacement are needed or have been made for BMPs as a result of the inspection. Failure to conduct the required inspection may result in permit suspension or the imposition of civil penalties. If supplemental monitoring is required as part of a permit condition this form may be used to meet those monitoring requirements.					

A/E	124300139	Date/Time	10/20/2021 10:01 AM	Report #	
Pictures					
					
36°57'19" N 79°34'55" W 344°N COURSE 39° GPS 8776 Museville Rd, Sandy Level, VA 24161, United States 10.20.2021 10:32:19 Accur +/-248.9 Ft ALT 934 Ft			36°57'20" N 79°34'55" W 172°S COURSE 13° GPS 8776 Museville Rd, Sandy Level, VA 24161, United States 10.20.2021 10:33:24 Accur +/-26.0 Ft ALT 932 Ft		
GPS Location	1		GPS Location	2	
Field Station#	15113+25		Field Station#	15113+00	
Pic 1 Desc.	Routine maintenance. Repair damaged P1 silt fence in extra workspace.		Pic 2 Desc.	Contractor repaired damaged CFS per punch list item.	
					
36°57'18" N 79°34'52" W 73°E COURSE 0° GPS 8850-8968 Museville Rd, Sandy Level, VA 24161, United States 10.20.2021 10:10:05 Accur +/-50.2 Ft ALT 0 Ft			36°57'8" N 79°34'49" W 184°S COURSE 45° GPS Sandy Level, VA 24161, United States 10.20.2021 10:18:55 Accur +/-106.5 Ft ALT 917 Ft		
GPS Location	3		GPS Location	4	
Field Station#	15116+00		Field Station#	15126+40	
Pic 3 Desc.	Sump pit and CFS end treatment performing intended functions.		Pic 4 Desc.	Equipment bridge and surrounding ECDs in place and functional at stream crossing and resource buffer.	
					
36°57'43" N 79°35'25" W 167°S COURSE 331° GPS Sandy Level, VA 24161, United States 10.20.2021 12:13:50 Accur +/-70.1 Ft ALT 0 Ft			36°57'40" N 79°35'13" W 281°W COURSE 57° GPS Sandy Level, VA 24161, United States 10.20.2021 12:22:00 Accur +/-134.8 Ft ALT 858 Ft		
GPS Location	5		GPS Location	6	
Field Station#	15073+50		Field Station#	15085+93	
Pic 5 Desc.	Slope drain tile outlet in good condition.		Pic 6 Desc.	Plunge pool and perimeter CFS in place and functional.	

A/E	124300139	Date/Time	10/20/2021 10:01 AM	Report #	
Pictures					
Insert image here			Insert image here		
GPS Location		GPS Location		Field Station#	
Field Station#		Field Station#		Pic 7 Desc.	
Insert image here			Insert image here		
GPS Location		GPS Location		Field Station#	
Field Station#		Field Station#		Pic 9 Desc.	
Insert image here			Insert image here		
GPS Location		GPS Location		Field Station#	
Field Station#		Field Station#		Pic 11 Desc.	
Insert image here			Insert image here		
Insert image here			Insert image here		

A/E	124300139	Date/Time	10/20/2021 10:01 AM	Report #	
Pictures					
Insert image here			Insert image here		
GPS Location		GPS Location		Field Station#	
Field Station#		Field Station#		Pic 13 Desc.	
Insert image here			Insert image here		
GPS Location		GPS Location		Field Station#	
Field Station#		Field Station#		Pic 15 Desc.	
Insert image here			Insert image here		
GPS Location		GPS Location		Field Station#	
Field Station#		Field Station#		Pic 17 Desc.	
Insert image here			Insert image here		
Insert image here			Insert image here		



Visual Site Inspection Report

Project Name	H-600 Pipeline Spread I	AFE	124300139	Spread	H-600 Pipeline Spread I
Contractor	Precision			Report #	30007
Inspector	Justin Burch			Date/Time	10/20/2021 12:24 PM
Permit #	TBD	Inspection Type	VA SWPP	Station Begin	14171+36
State	VA	Inspection Area	Full	Station End	14311+57
County	Franklin	Ground	Damp	Temperature (°F)	77.00
Municipality	N/A	Weather	Sunny	Rain Gauge (in)	0.00
				Rain Accumulation Time (days)	6.00
1. Are the approved (stamped) E&S Plan and PCSM Plan present on site?					Yes
2. Are there activities occurring outside of the limits of disturbance shown on the plan drawings? (If yes, notify the MVP Environmental Permitting Coordinator and explain in comments.)					No
3. Is Construction sequence outlined in the construction notes of the E&S plan set or PCSM plan set being followed? (If No, notify MVP Environmental Permitting Coordinator and explain in comments.)					Yes
4. E&S BMPs (List BMPs and note if installed and maintained as per the plan. If corrective action is needed, a picture is required.)					
E&S BMPs	Compliance Level	Corrective Action		Corrective Time Frame	Date Repaired
Equipment Bridge	Acceptable				
Cleanwater Diversion Pipe	Acceptable				
Plunge Pool	Acceptable				
Silt Fence (Reinforce Filter Fence)	Acceptable				
Waterbar	Acceptable				
Waterbar End Treatment	Acceptable				
Vegetative Stabilization (Permanent)	Acceptable				
Compost Filter Sock	Acceptable				
Vegetative Stabilization (Temporary)	Acceptable				
5. Site Conditions					
Is an unauthorized discharge (such as sediment, gravel, oil, HDD fluid, etc.) occurring to waters, wetlands, or beyond defined limits of disturbance resulting from earth disturbance activity or ineffective BMP? If yes, take a photo and immediately contact MVP Environmental Permitting Coordinator.					No
Have inactive disturbed areas (stockpiles, final grade) been stabilized per state requirements?					Yes
Are slopes 3:1 and greater stabilized with appropriate BMPs as per E&S plans?					Yes
Has a new slip/slide been observed? (If yes, complete Slide Report Form)					No

A/E	124300139	Date/Time	10/20/2021 12:24 PM	Report #	30007
6. PCSM BMPs (List BMPs and note if installed and maintained as per the plan. If corrective action is needed, a picture is required.)					
PCSM BMPs	Compliance Level	Corrective Action	Corrective Time Frame	Date Repaired	
7. Identify all remedial measures that have been taken since the previous inspection was conducted.					
Comments (Reference above questions as appropriate.)					
<ul style="list-style-type: none"> The EI performed a SWPPP inspection from 14171+36 to 14311+57 (Angle Plantation Road to Farm View Road). No issues were submitted for the punch list due to inspected ECDs being in compliance at the time of inspection. The EI observed that the contractor has worked in the inspection area since the last SWPPP inspection and addressed punch list items and installed temporary stabilization between the Blackwater River and Farm View Road. Since the last SWPPP inspection the area has not received a rainfall event. The ROW ground condition is damp. At the time of inspection permanent vegetative stabilization was sufficiently established to inhibit erosion from 14258+00 to 14277+00. 					
Note: It is a condition of National Pollutant Discharge Elimination System and Erosion and Sediment permits that a maintenance program be conducted to provide for the operation and maintenance of all BMPs to be inspected on a weekly basis and after each stormwater event. Please list in the space provided comments to note if repairs or replacement are needed or have been made for BMPs as a result of the inspection. Failure to conduct the required inspection may result in permit suspension or the imposition of civil penalties. If supplemental monitoring is required as part of a permit condition this form may be used to meet those monitoring requirements.					

A/E	124300139	Date/Time	10/20/2021 12:24 PM	Report #	
Pictures					
GPS Location		0		GPS Location	
Field Station#		14190+00		Field Station#	
Pic 1 Desc.		Equipment bridge in acceptable condition		Pic 2 Desc.	
GPS Location		0		GPS Location	
Field Station#		14212+00		Field Station#	
Pic 3 Desc.		P1 silt fence in acceptable condition		Pic 4 Desc.	
GPS Location		0		GPS Location	
Field Station#		14231+00		Field Station#	
Pic 5 Desc.		Waterbar end treatment and P1 silt fence in acceptable conditions		Pic 6 Desc.	

A/E	124300139	Date/Time	10/20/2021 12:24 PM	Report #	
Pictures					
<p>14247+00 10-20-2021, 10:34:20</p>		<p>14301+00 10-20-2021, 12:16:50</p>			
GPS Location	0	GPS Location	0		
Field Station#	14247+00	Field Station#	14301+00		
Pic 7 Desc.	Perimeter CFS and temporary vegetative stabilization in acceptable conditions		Pic 8 Desc.	Temporary vegetative stabilization and perimeter CFS in acceptable conditions	
Insert image here		Insert image here			
GPS Location		GPS Location			
Field Station#		Field Station#			
Pic 9 Desc.			Pic 10 Desc.		
Insert image here		Insert image here			
GPS Location		GPS Location			
Field Station#		Field Station#			
Pic 11 Desc.			Pic 12 Desc.		

A/E	124300139	Date/Time	10/20/2021 12:24 PM	Report #	
Pictures					
Insert image here			Insert image here		
GPS Location		GPS Location		Field Station#	
Field Station#		Field Station#		Pic 13 Desc.	
Insert image here			Insert image here		
GPS Location		GPS Location		Field Station#	
Field Station#		Field Station#		Pic 15 Desc.	
Insert image here			Insert image here		
GPS Location		GPS Location		Field Station#	
Field Station#		Field Station#		Pic 17 Desc.	
Insert image here			Insert image here		
Insert image here			Insert image here		



Visual Site Inspection Report

Project Name	H-600 Pipeline Spread I		AFE	124300139	Spread	H-600 Pipeline Spread I	
Contractor	Precision				Report #	30010	
Inspector	Charles Head				Date/Time	10/20/2021 12:41 PM	
Permit #	TBD	Inspection Type	VA SWPP		Station Begin	14649+67	
State	VA	Inspection Area	Full		Station End	14694+77	
County	Franklin	Ground	Dry		Temperature (°F)	72.00	
Municipality	N/A	Weather	Sunny		Rain Gauge (in)	0.00	
					Rain Accumulation Time (days)	1.00	
1. Are the approved (stamped) E&S Plan and PCSM Plan present on site?							Yes
2. Are there activities occurring outside of the limits of disturbance shown on the plan drawings? (If yes, notify the MVP Environmental Permitting Coordinator and explain in comments.)							No
3. Is Construction sequence outlined in the construction notes of the E&S plan set or PCSM plan set being followed? (If No, notify MVP Environmental Permitting Coordinator and explain in comments.)							Yes
4. E&S BMPs (List BMPs and note if installed and maintained as per the plan. If corrective action is needed, a picture is required.)							
E&S BMPs		Compliance Level	Corrective Action		Corrective Time Frame	Date Repaired	
Compost Filter Sock		Acceptable					
Equipment Bridge		Acceptable					
Sensitive Resource Buffer		Acceptable					
Sensitive Resource Signage		Acceptable					
Silt Fence (Filter Fabric Fence)		Acceptable					
Silt Fence (Reinforce Filter Fence)		Acceptable					
5. Site Conditions							
Is an unauthorized discharge (such as sediment, gravel, oil, HDD fluid, etc.) occurring to waters, wetlands, or beyond defined limits of disturbance resulting from earth disturbance activity or ineffective BMP? If yes, take a photo and immediately contact MVP Environmental Permitting Coordinator.							No
Have inactive disturbed areas (stockpiles, final grade) been stabilized per state requirements?							Yes
Are slopes 3:1 and greater stabilized with appropriate BMPs as per E&S plans?							Yes
Has a new slip/slide been observed? (If yes, complete Slide Report Form)							No

A/E	124300139	Date/Time	10/20/2021 12:41 PM	Report #	30010
6. PCSM BMPs (List BMPs and note if installed and maintained as per the plan. If corrective action is needed, a picture is required.)					
PCSM BMPs	Compliance Level	Corrective Action	Corrective Time Frame	Date Repaired	
7. Identify all remedial measures that have been taken since the previous inspection was conducted.					
Comments (Reference above questions as appropriate.)					
SWPPP inspection of Spread I. Inspection was conducted of LOD and resource boundary ECDs, resources, road crossings, RCEs, water bars, sumps, end treatments, CWDs, stabilization and seeding activities, and general ROW conditions. BMPs listed above. Seeding and stabilization practices are progressing. Contractor has addressed and continues to address maintenance issues. Streams running clean and clear of sediment at time of inspection. No maintenance issues observed during inspection.					
Note: It is a condition of National Pollutant Discharge Elimination System and Erosion and Sediment permits that a maintenance program be conducted to provide for the operation and maintenance of all BMPs to be inspected on a weekly basis and after each stormwater event. Please list in the space provided comments to note if repairs or replacement are needed or have been made for BMPs as a result of the inspection. Failure to conduct the required inspection may result in permit suspension or the imposition of civil penalties. If supplemental monitoring is required as part of a permit condition this form may be used to meet those monitoring requirements.					

A/E	124300139	Date/Time	10/20/2021 12:41 PM	Report #	
Pictures					
					
GPS Location	0	GPS Location	0		
Field Station#	14689+36	Field Station#	14685+00		
Pic 1 Desc.	Approximately 14689+36. Overview of stream crossing, equipment bridge and ECDs at stream S-H34.		Pic 2 Desc.	Approximately 14685+00. Overview of ROW.	
					
GPS Location	0	GPS Location	0		
Field Station#	14680+40	Field Station#	14675+00		
Pic 3 Desc.	Approximately 14680+40. Overview of stream crossing, equipment bridge and ECDs at stream S-H36.		Pic 4 Desc.	Approximately 14675+00. Overview of ROW.	
					
GPS Location	0	GPS Location	0		
Field Station#	14665+00	Field Station#	14653+00		
Pic 5 Desc.	Approximately 14665+00. Overview of ROW. Crews are seeding, fertilizing, mulching and crimping in area for winter vegetation and stabilization.		Pic 6 Desc.	Approximately 14653+00. Overview of ROW.	

A/E	124300139	Date/Time	10/20/2021 12:41 PM	Report #	
Pictures					
Insert image here			Insert image here		
GPS Location		GPS Location		Field Station#	
Field Station#		Field Station#		Pic 7 Desc.	
Insert image here			Insert image here		
GPS Location		GPS Location		Field Station#	
Field Station#		Field Station#		Pic 9 Desc.	
Insert image here			Insert image here		
GPS Location		GPS Location		Field Station#	
Field Station#		Field Station#		Pic 11 Desc.	
Insert image here			Insert image here		
Insert image here			Insert image here		

A/E	124300139	Date/Time	10/20/2021 12:41 PM	Report #	
Pictures					
Insert image here			Insert image here		
GPS Location		GPS Location		Field Station#	
Field Station#		Field Station#		Pic 13 Desc.	
Insert image here			Insert image here		
GPS Location		GPS Location		Field Station#	
Field Station#		Field Station#		Pic 15 Desc.	
Insert image here			Insert image here		
GPS Location		GPS Location		Field Station#	
Field Station#		Field Station#		Pic 17 Desc.	
Insert image here			Insert image here		
Insert image here			Insert image here		





Visual Site Inspection Report

Project Name	H-600 Pipeline Spread I		AFE	124300139	Spread	H-600 Pipeline Spread I	
Contractor	Precision				Report #	30056	
Inspector	Frank Craycroft				Date/Time	10/20/2021 6:58 PM	
Permit #	TBD	Inspection Type	VA SWPP		Station Begin	0+00	
State	VA	Inspection Area	Full		Station End	0+00	
County	Franklin	Ground	Dry		Temperature (°F)	70.00	
Municipality	N/A	Weather	Sunny		Rain Gauge (in)	0.00	
					Rain Accumulation Time (days)	1.00	
1. Are the approved (stamped) E&S Plan and PCSM Plan present on site?							Yes
2. Are there activities occurring outside of the limits of disturbance shown on the plan drawings? (If yes, notify the MVP Environmental Permitting Coordinator and explain in comments.)							No
3. Is Construction sequence outlined in the construction notes of the E&S plan set or PCSM plan set being followed? (If No, notify MVP Environmental Permitting Coordinator and explain in comments.)							Yes
4. E&S BMPs (List BMPs and note if installed and maintained as per the plan. If corrective action is needed, a picture is required.)							
E&S BMPs		Compliance Level	Corrective Action		Corrective Time Frame	Date Repaired	
Compost Filter Sock		Acceptable					
Housekeeping		Acceptable					
Rock Construction Entrance		Acceptable					
Secondary Containment		Acceptable					
Timber Mat		Acceptable					
Vegetative Stabilization (Temporary)		Acceptable					
Waste Management		Acceptable					
5. Site Conditions							
Is an unauthorized discharge (such as sediment, gravel, oil, HDD fluid, etc.) occurring to waters, wetlands, or beyond defined limits of disturbance resulting from earth disturbance activity or ineffective BMP? If yes, take a photo and immediately contact MVP Environmental Permitting Coordinator.							No
Have inactive disturbed areas (stockpiles, final grade) been stabilized per state requirements?							Yes
Are slopes 3:1 and greater stabilized with appropriate BMPs as per E&S plans?							N/A
Has a new slip/slide been observed? (If yes, complete Slide Report Form)							No

A/E	124300139	Date/Time	10/20/2021 6:58 PM	Report #	30056
6. PCSM BMPs (List BMPs and note if installed and maintained as per the plan. If corrective action is needed, a picture is required.)					
PCSM BMPs	Compliance Level	Corrective Action	Corrective Time Frame	Date Repaired	
7. Identify all remedial measures that have been taken since the previous inspection was conducted.					
Comments (Reference above questions as appropriate.)					
Conducted SWPPP inspection of LY-032, -033, -048, and ANC-006. All portable equipment and hazardous materials were maintained within secondary containment. All trash and construction waste was maintained within bulk dumpsters on-site. Stormwater drain inlets had proper perimeter protection and were free of excessive vegetation and debris. All perimeter ECDs were functional and in good condition. No issues were observed.					
Note: It is a condition of National Pollutant Discharge Elimination System and Erosion and Sediment permits that a maintenance program be conducted to provide for the operation and maintenance of all BMPs to be inspected on a weekly basis and after each stormwater event. Please list in the space provided comments to note if repairs or replacement are needed or have been made for BMPs as a result of the inspection. Failure to conduct the required inspection may result in permit suspension or the imposition of civil penalties. If supplemental monitoring is required as part of a permit condition this form may be used to meet those monitoring requirements.					

AFE	124300139	Date/Time	10/20/2021 6:58 PM	Report #	
Pictures					
					
GPS Location	0	GPS Location	0		
Field Station#	0+00	Field Station#	0+00		
Pic 1 Desc.	LY-032 Secondary containment		Pic 2 Desc.	LY-032 Secondary containment	
					
GPS Location	0	GPS Location	0		
Field Station#	0+00	Field Station#	0+00		
Pic 3 Desc.	LY-033 Staging area		Pic 4 Desc.	LY-033 Stormwater drain inlet protection	
					
GPS Location	0	GPS Location	0		
Field Station#	0+00	Field Station#	0+00		
Pic 5 Desc.	ANC-006 Stormwater drain inlet protection		Pic 6 Desc.	ANC-006 East perimeter CFS	

AFE	124300139	Date/Time	10/20/2021 6:58 PM	Report #	
Pictures					
					
GPS Location	0	GPS Location	0		
Field Station#	0+00	Field Station#	0+00		
Pic 7 Desc.	LY-048 Equipment staging	Pic 8 Desc.	LY-048 West perimeter CFS		
Insert image here		Insert image here			
GPS Location		GPS Location			
Field Station#		Field Station#			
Pic 9 Desc.		Pic 10 Desc.			
Insert image here		Insert image here			
GPS Location		GPS Location			
Field Station#		Field Station#			
Pic 11 Desc.		Pic 12 Desc.			









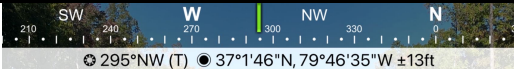
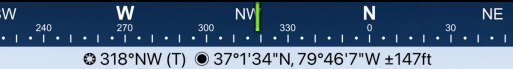


A/E	124300139	Date/Time	10/20/2021 6:58 PM	Report #	
Pictures					
Insert image here			Insert image here		
GPS Location		GPS Location		Field Station#	
Field Station#		Field Station#		Pic 13 Desc.	
Insert image here			Insert image here		
GPS Location		GPS Location		Field Station#	
Field Station#		Field Station#		Pic 15 Desc.	
Insert image here			Insert image here		
GPS Location		GPS Location		Field Station#	
Field Station#		Field Station#		Pic 17 Desc.	
Insert image here			Insert image here		
Insert image here			Insert image here		



Visual Site Inspection Report

Project Name	H-600 Pipeline Spread I	AFE	124300139	Spread	H-600 Pipeline Spread I
Contractor	Precision			Report #	30082
Inspector	Charles Head			Date/Time	10/21/2021 12:26 PM
Permit #	TBD	Inspection Type	VA SWPP	Station Begin	14311+57
State	VA	Inspection Area	Full	Station End	14454+22
County	Franklin	Ground	Dry	Temperature (°F)	73.00
Municipality	N/A	Weather	Sunny	Rain Gauge (in)	0.00
				Rain Accumulation Time (days)	1.00
1. Are the approved (stamped) E&S Plan and PCSM Plan present on site?					Yes
2. Are there activities occurring outside of the limits of disturbance shown on the plan drawings? (If yes, notify the MVP Environmental Permitting Coordinator and explain in comments.)					No
3. Is Construction sequence outlined in the construction notes of the E&S plan set or PCSM plan set being followed? (If No, notify MVP Environmental Permitting Coordinator and explain in comments.)					Yes
4. E&S BMPs (List BMPs and note if installed and maintained as per the plan. If corrective action is needed, a picture is required.)					
E&S BMPs	Compliance Level	Corrective Action		Corrective Time Frame	Date Repaired
Compost Filter Sock	Acceptable				
Equipment Bridge	Acceptable				
Rock Construction Entrance	Acceptable				
Sensitive Resource Buffer	Acceptable				
Sensitive Resource Signage	Acceptable				
Silt Fence (Filter Fabric Fence)	Acceptable				
Waterbar	Acceptable				
5. Site Conditions					
Is an unauthorized discharge (such as sediment, gravel, oil, HDD fluid, etc.) occurring to waters, wetlands, or beyond defined limits of disturbance resulting from earth disturbance activity or ineffective BMP? If yes, take a photo and immediately contact MVP Environmental Permitting Coordinator.					No
Have inactive disturbed areas (stockpiles, final grade) been stabilized per state requirements?					Yes
Are slopes 3:1 and greater stabilized with appropriate BMPs as per E&S plans?					Yes
Has a new slip/slide been observed? (If yes, complete Slide Report Form)					No

A/E	124300139	Date/Time	10/21/2021 12:26 PM	Report #	30082
6. PCSM BMPs (List BMPs and note if installed and maintained as per the plan. If corrective action is needed, a picture is required.)					
PCSM BMPs	Compliance Level	Corrective Action	Corrective Time Frame	Date Repaired	
7. Identify all remedial measures that have been taken since the previous inspection was conducted.					
Comments (Reference above questions as appropriate.)					
SWPPP inspection of Spread I. Inspection was conducted of LOD and resource boundary ECDs, resources, road crossings, RCEs, water bars, sumps, end treatments, CWDs, stabilization and seeding activities, and general ROW conditions. BMPs listed above. Seeding and stabilization practices are progressing. Contractor has addressed and continues to address maintenance issues. Streams running clean and clear of sediment at time of inspection. No maintenance issues observed during inspection.					
Note: It is a condition of National Pollutant Discharge Elimination System and Erosion and Sediment permits that a maintenance program be conducted to provide for the operation and maintenance of all BMPs to be inspected on a weekly basis and after each stormwater event. Please list in the space provided comments to note if repairs or replacement are needed or have been made for BMPs as a result of the inspection. Failure to conduct the required inspection may result in permit suspension or the imposition of civil penalties. If supplemental monitoring is required as part of a permit condition this form may be used to meet those monitoring requirements.					

AFE	124300139	Date/Time	10/21/2021 12:26 PM	Report #	
Pictures					
					
					
GPS Location	0		GPS Location	0	
Field Station#	14319+00		Field Station#	14333+50	
Pic 1 Desc.	Approximately 14319+00. Overview of ROW.		Pic 2 Desc.	Approximately 14333+50. Overview of road crossing and RCEs.	
					
					
GPS Location	0		GPS Location	0	
Field Station#	14391+50		Field Station#	14415+00	
Pic 3 Desc.	Approximately 14391+50. Overview of stream crossing, equipment bridge and ECDs at stream S-A41.		Pic 4 Desc.	Approximately 14415+00. Overview of ROW.	
					
					
GPS Location	-		GPS Location	0	
Field Station#	14428+00		Field Station#	14451+00	
Pic 5 Desc.	Approximately 14428+00. Overview of ROW.		Pic 6 Desc.	Approximately 14451+00. Overview of ROW.	

A/E	124300139	Date/Time	10/21/2021 12:26 PM	Report #	
Pictures					
Insert image here			Insert image here		
GPS Location		GPS Location		Field Station#	
Field Station#		Field Station#		Pic 7 Desc.	
Insert image here			Insert image here		
GPS Location		GPS Location		Field Station#	
Field Station#		Field Station#		Pic 9 Desc.	
Insert image here			Insert image here		
GPS Location		GPS Location		Field Station#	
Field Station#		Field Station#		Pic 11 Desc.	
Insert image here			Insert image here		
Insert image here			Insert image here		





A/E	124300139	Date/Time	10/21/2021 12:26 PM	Report #	
Pictures					
Insert image here			Insert image here		
GPS Location		GPS Location		Field Station#	
Field Station#		Field Station#		Pic 13 Desc.	
Insert image here			Insert image here		
GPS Location		GPS Location		Field Station#	
Field Station#		Field Station#		Pic 15 Desc.	
Insert image here			Insert image here		
GPS Location		GPS Location		Field Station#	
Field Station#		Field Station#		Pic 17 Desc.	
Insert image here			Insert image here		
Insert image here			Insert image here		



Visual Site Inspection Report

Project Name	H-600 Pipeline Spread I	AFE	124300139	Spread	H-600 Pipeline Spread I
Contractor	Precision			Report #	30013
Inspector	Ben Davenport			Date/Time	10/21/2021 10:42 AM
Permit #	TBD	Inspection Type	VA SWPP	Station Begin	14694+77
State	VA	Inspection Area	Partial	Station End	14802+19
County	Franklin	Ground	Dry	Temperature (°F)	77.00
Municipality	N/A	Weather	Sunny	Rain Gauge (in)	0.00
				Rain Accumulation Time (days)	0.00
1. Are the approved (stamped) E&S Plan and PCSM Plan present on site?					Yes
2. Are there activities occurring outside of the limits of disturbance shown on the plan drawings? (If yes, notify the MVP Environmental Permitting Coordinator and explain in comments.)					No
3. Is Construction sequence outlined in the construction notes of the E&S plan set or PCSM plan set being followed? (If No, notify MVP Environmental Permitting Coordinator and explain in comments.)					Yes
4. E&S BMPs (List BMPs and note if installed and maintained as per the plan. If corrective action is needed, a picture is required.)					
E&S BMPs	Compliance Level	Corrective Action	Corrective Time Frame	Date Repaired	
Silt Fence (Filter Fabric Fence)	Communication	Routine maintenance			
Silt Fence (Filter Fabric Fence)	Communication	Routine maintenance			
Silt Fence (Filter Fabric Fence)	Communication	Routine maintenance			
Silt Fence (Filter Fabric Fence)	Communication	Routine maintenance			
Compost Filter Sock	Communication	Routine maintenance			
Vegetative Stabilization (Temporary)	Acceptable				
Temporary Diversion Berm	Acceptable				
5. Site Conditions					
Is an unauthorized discharge (such as sediment, gravel, oil, HDD fluid, etc.) occurring to waters, wetlands, or beyond defined limits of disturbance resulting from earth disturbance activity or ineffective BMP? If yes, take a photo and immediately contact MVP Environmental Permitting Coordinator.					No
Have inactive disturbed areas (stockpiles, final grade) been stabilized per state requirements?					Yes
Are slopes 3:1 and greater stabilized with appropriate BMPs as per E&S plans?					Yes
Has a new slip/slide been observed? (If yes, complete Slide Report Form)					No

A/E	124300139	Date/Time	10/21/2021 10:42 AM	Report #	30013
6. PCSM BMPs (List BMPs and note if installed and maintained as per the plan. If corrective action is needed, a picture is required.)					
PCSM BMPs	Compliance Level	Corrective Action	Corrective Time Frame	Date Repaired	
7. Identify all remedial measures that have been taken since the previous inspection was conducted.					
Comments (Reference above questions as appropriate.)					
-Available for work -Received instruction from Lead EI for daily tasks -Sunny with dry ground conditions during inspection -Performed SWPPP inspection on portion of MVP Spread I section -Covered territory between station# 14694+77 — 14802+19 (Jacks Creek Rd to MVP-FR-323) -Walked ROW making note of condition of ROW and environmental controls -Observed contractor seeding and stabilizing ROW in covered section -Perimeter controls and ECD's were inspected; multiple issues identified -Inspection observed condition of RCEs and culverts in section; no issues identified -Inspection observed condition of water bars, sumps, and end treatments along ROW; no issues identified -Inspection observed condition of temporary stabilization and vegetation in section -Continue to monitor ROW for signs of erosion -5 items added to punch list					
Note: It is a condition of National Pollutant Discharge Elimination System and Erosion and Sediment permits that a maintenance program be conducted to provide for the operation and maintenance of all BMPs to be inspected on a weekly basis and after each stormwater event. Please list in the space provided comments to note if repairs or replacement are needed or have been made for BMPs as a result of the inspection. Failure to conduct the required inspection may result in permit suspension or the imposition of civil penalties. If supplemental monitoring is required as part of a permit condition this form may be used to meet those monitoring requirements.					

A/E	124300139	Date/Time	10/21/2021 10:42 AM	Report #	
Pictures					
					
36°59'17" N 79°42'30" W 137°SE COURSE 87° GPS Sorry no results found 10.21.2021 11:45:15 Accur +/-134.6 Ft ALT 944 Ft			36°59'17" N 79°42'19" W 287°W COURSE 250° GPS Sorry no results found 10.21.2021 12:12:20 Accur +/-25.7 Ft ALT 913 Ft		
GPS Location	1		GPS Location	2	
Field Station#	14700+20		Field Station#	14709+00	
Pic 1 Desc.	Routine maintenance. Replace damaged/worn panels of P1 silt fence at resource buffer CIS S-H32.		Pic 2 Desc.	Routine maintenance. Replace broken stakes of P1 silt fence.	
					
36°59'16" N 79°42'5" W 185°S COURSE 154° GPS Union Hall, VA 24176, United States 10.21.2021 11:57:57 Accur +/-57.4 Ft ALT 918 Ft			36°59'17" N 79°42'19" W 270°W COURSE 211° GPS Sorry no results found 10.21.2021 12:11:52 Accur +/-38.7 Ft ALT 912 Ft		
GPS Location	3		GPS Location	4	
Field Station#	14713+00		Field Station#	14710+00	
Pic 3 Desc.	Routine maintenance. Repair damaged P1 silt fence around spoil pile.		Pic 4 Desc.	Routine maintenance. Repair damaged CFS triple stack.	
					
36°59'16" N 79°42'7" W 223°SW COURSE 70° GPS Sorry no results found 10.21.2021 11:57:00 Accur +/-92.3 Ft ALT 892 Ft			36°59'17" N 79°42'32" W 327°NW COURSE 264° GPS Sorry no results found 10.21.2021 12:17:06 Accur +/-74.5 Ft ALT 912 Ft		
GPS Location	5		GPS Location	6	
Field Station#	14711+50		Field Station#	14697+00	
Pic 5 Desc.	Routine maintenance. Replace row of P1 silt fence past effective lifespan.		Pic 6 Desc.	Contractor seeding and stabilizing ROW	

A/E	124300139	Date/Time	10/21/2021 10:42 AM	Report #	
Pictures					
Insert image here			Insert image here		
GPS Location		GPS Location		Field Station#	
Field Station#		Field Station#		Pic 7 Desc.	
Insert image here			Insert image here		
GPS Location		GPS Location		Field Station#	
Field Station#		Field Station#		Pic 9 Desc.	
Insert image here			Insert image here		
GPS Location		GPS Location		Field Station#	
Field Station#		Field Station#		Pic 11 Desc.	
Insert image here			Insert image here		
Insert image here			Insert image here		







A/E	124300139	Date/Time	10/21/2021 10:42 AM	Report #	
Pictures					
Insert image here			Insert image here		
GPS Location		GPS Location		Field Station#	
Field Station#		Field Station#		Pic 13 Desc.	
Insert image here			Insert image here		
GPS Location		GPS Location		Field Station#	
Field Station#		Field Station#		Pic 15 Desc.	
Insert image here			Insert image here		
GPS Location		GPS Location		Field Station#	
Field Station#		Field Station#		Pic 17 Desc.	
Insert image here			Insert image here		
Insert image here			Insert image here		



Visual Site Inspection Report

Project Name	H-600 Pipeline Spread I	AFE	124300139	Spread	H-600 Pipeline Spread I
Contractor	Precision			Report #	30079
Inspector	John White			Date/Time	10/21/2021 10:56 AM
Permit #	TBD	Inspection Type	VA SWPP	Station Begin	15584+23
State	VA	Inspection Area	Full	Station End	15647+03
County	Pittsylvania	Ground	Dry	Temperature (°F)	65.00
Municipality	Chatham	Weather	Sunny	Rain Gauge (in)	0.00
				Rain Accumulation Time (days)	6.00
1. Are the approved (stamped) E&S Plan and PCSM Plan present on site?					Yes
2. Are there activities occurring outside of the limits of disturbance shown on the plan drawings? (If yes, notify the MVP Environmental Permitting Coordinator and explain in comments.)					No
3. Is Construction sequence outlined in the construction notes of the E&S plan set or PCSM plan set being followed? (If No, notify MVP Environmental Permitting Coordinator and explain in comments.)					Yes
4. E&S BMPs (List BMPs and note if installed and maintained as per the plan. If corrective action is needed, a picture is required.)					
E&S BMPs	Compliance Level	Corrective Action	Corrective Time Frame	Date Repaired	
Cleanwater Diversion Pipe	Acceptable				
Compost Filter Sock	Acceptable				
Equipment Bridge	Acceptable				
Housekeeping	Acceptable				
Rock Construction Entrance	Acceptable				
Rock Filter Outlet	Acceptable				
Sensitive Resource Buffer	Acceptable				
Sensitive Resource Signage	Acceptable				
Vegetative Stabilization (Temporary)	Acceptable				
5. Site Conditions					
Is an unauthorized discharge (such as sediment, gravel, oil, HDD fluid, etc.) occurring to waters, wetlands, or beyond defined limits of disturbance resulting from earth disturbance activity or ineffective BMP? If yes, take a photo and immediately contact MVP Environmental Permitting Coordinator.					No
Have inactive disturbed areas (stockpiles, final grade) been stabilized per state requirements?					Yes
Are slopes 3:1 and greater stabilized with appropriate BMPs as per E&S plans?					Yes
Has a new slip/slide been observed? (If yes, complete Slide Report Form)					No

A/E	124300139	Date/Time	10/21/2021 10:56 AM	Report #	30079
6. PCSM BMPs (List BMPs and note if installed and maintained as per the plan. If corrective action is needed, a picture is required.)					
PCSM BMPs	Compliance Level	Corrective Action	Corrective Time Frame	Date Repaired	
7. Identify all remedial measures that have been taken since the previous inspection was conducted.					
Comments (Reference above questions as appropriate.)					
Performed SWPPP Inspection on this section. There were no issues to report at the time of Inspection.					
Note: It is a condition of National Pollutant Discharge Elimination System and Erosion and Sediment permits that a maintenance program be conducted to provide for the operation and maintenance of all BMPs to be inspected on a weekly basis and after each stormwater event. Please list in the space provided comments to note if repairs or replacement are needed or have been made for BMPs as a result of the inspection. Failure to conduct the required inspection may result in permit suspension or the imposition of civil penalties. If supplemental monitoring is required as part of a permit condition this form may be used to meet those monitoring requirements.					

A/E	124300139	Date/Time	10/21/2021 10:56 AM	Report #	
Pictures					
					
GPS Location	O	GPS Location	O		
Field Station#	15630+00	Field Station#	15590+00		
Pic 1 Desc.	Observing temporary stabilization,CWD outlet and ECD's		Pic 2 Desc.	Observing temporary stabilization and water bars	
					
GPS Location	O	GPS Location	O		
Field Station#	15597+99	Field Station#	15610+00		
Pic 3 Desc.	Observing temporary stabilization, signage, buffer, equipment crossing and ECD's		Pic 4 Desc.	Observing temporary stabilization and ECD's	
					
GPS Location	O	GPS Location	O		
Field Station#	15619+48	Field Station#	15636+45		
Pic 5 Desc.	Observing road crossing and RCE's		Pic 6 Desc.	Observing temporary stabilization, signage, buffer, equipment crossing and ECD's	

A/E	124300139	Date/Time	10/21/2021 10:56 AM	Report #	
Pictures					
Insert image here			Insert image here		
GPS Location		GPS Location		Field Station#	
Field Station#		Field Station#		Pic 7 Desc.	
Insert image here			Insert image here		
GPS Location		GPS Location		Field Station#	
Field Station#		Field Station#		Pic 9 Desc.	
Insert image here			Insert image here		
GPS Location		GPS Location		Field Station#	
Field Station#		Field Station#		Pic 11 Desc.	
Insert image here			Insert image here		
Insert image here			Insert image here		







A/E	124300139	Date/Time	10/21/2021 10:56 AM	Report #	
Pictures					
Insert image here			Insert image here		
GPS Location		GPS Location		Field Station#	
Field Station#		Field Station#		Pic 13 Desc.	
Insert image here			Insert image here		
GPS Location		GPS Location		Field Station#	
Field Station#		Field Station#		Pic 15 Desc.	
Insert image here			Insert image here		
GPS Location		GPS Location		Field Station#	
Field Station#		Field Station#		Pic 17 Desc.	
Insert image here			Insert image here		









Visual Site Inspection Report

Project Name	H-600 Pipeline Spread I	AFE	124300139	Spread	H-600 Pipeline Spread I
Contractor	Precision			Report #	30087
Inspector	Ben Farmer			Date/Time	10/21/2021 2:31 PM
Permit #	TBD	Inspection Type	VA SWPP	Station Begin	15142+66
State	VA	Inspection Area	Partial	Station End	15260+00
County	Pittsylvania	Ground	Dry	Temperature (°F)	50.00
Municipality	Chatham	Weather	Sunny	Rain Gauge (in)	0.00
				Rain Accumulation Time (days)	0.00
1. Are the approved (stamped) E&S Plan and PCSM Plan present on site?					Yes
2. Are there activities occurring outside of the limits of disturbance shown on the plan drawings? (If yes, notify the MVP Environmental Permitting Coordinator and explain in comments.)					No
3. Is Construction sequence outlined in the construction notes of the E&S plan set or PCSM plan set being followed? (If No, notify MVP Environmental Permitting Coordinator and explain in comments.)					Yes
4. E&S BMPs (List BMPs and note if installed and maintained as per the plan. If corrective action is needed, a picture is required.)					
E&S BMPs	Compliance Level	Corrective Action	Corrective Time Frame	Date Repaired	
Compost Filter Sock	Communication	CFS has been damaged by livestock	Addressed	10/21/2021	
Equipment Bridge	Acceptable				
Rock Construction Entrance	Acceptable				
Rock Filter	Acceptable				
Rock Filter Outlet	Acceptable				
Silt Fence (Filter Fabric Fence)	Acceptable				
Slope Drain Pipe	Acceptable				
Vegetative Stabilization (Temporary)	Acceptable				
Waterbar	Acceptable				
5. Site Conditions					
Is an unauthorized discharge (such as sediment, gravel, oil, HDD fluid, etc.) occurring to waters, wetlands, or beyond defined limits of disturbance resulting from earth disturbance activity or ineffective BMP? If yes, take a photo and immediately contact MVP Environmental Permitting Coordinator.					No
Have inactive disturbed areas (stockpiles, final grade) been stabilized per state requirements?					Yes
Are slopes 3:1 and greater stabilized with appropriate BMPs as per E&S plans?					Yes
Has a new slip/slide been observed? (If yes, complete Slide Report Form)					No

A/E	124300139	Date/Time	10/21/2021 2:31 PM	Report #	30087
6. PCSM BMPs (List BMPs and note if installed and maintained as per the plan. If corrective action is needed, a picture is required.)					
PCSM BMPs	Compliance Level	Corrective Action	Corrective Time Frame	Date Repaired	
7. Identify all remedial measures that have been taken since the previous inspection was conducted.					
Comments (Reference above questions as appropriate.)					
SWPPP Inspection (Sunny, 50F) Rain Gauge= 0.0" 15142+66-15260+00 -EI began inspection at Rockcreek Rd. -RCEs are in good condition at all road crossings. -Rock inlet/outlet is in good condition and functioning at 15165+57/15166+00. -P1 is in good condition at all stream and wetland crossings. -Equipment bridge ECDs are in place and functioning at 15169+58. -Waterbars are in good condition throughout this section. -Slope drain is functioning as intended at 15170+00. -CFS has been damaged by livestock and needs to be repaired at 15193+00/15195+00. Environmental crew has corrected this issue. -Vegetation continuing to fill in throughout this section.					
Note: It is a condition of National Pollutant Discharge Elimination System and Erosion and Sediment permits that a maintenance program be conducted to provide for the operation and maintenance of all BMPs to be inspected on a weekly basis and after each stormwater event. Please list in the space provided comments to note if repairs or replacement are needed or have been made for BMPs as a result of the inspection. Failure to conduct the required inspection may result in permit suspension or the imposition of civil penalties. If supplemental monitoring is required as part of a permit condition this form may be used to meet those monitoring requirements.					

AFE	124300139	Date/Time	10/21/2021 2:31 PM	Report #	
Pictures					
					
GPS Location	See photo		GPS Location	See photo	
Field Station#	15142+66		Field Station#	15150+00	
Pic 1 Desc.	RCE is in good condition at Rockcreek Rd		Pic 2 Desc.	CFS is in good condition at this location.	
					
GPS Location	See photo		GPS Location	See photo	
Field Station#	15165+57		Field Station#	15166+00	
Pic 3 Desc.	Rock filter remains in good condition.		Pic 4 Desc.	Rock filter outlet remains in good condition.	
					
GPS Location	See photo		GPS Location	See photo	
Field Station#	15167+95		Field Station#	15167+95	
Pic 5 Desc.	P1 is in good condition at stream buffer.		Pic 6 Desc.	Equipment bridge ECDs are in place and functioning.	

AFE	124300139	Date/Time	10/21/2021 2:31 PM	Report #	
Pictures					
					
GPS Location	See photo		GPS Location	See photo	
Field Station#	15170+00		Field Station#	15170+00	
Pic 7 Desc.	Waterbars are in good condition and functioning.		Pic 8 Desc.	Slope drain is functioning as intended.	
					
GPS Location	See photo		GPS Location	See photo	
Field Station#	15193+00		Field Station#	15193+00	
Pic 9 Desc.	CFS has been damaged by livestock and needs to be repaired.		Pic 10 Desc.	Environmental crew has corrected this issue.	
					
GPS Location	See photo		GPS Location	See photo	
Field Station#	15195+00		Field Station#	15195+00	
Pic 11 Desc.	CFS has been damaged by livestock and needs to be repaired.		Pic 12 Desc.	Environmental crew has corrected this issue.	

AFE	124300139	Date/Time	10/21/2021 2:31 PM	Report #	
Pictures					
GPS Location	See photo		GPS Location	See photo	
Field Station#	15230+00		Field Station#	15260+00	
Pic 13 Desc.	Vegetation continues to fill in throughout this section.		Pic 14 Desc.	Vegetation continues to fill in throughout this section.	
Insert image here			Insert image here		
GPS Location			GPS Location		
Field Station#			Field Station#		
Pic 15 Desc.			Pic 16 Desc.		
Insert image here			Insert image here		
GPS Location			GPS Location		
Field Station#			Field Station#		
Pic 17 Desc.			Pic 18 Desc.		



Visual Site Inspection Report

Project Name	H-600 Pipeline Spread I	AFE	124300139	Spread	H-600 Pipeline Spread I
Contractor	Precision			Report #	30080
Inspector	Justin Burch			Date/Time	10/21/2021 11:31 AM
Permit #	TBD	Inspection Type	VA SWPP	Station Begin	13853+45
State	VA	Inspection Area	Full	Station End	13958+31
County	Franklin	Ground	Damp	Temperature (°F)	78.00
Municipality	N/A	Weather	Sunny	Rain Gauge (in)	0.00
				Rain Accumulation Time (days)	6.00
1. Are the approved (stamped) E&S Plan and PCSM Plan present on site?					Yes
2. Are there activities occurring outside of the limits of disturbance shown on the plan drawings? (If yes, notify the MVP Environmental Permitting Coordinator and explain in comments.)					No
3. Is Construction sequence outlined in the construction notes of the E&S plan set or PCSM plan set being followed? (If No, notify MVP Environmental Permitting Coordinator and explain in comments.)					Yes
4. E&S BMPs (List BMPs and note if installed and maintained as per the plan. If corrective action is needed, a picture is required.)					
E&S BMPs	Compliance Level	Corrective Action	Corrective Time Frame	Date Repaired	
Equipment Bridge	Acceptable				
Compost Filter Sock	Acceptable				
Vegetative Stabilization (Temporary)	Acceptable				
Silt Fence (Reinforced Filter Fabric Fence)	Acceptable				
Silt Fence (Reinforce Filter Fence)	Acceptable				
Other - Explain in Comments	Communication				
Plunge Pool	Acceptable				
Waterbar	Acceptable				
Waterbar End Treatment	Acceptable				
5. Site Conditions					
Is an unauthorized discharge (such as sediment, gravel, oil, HDD fluid, etc.) occurring to waters, wetlands, or beyond defined limits of disturbance resulting from earth disturbance activity or ineffective BMP? If yes, take a photo and immediately contact MVP Environmental Permitting Coordinator.					No
Have inactive disturbed areas (stockpiles, final grade) been stabilized per state requirements?					Yes
Are slopes 3:1 and greater stabilized with appropriate BMPs as per E&S plans?					Yes
Has a new slip/slide been observed? (If yes, complete Slide Report Form)					No

A/E	124300139	Date/Time	10/21/2021 11:31 AM	Report #	30080
6. PCSM BMPs (List BMPs and note if installed and maintained as per the plan. If corrective action is needed, a picture is required.)					
PCSM BMPs	Compliance Level	Corrective Action	Corrective Time Frame	Date Repaired	
7. Identify all remedial measures that have been taken since the previous inspection was conducted.					
Comments (Reference above questions as appropriate.)					
<ul style="list-style-type: none"> The EI performed a SWPPP inspection from 13853+45 to 13958+31 (access road MVP-FR-303.01 to Foggy Ridge Road). One issue was submitted for the punch list consisting of safety fence around a sump pit being down. Other inspected ECDs were in compliance at the time of inspection. The EI did not observe that the contractor has worked in the inspection area since the last SWPPP inspection. Since the last SWPPP inspection the inspection area has not received any rain. The ROW ground condition is damp. At the time of inspection temporary vegetative stabilization was sufficiently established to inhibit erosion. At the time of inspection permanent vegetative stabilization was sufficiently established to inhibit erosion from 13900+00 to 13910+00 and from 13921+00 to 13940+00. 					
Note: It is a condition of National Pollutant Discharge Elimination System and Erosion and Sediment permits that a maintenance program be conducted to provide for the operation and maintenance of all BMPs to be inspected on a weekly basis and after each stormwater event. Please list in the space provided comments to note if repairs or replacement are needed or have been made for BMPs as a result of the inspection. Failure to conduct the required inspection may result in permit suspension or the imposition of civil penalties. If supplemental monitoring is required as part of a permit condition this form may be used to meet those monitoring requirements.					

A/E	124300139	Date/Time	10/21/2021 11:31 AM	Report #	
Pictures					
GPS Location		0		GPS Location	
Field Station#		13962+80		Field Station#	
Pic 1 Desc.		Equipment bridge and CFS in acceptable conditions		Pic 2 Desc.	
GPS Location		0		GPS Location	
Field Station#		13890+00		Field Station#	
Pic 3 Desc.		Super silt fence in acceptable condition		Pic 4 Desc.	
GPS Location		0		GPS Location	
Field Station#		13894+00		Field Station#	
Pic 5 Desc.		Safety fence around sump pit is down		Pic 6 Desc.	

AFE	124300139	Date/Time	10/21/2021 11:31 AM	Report #	
Pictures					
GPS Location	0	GPS Location	0		
Field Station#	13947+00	Field Station#	13947+00		
Pic 7 Desc.	Waterbar in acceptable condition		Pic 8 Desc.	Waterbar end treatment in acceptable condition	
GPS Location	0	GPS Location	0		
Field Station#	13942+00	Field Station#	13955+00		
Pic 9 Desc.	Perimeter CFS and temporary vegetative stabilization in acceptable conditions		Pic 10 Desc.	Waterbar in acceptable condition	
Insert image here			Insert image here		
GPS Location		GPS Location			
Field Station#		Field Station#			
Pic 11 Desc.			Pic 12 Desc.		






A/E	124300139	Date/Time	10/21/2021 11:31 AM	Report #	
Pictures					
Insert image here			Insert image here		
GPS Location		GPS Location		Field Station#	
Field Station#		Field Station#		Pic 13 Desc.	
Insert image here			Insert image here		
GPS Location		GPS Location		Field Station#	
Field Station#		Field Station#		Pic 15 Desc.	
Insert image here			Insert image here		
GPS Location		GPS Location		Field Station#	
Field Station#		Field Station#		Pic 17 Desc.	
Insert image here			Insert image here		









Visual Site Inspection Report

Project Name	H-600 Pipeline Spread I	AFE	124300139	Spread	H-600 Pipeline Spread I
Contractor	Precision			Report #	30126
Inspector	Ben Farmer			Date/Time	10/22/2021 11:57 AM
Permit #	TBD	Inspection Type	VA SWPP	Station Begin	15260+00
State	VA	Inspection Area	Partial	Station End	15370+62
County	Pittsylvania	Ground	Dry	Temperature (°F)	60.00
Municipality	Chatham	Weather	Cloudy	Rain Gauge (in)	0.00
				Rain Accumulation Time (days)	0.00
1. Are the approved (stamped) E&S Plan and PCSM Plan present on site?					Yes
2. Are there activities occurring outside of the limits of disturbance shown on the plan drawings? (If yes, notify the MVP Environmental Permitting Coordinator and explain in comments.)					No
3. Is Construction sequence outlined in the construction notes of the E&S plan set or PCSM plan set being followed? (If No, notify MVP Environmental Permitting Coordinator and explain in comments.)					Yes
4. E&S BMPs (List BMPs and note if installed and maintained as per the plan. If corrective action is needed, a picture is required.)					
E&S BMPs	Compliance Level	Corrective Action	Corrective Time Frame	Date Repaired	
Cleanwater Diversion Pipe	Acceptable				
Compost Filter Sock	Acceptable				
Equipment Bridge	Acceptable				
Rock Construction Entrance	Acceptable				
Silt Fence (Filter Fabric Fence)	Acceptable				
Vegetative Stabilization (Temporary)	Acceptable				
Waterbar	Acceptable				
5. Site Conditions					
Is an unauthorized discharge (such as sediment, gravel, oil, HDD fluid, etc.) occurring to waters, wetlands, or beyond defined limits of disturbance resulting from earth disturbance activity or ineffective BMP? If yes, take a photo and immediately contact MVP Environmental Permitting Coordinator.					No
Have inactive disturbed areas (stockpiles, final grade) been stabilized per state requirements?					Yes
Are slopes 3:1 and greater stabilized with appropriate BMPs as per E&S plans?					Yes
Has a new slip/slide been observed? (If yes, complete Slide Report Form)					No

AFE	124300139	Date/Time	10/22/2021 11:57 AM	Report #	30126
6. PCSM BMPs (List BMPs and note if installed and maintained as per the plan. If corrective action is needed, a picture is required.)					
PCSM BMPs	Compliance Level	Corrective Action	Corrective Time Frame	Date Repaired	
7. Identify all remedial measures that have been taken since the previous inspection was conducted.					
Comments (Reference above questions as appropriate.)					
SWPPP Inspection (Cloudy, 60F) Rain Gauge= 0.0" 15260+00-15370+62 -EI began inspection at Snowberry Rd. -RCEs are in good condition at all road crossings. -Controls are in place and functioning along drainage at 15365+00. -MVP-PI-332 remains in good condition with controls in place. -Equipment bridge ECDs are in place and functioning at all stream and wetland crossings. -CWDs are functioning as intended throughout this section. -CWD inlets are in good condition. -Perimeter P1 is in good condition throughout this section. -Wetland buffer P1 remains in good condition at 15311+78. -Vegetation continues to fill in throughout this section.					
Note: It is a condition of National Pollutant Discharge Elimination System and Erosion and Sediment permits that a maintenance program be conducted to provide for the operation and maintenance of all BMPs to be inspected on a weekly basis and after each stormwater event. Please list in the space provided comments to note if repairs or replacement are needed or have been made for BMPs as a result of the inspection. Failure to conduct the required inspection may result in permit suspension or the imposition of civil penalties. If supplemental monitoring is required as part of a permit condition this form may be used to meet those monitoring requirements.					

AFE	124300139	Date/Time	10/22/2021 11:57 AM	Report #	
Pictures					
					
GPS Location	See photo		GPS Location	See photo	
Field Station#	15370+00		Field Station#	15350+00	
Pic 1 Desc.	Vegetation continues to fill in throughout this section.		Pic 2 Desc.	MVP-PI-332 remains in good condition with controls in place.	
					
GPS Location	See photo		GPS Location	See photo	
Field Station#	15346+87		Field Station#	15346+00	
Pic 3 Desc.	Equipment bridge ECDs are in good condition and functioning.		Pic 4 Desc.	P1 is in good condition at all stream and wetland buffers.	
					
GPS Location	See photo		GPS Location	See photo	
Field Station#	15345+50		Field Station#	15338+00	
Pic 5 Desc.	Waterbars are in good condition throughout this section.		Pic 6 Desc.	CWDs are functioning as intended.	

AFE	124300139	Date/Time	10/22/2021 11:57 AM	Report #	
Pictures					
					
GPS Location	See photo		GPS Location	See photo	
Field Station#	15336+00		Field Station#	15330+00	
Pic 7 Desc.	Perimeter P1 is in good condition.		Pic 8 Desc.	Drainage ECDs are in good condition and functioning.	
					
GPS Location	See photo		GPS Location	See photo	
Field Station#	15323+24		Field Station#	15311+78	
Pic 9 Desc.	RCEs are in good condition at all road crossings.		Pic 10 Desc.	P1 is in good condition at wetland buffer.	
					
GPS Location	See photo		GPS Location	See photo	
Field Station#	15310+00		Field Station#	15299+00	
Pic 11 Desc.	Perimeter CFS is in good condition.		Pic 12 Desc.	CWD is functioning at this location.	







A/E	124300139	Date/Time	10/22/2021 11:57 AM	Report #	
Pictures					
Insert image here			Insert image here		
GPS Location		GPS Location		Field Station#	
Field Station#		Field Station#		Pic 13 Desc.	
Insert image here			Insert image here		
GPS Location		GPS Location		Field Station#	
Field Station#		Field Station#		Pic 15 Desc.	
Insert image here			Insert image here		
GPS Location		GPS Location		Field Station#	
Field Station#		Field Station#		Pic 17 Desc.	
Insert image here			Insert image here		
Insert image here			Insert image here		



Visual Site Inspection Report

Project Name	H-600 Pipeline Spread I	AFE	124300139	Spread	H-600 Pipeline Spread I
Contractor	Precision			Report #	30084
Inspector	Ben Davenport			Date/Time	10/22/2021 10:02 AM
Permit #	TBD	Inspection Type	VA SWPP	Station Begin	14802+19
State	VA	Inspection Area	Partial	Station End	14928+52
County	Franklin	Ground	Dry	Temperature (°F)	68.00
Municipality	N/A	Weather	Sunny	Rain Gauge (in)	0.00
				Rain Accumulation Time (days)	0.00
1. Are the approved (stamped) E&S Plan and PCSM Plan present on site?					Yes
2. Are there activities occurring outside of the limits of disturbance shown on the plan drawings? (If yes, notify the MVP Environmental Permitting Coordinator and explain in comments.)					No
3. Is Construction sequence outlined in the construction notes of the E&S plan set or PCSM plan set being followed? (If No, notify MVP Environmental Permitting Coordinator and explain in comments.)					Yes
4. E&S BMPs (List BMPs and note if installed and maintained as per the plan. If corrective action is needed, a picture is required.)					
E&S BMPs	Compliance Level	Corrective Action	Corrective Time Frame	Date Repaired	
Compost Filter Sock	Communication	Routine maintenance	Addressed	10/22/2021	
Rock Check Dam	Communication	Routine maintenance	Addressed	10/22/2021	
Silt Fence (Filter Fabric Fence)	Communication	Routine maintenance	Addressed	10/22/2021	
Silt Fence (Filter Fabric Fence)	Acceptable				
Cleanwater Diversion Pipe	Acceptable				
Compost Filter Sock	Acceptable				
Vegetative Stabilization (Temporary)	Acceptable				
Sump Pit	Acceptable				
Waterbar End Treatment	Acceptable				
5. Site Conditions					
Is an unauthorized discharge (such as sediment, gravel, oil, HDD fluid, etc.) occurring to waters, wetlands, or beyond defined limits of disturbance resulting from earth disturbance activity or ineffective BMP? If yes, take a photo and immediately contact MVP Environmental Permitting Coordinator.					No
Have inactive disturbed areas (stockpiles, final grade) been stabilized per state requirements?					Yes
Are slopes 3:1 and greater stabilized with appropriate BMPs as per E&S plans?					Yes
Has a new slip/slide been observed? (If yes, complete Slide Report Form)					No

AFE	124300139	Date/Time	10/22/2021 10:02 AM	Report #	30084
6. PCSM BMPs (List BMPs and note if installed and maintained as per the plan. If corrective action is needed, a picture is required.)					
PCSM BMPs	Compliance Level	Corrective Action	Corrective Time Frame	Date Repaired	
7. Identify all remedial measures that have been taken since the previous inspection was conducted.					
Comments (Reference above questions as appropriate.)					
-Available for work -Checked rain gauges in covered area -Received instruction from Lead EI for daily tasks -Sunny with dry ground conditions during inspection -Performed SWPPP inspection on portion of MVP Spread I section -Covered territory between station# 14802+19 — 14928+52 (MVP-FR-323 to Ramsey Memorial Rd) -Walked ROW looking for potential environmental issues or maintenance requirements -Verified the completion of punch list items in covered area from previous inspection -Perimeter controls and ECD's were inspected; 2 issues identified -Inspection observed condition of RCEs and culverts in section; no issues identified -Inspection observed condition of water bars, sumps, and end treatments along ROW; no issues identified -Inspection observed condition of equipment bridges and ECDs at resource buffers around stream crossings; 1 issue observed -Observed of stabilization and vegetation in section both permanent and temporary areas of ROW; no issues observed -Continue to monitor ROW for signs of erosion -3 items added to environmental punch list					
Note: It is a condition of National Pollutant Discharge Elimination System and Erosion and Sediment permits that a maintenance program be conducted to provide for the operation and maintenance of all BMPs to be inspected on a weekly basis and after each stormwater event. Please list in the space provided comments to note if repairs or replacement are needed or have been made for BMPs as a result of the inspection. Failure to conduct the required inspection may result in permit suspension or the imposition of civil penalties. If supplemental monitoring is required as part of a permit condition this form may be used to meet those monitoring requirements.					

A/E	124300139	Date/Time	10/22/2021 10:02 AM	Report #	
Pictures					
					
36°58'16" N 79°39'30" W 75°E COURSE -1' GPS 1760 Bar Ridge Rd, Penhook, VA 24137, United States 10.22.2021 09:01:57 Accur +/-25.5 Ft ALT 941 Ft			36°58'15" N 79°39'29" W 70°E COURSE -1' GPS 1760 Bar Ridge Rd, Penhook, VA 24137, United States 10.22.2021 09:03:52 Accur +/-130.3 Ft ALT 940 Ft		
GPS Location	1		GPS Location	2	
Field Station#	14868+00		Field Station#	14869+00	
Pic 1 Desc.	Routine maintenance. Repair damage to perimeter CFS.		Pic 2 Desc.	Routine maintenance. Replace broken stakes in CFS check on slope.	
					
36°58'15" N 79°39'25" W 60°NE COURSE 292' GPS 1760 Bar Ridge Rd, Penhook, VA 24137, United States 10.22.2021 09:06:11 Accur +/-46.4 Ft ALT 874 Ft			36°58'19" N 79°39'49" W 278°W COURSE 306' GPS 355 Listening Hill Rd, Penhook, VA 24137, United States 10.22.2021 09:20:38 Accur +/-37.0 Ft ALT 948 Ft		
GPS Location	3		GPS Location	4	
Field Station#	14870+93		Field Station#	14851+00	
Pic 3 Desc.	Routine maintenance. Broken stakes in P1 silt fence at resource buffer.		Pic 4 Desc.	Contractor replaced P1 silt fence per punch list item.	
					
36°58'18" N 79°39'37" W 298°NW COURSE 290' GPS 1760 Bar Ridge Rd, Penhook, VA 24137, United States 10.22.2021 09:16:29 Accur +/-116.9 Ft ALT 986 Ft			36°58'13" N 79°39'20" W 192°S COURSE 62' GPS 1760 Bar Ridge Rd, Penhook, VA 24137, United States 10.22.2021 09:09:15 Accur +/-70.6 Ft ALT 875 Ft		
GPS Location	5		GPS Location	6	
Field Station#	14856+00		Field Station#	14786+00	
Pic 5 Desc.	Contractor replaced perimeter CFS per punch list item.		Pic 6 Desc.	Contractor removed sediment from end treatment per punch list item.	

A/E	124300139	Date/Time	10/22/2021 10:02 AM	Report #	
Pictures					
Insert image here			Insert image here		
GPS Location		GPS Location		Field Station#	
Field Station#		Field Station#		Pic 7 Desc.	
Insert image here			Insert image here		
GPS Location		GPS Location		Field Station#	
Field Station#		Field Station#		Pic 9 Desc.	
Insert image here			Insert image here		
GPS Location		GPS Location		Field Station#	
Field Station#		Field Station#		Pic 11 Desc.	
Insert image here			Insert image here		
Insert image here			Insert image here		

A/E	124300139	Date/Time	10/22/2021 10:02 AM	Report #	
Pictures					
Insert image here			Insert image here		
GPS Location		GPS Location		Field Station#	
Field Station#		Field Station#		Pic 13 Desc.	
Insert image here			Insert image here		
GPS Location		GPS Location		Field Station#	
Field Station#		Field Station#		Pic 15 Desc.	
Insert image here			Insert image here		
GPS Location		GPS Location		Field Station#	
Field Station#		Field Station#		Pic 17 Desc.	
Insert image here			Insert image here		
Insert image here			Insert image here		



Visual Site Inspection Report

Project Name	H-600 Pipeline Spread I	AFE	124300139	Spread	H-600 Pipeline Spread I
Contractor	Precision	Report #	30122		
Inspector	Justin Burch	Date/Time	10/22/2021 11:05 AM		
Permit #	TBD	Inspection Type	VA SWPP	Station Begin	13958+31
State	VA	Inspection Area	Full	Station End	14062+17
County	Franklin	Ground	Damp	Temperature (°F)	68.00
Municipality	N/A	Weather	Sunny	Rain Gauge (in)	0.00
				Rain Accumulation Time (days)	4.00
1. Are the approved (stamped) E&S Plan and PCSM Plan present on site?					Yes
2. Are there activities occurring outside of the limits of disturbance shown on the plan drawings? (If yes, notify the MVP Environmental Permitting Coordinator and explain in comments.)					No
3. Is Construction sequence outlined in the construction notes of the E&S plan set or PCSM plan set being followed? (If No, notify MVP Environmental Permitting Coordinator and explain in comments.)					Yes
4. E&S BMPs (List BMPs and note if installed and maintained as per the plan. If corrective action is needed, a picture is required.)					
E&S BMPs	Compliance Level	Corrective Action	Corrective Time Frame	Date Repaired	
Waterbar	Acceptable				
Waterbar End Treatment	Acceptable				
Silt Fence (Reinforce Filter Fence)	Acceptable				
Vegetative Stabilization (Temporary)	Acceptable				
Compost Filter Berm	Acceptable				
Compost Filter Sock	Communication	CFS was patched	Immediate	10/22/2021	
Equipment Bridge	Acceptable				
Vegetative Stabilization (Permanent)	Acceptable				
Sump Pit	Acceptable				
5. Site Conditions					
Is an unauthorized discharge (such as sediment, gravel, oil, HDD fluid, etc.) occurring to waters, wetlands, or beyond defined limits of disturbance resulting from earth disturbance activity or ineffective BMP? If yes, take a photo and immediately contact MVP Environmental Permitting Coordinator.					No
Have inactive disturbed areas (stockpiles, final grade) been stabilized per state requirements?					Yes
Are slopes 3:1 and greater stabilized with appropriate BMPs as per E&S plans?					Yes
Has a new slip/slide been observed? (If yes, complete Slide Report Form)					No

AFE	124300139	Date/Time	10/22/2021 11:05 AM	Report #	30122
6. PCSM BMPs (List BMPs and note if installed and maintained as per the plan. If corrective action is needed, a picture is required.)					
PCSM BMPs	Compliance Level	Corrective Action	Corrective Time Frame	Date Repaired	
7. Identify all remedial measures that have been taken since the previous inspection was conducted.					
Comments (Reference above questions as appropriate.)					
<ul style="list-style-type: none"> The EI performed a SWPPP inspection from 13958+31 to 14062+17 (Foggy Ridge Road to Bonbrook Mill Road #2). One issue was submitted for the punch list consisting of CFS damaged by wildlife. The contractor addressed this issue immediately. Other inspected ECDs were in compliance at the time of inspection. The EI did not observe that the contractor has worked in the inspection area since the last SWPPP inspection. Since the last SWPPP inspection the area has not received a rainfall event. The ROW ground condition is damp. At the time of inspection permanent vegetative stabilization was sufficiently established to inhibit erosion from 14011+00 to 14018+00. Temporary vegetative stabilization was sufficiently established to inhibit erosion at the time of inspection 					
Note: It is a condition of National Pollutant Discharge Elimination System and Erosion and Sediment permits that a maintenance program be conducted to provide for the operation and maintenance of all BMPs to be inspected on a weekly basis and after each stormwater event. Please list in the space provided comments to note if repairs or replacement are needed or have been made for BMPs as a result of the inspection. Failure to conduct the required inspection may result in permit suspension or the imposition of civil penalties. If supplemental monitoring is required as part of a permit condition this form may be used to meet those monitoring requirements.					

A/E	124300139	Date/Time	10/22/2021 11:05 AM	Report #	
Pictures					
GPS Location		0		GPS Location	
Field Station#		14048+00		Field Station#	
Pic 1 Desc.		Waterbar in acceptable condition		Pic 2 Desc.	
				Waterbar end treatment in acceptable condition	
GPS Location		0		GPS Location	
Field Station#		14043+00		Field Station#	
Pic 3 Desc.		P1 silt fence in acceptable condition		Pic 4 Desc.	
				Temporary vegetative stabilization and clean water diversion berm in acceptable conditions	
GPS Location		0		GPS Location	
Field Station#		13963+00		Field Station#	
Pic 5 Desc.		CFS damaged by wildlife, contractor patched immediately		Pic 6 Desc.	
				CFS after repair	

A/E	124300139	Date/Time	10/22/2021 11:05 AM	Report #	
Pictures					
GPS Location	0	GPS Location	0		
Field Station#	13998+15	Field Station#	14016+00		
Pic 7 Desc.	Equipment bridge in acceptable condition	Pic 8 Desc.	Permanent vegetative stabilization in acceptable condition		
GPS Location	0	GPS Location	0		
Field Station#	13962+00	Field Station#	13985+00		
Pic 9 Desc.	Sump pit in acceptable condition	Pic 10 Desc.	Temporary vegetative stabilization in acceptable condition		
Insert image here		Insert image here			
GPS Location		GPS Location			
Field Station#		Field Station#			
Pic 11 Desc.		Pic 12 Desc.			







A/E	124300139	Date/Time	10/22/2021 11:05 AM	Report #	
Pictures					
Insert image here			Insert image here		
GPS Location		GPS Location		Field Station#	
Field Station#		Field Station#		Pic 13 Desc.	
Insert image here			Insert image here		
GPS Location		GPS Location		Field Station#	
Field Station#		Field Station#		Pic 15 Desc.	
Insert image here			Insert image here		
GPS Location		GPS Location		Field Station#	
Field Station#		Field Station#		Pic 17 Desc.	
Insert image here			Insert image here		



Visual Site Inspection Report

Project Name	H-600 Pipeline Spread I	AFE	124300139	Spread	H-600 Pipeline Spread I
Contractor	Precision			Report #	30133
Inspector	John White			Date/Time	10/22/2021 3:35 PM
Permit #	TBD	Inspection Type	VA SWPP	Station Begin	15647+03
State	VA	Inspection Area	Full	Station End	15772+27
County	Pittsylvania	Ground	Dry	Temperature (°F)	68.00
Municipality	Chatham	Weather	Sunny	Rain Gauge (in)	0.00
				Rain Accumulation Time (days)	4.00
1. Are the approved (stamped) E&S Plan and PCSM Plan present on site?					Yes
2. Are there activities occurring outside of the limits of disturbance shown on the plan drawings? (If yes, notify the MVP Environmental Permitting Coordinator and explain in comments.)					No
3. Is Construction sequence outlined in the construction notes of the E&S plan set or PCSM plan set being followed? (If No, notify MVP Environmental Permitting Coordinator and explain in comments.)					Yes
4. E&S BMPs (List BMPs and note if installed and maintained as per the plan. If corrective action is needed, a picture is required.)					
E&S BMPs	Compliance Level	Corrective Action		Corrective Time Frame	Date Repaired
Cleanwater Diversion Pipe	Acceptable				
Compost Filter Sock	Acceptable				
Equipment Bridge	Acceptable				
Housekeeping	Acceptable				
Rock Filter Outlet	Acceptable				
Sediment Filter Log	Acceptable				
Sump Pit	Acceptable				
Waterbar	Acceptable				
Waterbar End Treatment	Acceptable				
5. Site Conditions					
Is an unauthorized discharge (such as sediment, gravel, oil, HDD fluid, etc.) occurring to waters, wetlands, or beyond defined limits of disturbance resulting from earth disturbance activity or ineffective BMP? If yes, take a photo and immediately contact MVP Environmental Permitting Coordinator.					No
Have inactive disturbed areas (stockpiles, final grade) been stabilized per state requirements?					Yes
Are slopes 3:1 and greater stabilized with appropriate BMPs as per E&S plans?					Yes
Has a new slip/slide been observed? (If yes, complete Slide Report Form)					No

A/E	124300139	Date/Time	10/22/2021 3:35 PM	Report #	30133
6. PCSM BMPs (List BMPs and note if installed and maintained as per the plan. If corrective action is needed, a picture is required.)					
PCSM BMPs	Compliance Level	Corrective Action	Corrective Time Frame	Date Repaired	
7. Identify all remedial measures that have been taken since the previous inspection was conducted.					
Comments (Reference above questions as appropriate.)					
Performed SWPPP Inspection on this section. There was one issue identified and repaired upon discovery by the Contractor. Other than that there were no issues to report at the time of Inspection.					
Note: It is a condition of National Pollutant Discharge Elimination System and Erosion and Sediment permits that a maintenance program be conducted to provide for the operation and maintenance of all BMPs to be inspected on a weekly basis and after each stormwater event. Please list in the space provided comments to note if repairs or replacement are needed or have been made for BMPs as a result of the inspection. Failure to conduct the required inspection may result in permit suspension or the imposition of civil penalties. If supplemental monitoring is required as part of a permit condition this form may be used to meet those monitoring requirements.					

AFE	124300139	Date/Time	10/22/2021 3:35 PM	Report #	
Pictures					
					
GPS Location	O	GPS Location	O		
Field Station#	15745+00	Field Station#	15745+00		
Pic 1 Desc.	Observing safety fence that required maintenance	Pic 2 Desc.	Observing safety fence that received maintenance		
					
GPS Location	O	GPS Location	O		
Field Station#	15720+00	Field Station#	15740+00		
Pic 3 Desc.	Observing temporary stabilization,CWD outlet and ECD's	Pic 4 Desc.	Observing temporary stabilization, sump and end treatment		
					
GPS Location	O	GPS Location	O		
Field Station#	15708+02	Field Station#	15696+00		
Pic 5 Desc.	Observing temporary stabilization,water bar,buffer, equipment crossing and ECD's	Pic 6 Desc.	Observing temporary stabilization, sump and end treatment		

A/E	124300139	Date/Time	10/22/2021 3:35 PM	Report #	
Pictures					
Insert image here			Insert image here		
GPS Location		GPS Location		Field Station#	
Field Station#		Field Station#		Pic 7 Desc.	
Insert image here			Insert image here		
GPS Location		GPS Location		Field Station#	
Field Station#		Field Station#		Pic 9 Desc.	
Insert image here			Insert image here		
GPS Location		GPS Location		Field Station#	
Field Station#		Field Station#		Pic 11 Desc.	
Insert image here			Insert image here		
Insert image here			Insert image here		


A/E	124300139	Date/Time	10/22/2021 3:35 PM	Report #	
Pictures					
Insert image here			Insert image here		
GPS Location		GPS Location		Field Station#	
Field Station#		Field Station#		Pic 13 Desc.	
Insert image here			Insert image here		
GPS Location		GPS Location		Field Station#	
Field Station#		Field Station#		Pic 15 Desc.	
Insert image here			Insert image here		
GPS Location		GPS Location		Field Station#	
Field Station#		Field Station#		Pic 17 Desc.	
Insert image here			Insert image here		
Insert image here			Insert image here		



Visual Site Inspection Report

Project Name	H-600 Pipeline Spread I	AFE	124300139	Spread	H-600 Pipeline Spread I
Contractor	Precision			Report #	30132
Inspector	Charles Head			Date/Time	10/22/2021 2:46 PM
Permit #	TBD	Inspection Type	VA SWPP	Station Begin	14454+22
State	VA	Inspection Area	Full	Station End	14546+75
County	Franklin	Ground	Dry	Temperature (°F)	69.00
Municipality	N/A	Weather	Cloudy	Rain Gauge (in)	0.00
				Rain Accumulation Time (days)	1.00
1. Are the approved (stamped) E&S Plan and PCSM Plan present on site?					Yes
2. Are there activities occurring outside of the limits of disturbance shown on the plan drawings? (If yes, notify the MVP Environmental Permitting Coordinator and explain in comments.)					No
3. Is Construction sequence outlined in the construction notes of the E&S plan set or PCSM plan set being followed? (If No, notify MVP Environmental Permitting Coordinator and explain in comments.)					Yes
4. E&S BMPs (List BMPs and note if installed and maintained as per the plan. If corrective action is needed, a picture is required.)					
E&S BMPs	Compliance Level	Corrective Action	Corrective Time Frame	Date Repaired	
Cleanwater Diversion Pipe	Acceptable				
Compost Filter Sock	Acceptable				
Equipment Bridge	Acceptable				
Rock Construction Entrance	Acceptable				
Sensitive Resource Buffer	Acceptable				
Sensitive Resource Signage	Acceptable				
Silt Fence (Filter Fabric Fence)	Acceptable				
Silt Fence (Reinforce Filter Fence)	Acceptable				
Waterbar	Acceptable				
5. Site Conditions					
Is an unauthorized discharge (such as sediment, gravel, oil, HDD fluid, etc.) occurring to waters, wetlands, or beyond defined limits of disturbance resulting from earth disturbance activity or ineffective BMP? If yes, take a photo and immediately contact MVP Environmental Permitting Coordinator.					No
Have inactive disturbed areas (stockpiles, final grade) been stabilized per state requirements?					Yes
Are slopes 3:1 and greater stabilized with appropriate BMPs as per E&S plans?					Yes
Has a new slip/slide been observed? (If yes, complete Slide Report Form)					No

A/E	124300139	Date/Time	10/22/2021 2:46 PM	Report #	30132
6. PCSM BMPs (List BMPs and note if installed and maintained as per the plan. If corrective action is needed, a picture is required.)					
PCSM BMPs	Compliance Level	Corrective Action	Corrective Time Frame	Date Repaired	
7. Identify all remedial measures that have been taken since the previous inspection was conducted.					
Comments (Reference above questions as appropriate.)					
SWPPP inspection of Spread I. Inspection was conducted of LOD and resource boundary ECDs, resources, road crossings, RCEs, water bars, sumps, end treatments, CWDs, stabilization and seeding activities, and general ROW conditions. BMPs listed above. Seeding and stabilization practices are progressing. Contractor has addressed and continues to address maintenance issues. Streams running clean and clear of sediment at time of inspection. No maintenance issues observed during inspection.					
Note: It is a condition of National Pollutant Discharge Elimination System and Erosion and Sediment permits that a maintenance program be conducted to provide for the operation and maintenance of all BMPs to be inspected on a weekly basis and after each stormwater event. Please list in the space provided comments to note if repairs or replacement are needed or have been made for BMPs as a result of the inspection. Failure to conduct the required inspection may result in permit suspension or the imposition of civil penalties. If supplemental monitoring is required as part of a permit condition this form may be used to meet those monitoring requirements.					

A/E	124300139	Date/Time	10/22/2021 2:46 PM	Report #	
Pictures					
					
GPS Location	0	GPS Location	0		
Field Station#	14457+00	Field Station#	14471+00		
Pic 1 Desc.	Approximately 14457+00. Overview of ROW.		Pic 2 Desc.	Approximately 14471+00. Overview of ROW.	
					
GPS Location	0	GPS Location	0		
Field Station#	14524+50	Field Station#	14518+75		
Pic 3 Desc.	Approximately 14524+50. Overview of road crossing and RCEs.		Pic 4 Desc.	Approximately 14518+75. Overview of ROW.	
					
GPS Location	0	GPS Location	0		
Field Station#	14486+60	Field Station#	14546+33		
Pic 5 Desc.	Approximately 14486+60. Overview of stream crossing, equipment bridge and ECDs at stream S-G22.		Pic 6 Desc.	Approximately 14546+33. Overview of stream crossing, equipment bridge and ECDs at stream S-G17.	

A/E	124300139	Date/Time	10/22/2021 2:46 PM	Report #	
Pictures					
Insert image here			Insert image here		
GPS Location		GPS Location		Field Station#	
Field Station#		Field Station#		Pic 7 Desc.	
Insert image here			Insert image here		
GPS Location		GPS Location		Field Station#	
Field Station#		Field Station#		Pic 9 Desc.	
Insert image here			Insert image here		
GPS Location		GPS Location		Field Station#	
Field Station#		Field Station#		Pic 11 Desc.	
Insert image here			Insert image here		
Insert image here			Insert image here		

A/E	124300139	Date/Time	10/22/2021 2:46 PM	Report #	
Pictures					
Insert image here			Insert image here		
GPS Location		GPS Location		Field Station#	
Field Station#		Field Station#		Pic 13 Desc.	
Insert image here			Insert image here		
GPS Location		GPS Location		Field Station#	
Field Station#		Field Station#		Pic 15 Desc.	
Insert image here			Insert image here		
GPS Location		GPS Location		Field Station#	
Field Station#		Field Station#		Pic 17 Desc.	
Insert image here			Insert image here		
Insert image here			Insert image here		



Visual Site Inspection Report

Project Name	Transco Interconnect Station	AFE	124300113	Spread	Transco Interconnect Sta
Contractor	Kanahwa			Report #	30023
Inspector	John White			Date/Time	10/20/2021 4:52 PM
Permit #	TBD	Inspection Type	VA SWPP	Station Begin	00+00
State	VA	Inspection Area	Full	Station End	00+00
County	Pittsylvania	Ground	Dry	Temperature (°F)	78.00
Municipality	Chatham	Weather	Sunny	Rain Gauge (in)	0.00
				Rain Accumulation Time (days)	6.00

1. Are the approved (stamped) E&S Plan and PCSM Plan present on site? Yes
2. Are there activities occurring outside of the limits of disturbance shown on the plan drawings? (If yes, notify the MVP Environmental Permitting Coordinator and explain in comments.) No
3. Is Construction sequence outlined in the construction notes of the E&S plan set or PCSM plan set being followed? (If No, notify MVP Environmental Permitting Coordinator and explain in comments.) Yes
4. **E&S BMPs** (List BMPs and note if installed and maintained as per the plan. If corrective action is needed, a picture is required.)

E&S BMPs	Compliance Level	Corrective Action	Corrective Time Frame	Date Repaired
Compost Filter Sock	Communication	Contractor is working on repairs		
Housekeeping	Acceptable			
Sediment Basin	Acceptable			
Silt Fence (Filter Fabric Fence)	Acceptable			
Vegetative Stabilization (Temporary)	Acceptable			

5. Site Conditions

Is an unauthorized discharge (such as sediment, gravel, oil, HDD fluid, etc.) occurring to waters, wetlands, or beyond defined limits of disturbance resulting from earth disturbance activity or ineffective BMP? If yes, take a photo and immediately contact MVP Environmental Permitting Coordinator.	No
Have inactive disturbed areas (stockpiles, final grade) been stabilized per state requirements?	Yes
Are slopes 3:1 and greater stabilized with appropriate BMPs as per E&S plans?	Yes
Has a new slip/slide been observed? (If yes, complete Slide Report Form)	No

A/E	124300113	Date/Time	10/20/2021 4:52 PM	Report #	30023
6. PCSM BMPs (List BMPs and note if installed and maintained as per the plan. If corrective action is needed, a picture is required.)					
PCSM BMPs	Compliance Level	Corrective Action	Corrective Time Frame	Date Repaired	
7. Identify all remedial measures that have been taken since the previous inspection was conducted.					
Comments (Reference above questions as appropriate.)					
Performed SWPPP Inspection on the Transco Facility and Lay down yard. There were issues identified and added to the punch list. The Contractor is working on repairing the identified issues. Other than that there were no issues to report at the time of Inspection.					
Note: It is a condition of National Pollutant Discharge Elimination System and Erosion and Sediment permits that a maintenance program be conducted to provide for the operation and maintenance of all BMPs to be inspected on a weekly basis and after each stormwater event. Please list in the space provided comments to note if repairs or replacement are needed or have been made for BMPs as a result of the inspection. Failure to conduct the required inspection may result in permit suspension or the imposition of civil penalties. If supplemental monitoring is required as part of a permit condition this form may be used to meet those monitoring requirements.					

AFE 124300113		Date/Time 10/20/2021 4:52 PM		Report #	
Pictures					
GPS Location O		GPS Location O			
Field Station# 00+00		Field Station# 00+00			
Pic 1 Desc. Observing temporary stabilization, storm water pond and ECD's		Pic 2 Desc. Observing temporary stabilization and sediment basin			
GPS Location O		GPS Location O			
Field Station# 00+00		Field Station# 00+00			
Pic 3 Desc. Observing CFS that requires maintenance		Pic 4 Desc. Observing CFS that requires maintenance			
<p>Insert image here</p>			<p>Insert image here</p>		
GPS Location		GPS Location			
Field Station#		Field Station#			
Pic 5 Desc.		Pic 6 Desc.			

A/E	124300113	Date/Time	10/20/2021 4:52 PM	Report #	
Pictures					
Insert image here			Insert image here		
GPS Location		GPS Location		Field Station#	
Field Station#		Field Station#		Pic 7 Desc.	
Insert image here			Insert image here		
GPS Location		GPS Location		Field Station#	
Field Station#		Field Station#		Pic 9 Desc.	
Insert image here			Insert image here		
GPS Location		GPS Location		Field Station#	
Field Station#		Field Station#		Pic 11 Desc.	
Insert image here			Insert image here		

A/E	124300113	Date/Time	10/20/2021 4:52 PM	Report #	
Pictures					
Insert image here			Insert image here		
GPS Location		GPS Location		Field Station#	
Field Station#		Field Station#		Pic 13 Desc.	
Insert image here			Insert image here		
GPS Location		GPS Location		Field Station#	
Field Station#		Field Station#		Pic 15 Desc.	
Insert image here			Insert image here		
GPS Location		GPS Location		Field Station#	
Field Station#		Field Station#		Pic 17 Desc.	
Insert image here			Insert image here		
Insert image here			Insert image here		