




# Visual Site Inspection Report

<b>Project Name</b>	H-600 Pipeline Spread I	<b>AFE</b>	124300139	<b>Spread</b>	H-600 Pipeline Spread I
<b>Contractor</b>	Precision			<b>Report #</b>	26955
<b>Inspector</b>	John White			<b>Date/Time</b>	8/9/2021 10:39 AM
<b>Permit #</b>	TBD	<b>Inspection Type</b>	VA SWPP	<b>Station Begin</b>	15947+64
<b>State</b>	VA	<b>Inspection Area</b>	Full	<b>Station End</b>	16027+46
<b>County</b>	Pittsylvania	<b>Ground</b>	Dry	<b>Temperature (°F)</b>	80.00
<b>Municipality</b>	Chatham	<b>Weather</b>	Sunny	<b>Rain Gauge (in)</b>	0.60
				<b>Rain Accumulation Time (days)</b>	6.00
1. Are the approved (stamped) E&S Plan and PCSM Plan present on site?					Yes
2. Are there activities occurring outside of the limits of disturbance shown on the plan drawings? (If yes, notify the MVP Environmental Permitting Coordinator and explain in comments.)					No
3. Is Construction sequence outlined in the construction notes of the E&S plan set or PCSM plan set being followed? (If No, notify MVP Environmental Permitting Coordinator and explain in comments.)					Yes
4. <b>E&amp;S BMPs</b> (List BMPs and note if installed and maintained as per the plan. If corrective action is needed, a picture is required.)					
<b>E&amp;S BMPs</b>	<b>Compliance Level</b>	<b>Corrective Action</b>	<b>Corrective Time Frame</b>	<b>Date Repaired</b>	
Cleanwater Diversion Pipe	Acceptable				
Compost Filter Sock	Acceptable				
Equipment Bridge	Acceptable				
Housekeeping	Acceptable				
Rock Filter Outlet	Acceptable				
Sediment Filter Log	Acceptable				
Sensitive Resource Buffer	Acceptable				
Sensitive Resource Signage	Acceptable				
Vegetative Stabilization (Temporary)	Acceptable				
<b>5. Site Conditions</b>					
Is an unauthorized discharge (such as sediment, gravel, oil, HDD fluid, etc.) occurring to waters, wetlands, or beyond defined limits of disturbance resulting from earth disturbance activity or ineffective BMP? If yes, take a photo and immediately contact MVP Environmental Permitting Coordinator.					No
Have inactive disturbed areas (stockpiles, final grade) been stabilized per state requirements?					Yes
Are slopes 3:1 and greater stabilized with appropriate BMPs as per E&S plans?					Yes
Has a new slip/slide been observed? (If yes, complete Slide Report Form)					No

<b>A/E</b>	124300139	<b>Date/Time</b>	8/9/2021 10:39 AM	<b>Report #</b>	26955
<b>6. PCSM BMPs</b> (List BMPs and note if installed and maintained as per the plan. If corrective action is needed, a picture is required.)					
<b>PCSM BMPs</b>	<b>Compliance Level</b>	<b>Corrective Action</b>	<b>Corrective Time Frame</b>	<b>Date Repaired</b>	
<b>7. Identify all remedial measures that have been taken since the previous inspection was conducted.</b>					
<b>Comments</b> (Reference above questions as appropriate.)					
Performed SWPPP Inspection on this section. There were no issues to report at the time of Inspection.					
<b>Note:</b> It is a condition of National Pollutant Discharge Elimination System and Erosion and Sediment permits that a maintenance program be conducted to provide for the operation and maintenance of all BMPs to be inspected on a weekly basis and after each stormwater event. Please list in the space provided comments to note if repairs or replacement are needed or have been made for BMPs as a result of the inspection. Failure to conduct the required inspection may result in permit suspension or the imposition of civil penalties. If supplemental monitoring is required as part of a permit condition this form may be used to meet those monitoring requirements.					



<b>A/E</b>	124300139	<b>Date/Time</b>	8/9/2021 10:39 AM	<b>Report #</b>	
<b>Pictures</b>					
<b>GPS Location</b>	O	<b>GPS Location</b>	O		
<b>Field Station#</b>	16007+00	<b>Field Station#</b>	16004+00		
<b>Pic 1 Desc.</b>	Observing temporary stabilization, sump and end treatment	<b>Pic 2 Desc.</b>	Observing temporary stabilization, signage and buffer		
<b>GPS Location</b>	O	<b>GPS Location</b>	O		
<b>Field Station#</b>	16010+00	<b>Field Station#</b>	16016+36		
<b>Pic 3 Desc.</b>	Observing temporary stabilization, CWD outlet and ECD's	<b>Pic 4 Desc.</b>	Observing temporary stabilization, signage, buffer, equipment crossing and ECD's		
<b>GPS Location</b>	O	<b>GPS Location</b>	O		
<b>Field Station#</b>	15999+80	<b>Field Station#</b>	15987+31		
<b>Pic 5 Desc.</b>	Observing temporary stabilization, signage and buffer	<b>Pic 6 Desc.</b>	Observing temporary stabilization, signage, buffer, equipment crossing and ECD's		

<b>A/E</b>	124300139	<b>Date/Time</b>	8/9/2021 10:39 AM	<b>Report #</b>	
<b>Pictures</b>					
 <p>GPS data: 98°E (T) 36°49'55"N, 79°21'32"W ±311ft ▲651ft 09 Aug 2021, 08:52:49</p>		<p>Insert image here</p>			
<b>GPS Location</b>	O				
<b>Field Station#</b>	15970+00	<b>Field Station#</b>			
<b>Pic 7 Desc.</b>	Observing temporary stabilization	<b>Pic 8 Desc.</b>			
<p>Insert image here</p>		<p>Insert image here</p>			
<b>GPS Location</b>		<b>GPS Location</b>			
<b>Field Station#</b>		<b>Field Station#</b>			
<b>Pic 9 Desc.</b>		<b>Pic 10 Desc.</b>			
<p>Insert image here</p>		<p>Insert image here</p>			
<b>GPS Location</b>		<b>GPS Location</b>			
<b>Field Station#</b>		<b>Field Station#</b>			
<b>Pic 11 Desc.</b>		<b>Pic 12 Desc.</b>			

<b>A/E</b>	124300139	<b>Date/Time</b>	8/9/2021 10:39 AM	<b>Report #</b>	
<b>Pictures</b>					
Insert image here			Insert image here		
<b>GPS Location</b>		<b>GPS Location</b>		<b>Field Station#</b>	
<b>Field Station#</b>		<b>Field Station#</b>		<b>Pic 13 Desc.</b>	
Insert image here			Insert image here		
<b>GPS Location</b>		<b>GPS Location</b>		<b>Field Station#</b>	
<b>Field Station#</b>		<b>Field Station#</b>		<b>Pic 15 Desc.</b>	
Insert image here			Insert image here		
<b>GPS Location</b>		<b>GPS Location</b>		<b>Field Station#</b>	
<b>Field Station#</b>		<b>Field Station#</b>		<b>Pic 17 Desc.</b>	
Insert image here			Insert image here		
Insert image here			Insert image here		



# Visual Site Inspection Report

<b>Project Name</b>	H-603 Pipeline Spread I	<b>AFE</b>	124300139	<b>Spread</b>	H-603 Pipeline Spread I	
<b>Contractor</b>	Precision			<b>Report #</b>	26950	
<b>Inspector</b>	John White			<b>Date/Time</b>	8/9/2021 10:13 AM	
<b>Permit #</b>	TBD	<b>Inspection Type</b>	VA SWPP	<b>Station Begin</b>	00+00	
<b>State</b>	VA	<b>Inspection Area</b>	Full	<b>Station End</b>	24+53	
<b>County</b>	Pittsylvania	<b>Ground</b>	Dry	<b>Temperature (°F)</b>	80.00	
<b>Municipality</b>	Chatham	<b>Weather</b>	Sunny	<b>Rain Gauge (in)</b>	0.60	
				<b>Rain Accumulation Time (days)</b>	6.00	
1. Are the approved (stamped) E&S Plan and PCSM Plan present on site?						Yes
2. Are there activities occurring outside of the limits of disturbance shown on the plan drawings? (If yes, notify the MVP Environmental Permitting Coordinator and explain in comments.)						No
3. Is Construction sequence outlined in the construction notes of the E&S plan set or PCSM plan set being followed? (If No, notify MVP Environmental Permitting Coordinator and explain in comments.)						Yes
4. E&S BMPs (List BMPs and note if installed and maintained as per the plan. If corrective action is needed, a picture is required.)						
<b>E&amp;S BMPs</b>		<b>Compliance Level</b>	<b>Corrective Action</b>	<b>Corrective Time Frame</b>	<b>Date Repaired</b>	
Compost Filter Sock		Acceptable				
Housekeeping		Acceptable				
Rock Construction Entrance		Acceptable				
Sump Pit		Acceptable				
Vegetative Stabilization (Temporary)		Acceptable				
Waterbar End Treatment		Acceptable				
<b>5. Site Conditions</b>						
Is an unauthorized discharge (such as sediment, gravel, oil, HDD fluid, etc.) occurring to waters, wetlands, or beyond defined limits of disturbance resulting from earth disturbance activity or ineffective BMP? If yes, take a photo and immediately contact MVP Environmental Permitting Coordinator.						No
Have inactive disturbed areas (stockpiles, final grade) been stabilized per state requirements?						Yes
Are slopes 3:1 and greater stabilized with appropriate BMPs as per E&S plans?						Yes
Has a new slip/slide been observed? (If yes, complete Slide Report Form)						No

<b>A/E</b>	124300139	<b>Date/Time</b>	8/9/2021 10:13 AM	<b>Report #</b>	26950
<b>6. PCSM BMPs</b> (List BMPs and note if installed and maintained as per the plan. If corrective action is needed, a picture is required.)					
<b>PCSM BMPs</b>	<b>Compliance Level</b>	<b>Corrective Action</b>	<b>Corrective Time Frame</b>	<b>Date Repaired</b>	
<b>7. Identify all remedial measures that have been taken since the previous inspection was conducted.</b>					
<b>Comments</b> (Reference above questions as appropriate.)					
Performed SWPPP Inspection on this line. There were no issues to report at the time of Inspection.					
<b>Note:</b> It is a condition of National Pollutant Discharge Elimination System and Erosion and Sediment permits that a maintenance program be conducted to provide for the operation and maintenance of all BMPs to be inspected on a weekly basis and after each stormwater event. Please list in the space provided comments to note if repairs or replacement are needed or have been made for BMPs as a result of the inspection. Failure to conduct the required inspection may result in permit suspension or the imposition of civil penalties. If supplemental monitoring is required as part of a permit condition this form may be used to meet those monitoring requirements.					



<b>A/E</b>	124300139	<b>Date/Time</b>	8/9/2021 10:13 AM	<b>Report #</b>	
<b>Pictures</b>					
<b>GPS Location</b>	O	<b>GPS Location</b>	O		
<b>Field Station#</b>	6+00	<b>Field Station#</b>	10+00		
<b>Pic 1 Desc.</b>	Observing temporary stabilization, sump and end treatment		<b>Pic 2 Desc.</b>	Observing temporary stabilization	
<b>GPS Location</b>	O	<b>GPS Location</b>	O		
<b>Field Station#</b>	20+00	<b>Field Station#</b>	14+00		
<b>Pic 3 Desc.</b>	Observing temporary stabilization		<b>Pic 4 Desc.</b>	Observing temporary stabilization and RCE	
Insert image here			Insert image here		
<b>GPS Location</b>		<b>GPS Location</b>			
<b>Field Station#</b>		<b>Field Station#</b>			
<b>Pic 5 Desc.</b>			<b>Pic 6 Desc.</b>		

<b>A/E</b>	124300139	<b>Date/Time</b>	8/9/2021 10:13 AM	<b>Report #</b>	
<b>Pictures</b>					
Insert image here			Insert image here		
<b>GPS Location</b>		<b>GPS Location</b>		<b>Field Station#</b>	
<b>Field Station#</b>		<b>Field Station#</b>		<b>Pic 7 Desc.</b>	
Insert image here			Insert image here		
<b>GPS Location</b>		<b>GPS Location</b>		<b>Field Station#</b>	
<b>Field Station#</b>		<b>Field Station#</b>		<b>Pic 9 Desc.</b>	
Insert image here			Insert image here		
<b>GPS Location</b>		<b>GPS Location</b>		<b>Field Station#</b>	
<b>Field Station#</b>		<b>Field Station#</b>		<b>Pic 11 Desc.</b>	
Insert image here			Insert image here		
Insert image here			Insert image here		

<b>A/E</b>	124300139	<b>Date/Time</b>	8/9/2021 10:13 AM	<b>Report #</b>	
<b>Pictures</b>					
Insert image here			Insert image here		
<b>GPS Location</b>		<b>GPS Location</b>		<b>Field Station#</b>	
<b>Field Station#</b>		<b>Field Station#</b>		<b>Pic 13 Desc.</b>	
Insert image here			Insert image here		
<b>GPS Location</b>		<b>GPS Location</b>		<b>Field Station#</b>	
<b>Field Station#</b>		<b>Field Station#</b>		<b>Pic 15 Desc.</b>	
Insert image here			Insert image here		
<b>GPS Location</b>		<b>GPS Location</b>		<b>Field Station#</b>	
<b>Field Station#</b>		<b>Field Station#</b>		<b>Pic 17 Desc.</b>	
Insert image here			Insert image here		
Insert image here			Insert image here		






# Visual Site Inspection Report

<b>Project Name</b>	H-600 Pipeline Spread I	<b>AFE</b>	124300139	<b>Spread</b>	H-600 Pipeline Spread I
<b>Contractor</b>	Precision			<b>Report #</b>	26980
<b>Inspector</b>	Ben Davenport			<b>Date/Time</b>	8/9/2021 10:56 AM
<b>Permit #</b>	TBD	<b>Inspection Type</b>	VA SWPP	<b>Station Begin</b>	15063+85
<b>State</b>	VA	<b>Inspection Area</b>	Partial	<b>Station End</b>	15142+66
<b>County</b>	Pittsylvania	<b>Ground</b>	Dry	<b>Temperature (°F)</b>	92.00
<b>Municipality</b>	Chatham	<b>Weather</b>	Sunny	<b>Rain Gauge (in)</b>	0.30
				<b>Rain Accumulation Time (days)</b>	1.00
1. Are the approved (stamped) E&S Plan and PCSM Plan present on site?					Yes
2. Are there activities occurring outside of the limits of disturbance shown on the plan drawings? (If yes, notify the MVP Environmental Permitting Coordinator and explain in comments.)					No
3. Is Construction sequence outlined in the construction notes of the E&S plan set or PCSM plan set being followed? (If No, notify MVP Environmental Permitting Coordinator and explain in comments.)					Yes
4. E&S BMPs (List BMPs and note if installed and maintained as per the plan. If corrective action is needed, a picture is required.)					
<b>E&amp;S BMPs</b>	<b>Compliance Level</b>	<b>Corrective Action</b>	<b>Corrective Time Frame</b>	<b>Date Repaired</b>	
Slope Drain Pipe	Acceptable				
Rock Filter Outlet	Acceptable				
Compost Filter Sock	Acceptable				
Vegetative Stabilization (Temporary)	Acceptable				
Waterbar	Acceptable				
Sump Pit	Acceptable				
Waterbar End Treatment	Acceptable				
Silt Fence (Reinforced Filter Fabric Fence)	Acceptable				
Temporary Diversion Berm	Acceptable				
<b>5. Site Conditions</b>					
Is an unauthorized discharge (such as sediment, gravel, oil, HDD fluid, etc.) occurring to waters, wetlands, or beyond defined limits of disturbance resulting from earth disturbance activity or ineffective BMP? If yes, take a photo and immediately contact MVP Environmental Permitting Coordinator.					No
Have inactive disturbed areas (stockpiles, final grade) been stabilized per state requirements?					Yes
Are slopes 3:1 and greater stabilized with appropriate BMPs as per E&S plans?					Yes
Has a new slip/slide been observed? (If yes, complete Slide Report Form)					No

<b>AFE</b>	124300139	<b>Date/Time</b>	8/9/2021 10:56 AM	<b>Report #</b>	26980
<b>6. PCSM BMPs</b> (List BMPs and note if installed and maintained as per the plan. If corrective action is needed, a picture is required.)					
<b>PCSM BMPs</b>	<b>Compliance Level</b>	<b>Corrective Action</b>	<b>Corrective Time Frame</b>	<b>Date Repaired</b>	
<b>7. Identify all remedial measures that have been taken since the previous inspection was conducted.</b>					
<div style="height: 100px;"></div>					
<b>Comments</b> (Reference above questions as appropriate.)					
<ul style="list-style-type: none"> <li>-Available for work</li> <li>-Checked rain gauges in covered area</li> <li>-Received instruction from Lead EI for daily tasks</li> <li>-Sunny with dry ground conditions during inspection</li> <li>-Performed SWPPP inspection on portion of MVP Spread I section</li> <li>-Covered territory between station# 15063+85 — 15142+66 (Armstrong Rd to Rock Creek Rd)</li> <li>-Walked ROW with environmental foreman making note of condition of ROW and environmental controls</li> <li>-Perimeter controls and ECD's were inspected; no issues identified</li> <li>-Inspection observed condition of RCEs and culverts in section; no issues identified</li> <li>-Inspection observed condition of water bars, sumps, and end treatments along ROW; no issues identified</li> <li>-Inspection made note of temporary and permanent vegetation areas in section</li> <li>-Continue to monitor ROW for signs of erosion</li> <li>-No items added to punch list</li>   <li>-Rain Gauge Totals</li> <li>+ Indian Cave rain gauge: 0.00 inches recorded</li> <li>+ Armstrong rain gauge: 0.30 inches recorded</li> </ul>					
<b>Note:</b> It is a condition of National Pollutant Discharge Elimination System and Erosion and Sediment permits that a maintenance program be conducted to provide for the operation and maintenance of all BMPs to be inspected on a weekly basis and after each stormwater event. Please list in the space provided comments to note if repairs or replacement are needed or have been made for BMPs as a result of the inspection. Failure to conduct the required inspection may result in permit suspension or the imposition of civil penalties. If supplemental monitoring is required as part of a permit condition this form may be used to meet those monitoring requirements.					

<b>AFE</b>	124300139	<b>Date/Time</b>	8/9/2021 10:56 AM	<b>Report #</b>	
<b>Pictures</b>					
					
36°57'43" N 79°35'25" W 117°SE COURSE 160' GPS Sandy Level, VA 24161, United States 08.09.2021 07:36:32 Accur +/-39.7 Ft ALT 859 Ft			36°57'44" N 79°35'24" W 314°NW COURSE 40' GPS Sandy Level, VA 24161, United States 08.09.2021 07:37:01 Accur +/-59.2 Ft ALT 859 Ft		
<b>GPS Location</b>	1	<b>GPS Location</b>	2		
<b>Field Station#</b>	15073+50	<b>Field Station#</b>	15073+00		
<b>Pic 1 Desc.</b>	Slope drain tile and rock outlet in good condition		<b>Pic 2 Desc.</b>	Sump pit in good condition. CFS end treatment and triple stack at resource buffer in place and functional.	
					
36°57'17" N 79°34'53" W 179°S COURSE 47' GPS Sandy Level, VA 24161, United States 08.09.2021 07:13:36 Accur +/-44.6 Ft ALT 872 Ft			36°56'55" N 79°34'45" W 356°N COURSE 56' GPS 337-521 Rockcreek Rd, Sandy Level, VA 24161, United States 08.09.2021 07:06:05 Accur +/-15.4 Ft ALT 874 Ft		
<b>GPS Location</b>	3	<b>GPS Location</b>	4		
<b>Field Station#</b>	15121+00	<b>Field Station#</b>	15135+00		
<b>Pic 3 Desc.</b>	Picture of temporary stabilization and vegetation along ROW		<b>Pic 4 Desc.</b>	Picture of temporary stabilization and vegetation along ROW in travel lane	
					
36°56'55" N 79°34'44" W 242°SW COURSE 189' GPS 337-521 Rockcreek Rd, Sandy Level, VA 24161, United States 08.09.2021 07:05:39 Accur +/-15.4 Ft ALT 866 Ft			36°56'53" N 79°34'43" W 10°N COURSE -1' GPS 337-521 Rockcreek Rd, Sandy Level, VA 24161, United States 08.09.2021 07:04:32 Accur +/-23.5 Ft ALT 871 Ft		
<b>GPS Location</b>	5	<b>GPS Location</b>	6		
<b>Field Station#</b>	15139+00	<b>Field Station#</b>	15141+50		
<b>Pic 5 Desc.</b>	Sump pit and CFS end treatment in place and functional		<b>Pic 6 Desc.</b>	Water bars performing intended functions	

<b>A/E</b>	124300139	<b>Date/Time</b>	8/9/2021 10:56 AM	<b>Report #</b>	
<b>Pictures</b>					
Insert image here			Insert image here		
<b>GPS Location</b>		<b>GPS Location</b>		<b>Field Station#</b>	
<b>Field Station#</b>		<b>Field Station#</b>		<b>Pic 7 Desc.</b>	
Insert image here			Insert image here		
<b>GPS Location</b>		<b>GPS Location</b>		<b>Field Station#</b>	
<b>Field Station#</b>		<b>Field Station#</b>		<b>Pic 9 Desc.</b>	
Insert image here			Insert image here		
<b>GPS Location</b>		<b>GPS Location</b>		<b>Field Station#</b>	
<b>Field Station#</b>		<b>Field Station#</b>		<b>Pic 11 Desc.</b>	
Insert image here			Insert image here		
Insert image here			Insert image here		

<b>A/E</b>	124300139	<b>Date/Time</b>	8/9/2021 10:56 AM	<b>Report #</b>	
<b>Pictures</b>					
Insert image here			Insert image here		
<b>GPS Location</b>		<b>GPS Location</b>			
<b>Field Station#</b>		<b>Field Station#</b>			
<b>Pic 13 Desc.</b>		<b>Pic 14 Desc.</b>			
Insert image here			Insert image here		
<b>GPS Location</b>		<b>GPS Location</b>			
<b>Field Station#</b>		<b>Field Station#</b>			
<b>Pic 15 Desc.</b>		<b>Pic 16 Desc.</b>			
Insert image here			Insert image here		
<b>GPS Location</b>		<b>GPS Location</b>			
<b>Field Station#</b>		<b>Field Station#</b>			
<b>Pic 17 Desc.</b>		<b>Pic 18 Desc.</b>			





# Visual Site Inspection Report

<b>Project Name</b>	H-600 Pipeline Spread I	<b>AFE</b>	124300139	<b>Spread</b>	H-600 Pipeline Spread I
<b>Contractor</b>	Precision			<b>Report #</b>	26956
<b>Inspector</b>	Justin Burch			<b>Date/Time</b>	8/9/2021 12:27 PM
<b>Permit #</b>	TBD	<b>Inspection Type</b>	VA SWPP	<b>Station Begin</b>	14171+36
<b>State</b>	VA	<b>Inspection Area</b>	Full	<b>Station End</b>	14311+57
<b>County</b>	Franklin	<b>Ground</b>	Dry	<b>Temperature (°F)</b>	91.00
<b>Municipality</b>	N/A	<b>Weather</b>	Sunny	<b>Rain Gauge (in)</b>	0.00
				<b>Rain Accumulation Time (days)</b>	6.00
1. Are the approved (stamped) E&S Plan and PCSM Plan present on site?					Yes
2. Are there activities occurring outside of the limits of disturbance shown on the plan drawings? (If yes, notify the MVP Environmental Permitting Coordinator and explain in comments.)					No
3. Is Construction sequence outlined in the construction notes of the E&S plan set or PCSM plan set being followed? (If No, notify MVP Environmental Permitting Coordinator and explain in comments.)					Yes
4. E&S BMPs (List BMPs and note if installed and maintained as per the plan. If corrective action is needed, a picture is required.)					
<b>E&amp;S BMPs</b>	<b>Compliance Level</b>	<b>Corrective Action</b>	<b>Corrective Time Frame</b>	<b>Date Repaired</b>	
Waterbar	Acceptable				
Waterbar End Treatment	Acceptable				
Silt Fence (Reinforce Filter Fence)	Acceptable				
Vegetative Stabilization (Permanent)	Acceptable				
Compost Filter Sock	Acceptable				
Silt Fence (Reinforce Filter Fence)	Communication				
Other - Explain in Comments	Communication				
Silt Fence (Reinforced Filter Fabric Fence)	Acceptable				
Vegetative Stabilization (Temporary)	Acceptable				
<b>5. Site Conditions</b>					
Is an unauthorized discharge (such as sediment, gravel, oil, HDD fluid, etc.) occurring to waters, wetlands, or beyond defined limits of disturbance resulting from earth disturbance activity or ineffective BMP? If yes, take a photo and immediately contact MVP Environmental Permitting Coordinator.					No
Have inactive disturbed areas (stockpiles, final grade) been stabilized per state requirements?					Yes
Are slopes 3:1 and greater stabilized with appropriate BMPs as per E&S plans?					Yes
Has a new slip/slide been observed? (If yes, complete Slide Report Form)					No

<b>AFE</b>	124300139	<b>Date/Time</b>	8/9/2021 12:27 PM	<b>Report #</b>	26956
<b>6. PCSM BMPs</b> (List BMPs and note if installed and maintained as per the plan. If corrective action is needed, a picture is required.)					
<b>PCSM BMPs</b>	<b>Compliance Level</b>	<b>Corrective Action</b>	<b>Corrective Time Frame</b>	<b>Date Repaired</b>	
<b>7. Identify all remedial measures that have been taken since the previous inspection was conducted.</b>					
<b>Comments</b> (Reference above questions as appropriate.)					
<ul style="list-style-type: none"> <li>• The EI performed a SWPPP inspection from 14171+36 to 14311+57 (Angle Plantation Road to Farm View Road). Two items were submitted for the punch list which consisted of one location where P1 silt fence was damaged by livestock and one location where electric fence was damaged by livestock. Other inspected ECDs were found to be in compliance at the time of inspection.</li> <li>• The EI observed that an environmental crew has worked in the inspection area and addressed punch list items submitted at the last SWPPP inspection and was also replacing old perimeter CFS on the CIS of access Road MVP-FR-313.</li> <li>• Since the last SWPPP inspection the inspection area has not received any recordable rainfall.</li> <li>• The ROW ground condition is dry.</li> <li>• At the time of inspection permanent vegetative stabilization was sufficiently established to inhibit erosion from 14258+00 to 14277+00.</li> <li>• At the time of inspection temporary vegetative stabilization was sufficiently established to inhibit erosion.</li> </ul>					
<b>Note:</b> It is a condition of National Pollutant Discharge Elimination System and Erosion and Sediment permits that a maintenance program be conducted to provide for the operation and maintenance of all BMPs to be inspected on a weekly basis and after each stormwater event. Please list in the space provided comments to note if repairs or replacement are needed or have been made for BMPs as a result of the inspection. Failure to conduct the required inspection may result in permit suspension or the imposition of civil penalties. If supplemental monitoring is required as part of a permit condition this form may be used to meet those monitoring requirements.					

<b>A/E</b>	124300139	<b>Date/Time</b>	8/9/2021 12:27 PM	<b>Report #</b>	
<b>Pictures</b>					
<b>GPS Location</b>	0	<b>GPS Location</b>	0		
<b>Field Station#</b>	14172+00	<b>Field Station#</b>	14172+00		
<b>Pic 1 Desc.</b>	Waterbar in acceptable condition	<b>Pic 2 Desc.</b>	Waterbar end treatment in acceptable condition		
<b>GPS Location</b>	0	<b>GPS Location</b>	0		
<b>Field Station#</b>	14230+00	<b>Field Station#</b>	14273+00		
<b>Pic 3 Desc.</b>	Waterbar end treatment and P1 silt fence in acceptable conditions	<b>Pic 4 Desc.</b>	Permanent vegetative stabilization and CFS in acceptable conditions		
<b>GPS Location</b>	0	<b>GPS Location</b>	0		
<b>Field Station#</b>	14294+00	<b>Field Station#</b>	14295+00		
<b>Pic 5 Desc.</b>	P1 silt fence damaged by livestock (2 panels)	<b>Pic 6 Desc.</b>	Electric fence damaged by livestock		



<b>AFE</b>	124300139	<b>Date/Time</b>	8/9/2021 12:27 PM	<b>Report #</b>	
<b>Pictures</b>					
<b>GPS Location</b>	0	<b>GPS Location</b>	0		
<b>Field Station#</b>	14293+00	<b>Field Station#</b>	14247+00		
<b>Pic 7 Desc.</b>	Super silt fence in acceptable condition	<b>Pic 8 Desc.</b>	Waterbar and temporary vegetative stabilization in acceptable conditions		
Insert image here		Insert image here			
<b>GPS Location</b>		<b>GPS Location</b>			
<b>Field Station#</b>		<b>Field Station#</b>			
<b>Pic 9 Desc.</b>		<b>Pic 10 Desc.</b>			
Insert image here		Insert image here			
<b>GPS Location</b>		<b>GPS Location</b>			
<b>Field Station#</b>		<b>Field Station#</b>			
<b>Pic 11 Desc.</b>		<b>Pic 12 Desc.</b>			







<b>A/E</b>	124300139	<b>Date/Time</b>	8/9/2021 12:27 PM	<b>Report #</b>	
<b>Pictures</b>					
Insert image here			Insert image here		
<b>GPS Location</b>		<b>GPS Location</b>		<b>Field Station#</b>	
<b>Field Station#</b>		<b>Field Station#</b>		<b>Pic 13 Desc.</b>	
Insert image here			Insert image here		
<b>GPS Location</b>		<b>GPS Location</b>		<b>Field Station#</b>	
<b>Field Station#</b>		<b>Field Station#</b>		<b>Pic 15 Desc.</b>	
Insert image here			Insert image here		
<b>GPS Location</b>		<b>GPS Location</b>		<b>Field Station#</b>	
<b>Field Station#</b>		<b>Field Station#</b>		<b>Pic 17 Desc.</b>	
Insert image here			Insert image here		
Insert image here			Insert image here		



# Visual Site Inspection Report

<b>Project Name</b>	H-600 Pipeline Spread I		<b>AFE</b>	124300139	<b>Spread</b>	H-600 Pipeline Spread I	
<b>Contractor</b>	Precision				<b>Report #</b>	26949	
<b>Inspector</b>	Logan Box				<b>Date/Time</b>	8/9/2021 3:57 PM	
<b>Permit #</b>	TBD	<b>Inspection Type</b>	VA SWPP		<b>Station Begin</b>	13748+30	
<b>State</b>	VA	<b>Inspection Area</b>	Partial		<b>Station End</b>	13853+45	
<b>County</b>	Franklin	<b>Ground</b>	Dry		<b>Temperature (°F)</b>	86.00	
<b>Municipality</b>	N/A	<b>Weather</b>	Sunny		<b>Rain Gauge (in)</b>	0.00	
					<b>Rain Accumulation Time (days)</b>	0.00	
1. Are the approved (stamped) E&S Plan and PCSM Plan present on site?							Yes
2. Are there activities occurring outside of the limits of disturbance shown on the plan drawings? (If yes, notify the MVP Environmental Permitting Coordinator and explain in comments.)							No
3. Is Construction sequence outlined in the construction notes of the E&S plan set or PCSM plan set being followed? (If No, notify MVP Environmental Permitting Coordinator and explain in comments.)							Yes
4. E&S BMPs (List BMPs and note if installed and maintained as per the plan. If corrective action is needed, a picture is required.)							
<b>E&amp;S BMPs</b>		<b>Compliance Level</b>	<b>Corrective Action</b>		<b>Corrective Time Frame</b>	<b>Date Repaired</b>	
Rock Construction Entrance		Acceptable					
Equipment Bridge		Acceptable					
Compost Filter Sock		Acceptable					
Silt Fence (Filter Fabric Fence)		Acceptable					
Vegetative Stabilization (Temporary)		Acceptable					
<b>5. Site Conditions</b>							
Is an unauthorized discharge (such as sediment, gravel, oil, HDD fluid, etc.) occurring to waters, wetlands, or beyond defined limits of disturbance resulting from earth disturbance activity or ineffective BMP? If yes, take a photo and immediately contact MVP Environmental Permitting Coordinator.							No
Have inactive disturbed areas (stockpiles, final grade) been stabilized per state requirements?							Yes
Are slopes 3:1 and greater stabilized with appropriate BMPs as per E&S plans?							Yes
Has a new slip/slide been observed? (If yes, complete Slide Report Form)							No

<b>A/E</b>	124300139	<b>Date/Time</b>	8/9/2021 3:57 PM	<b>Report #</b>	26949
<b>6. PCSM BMPs</b> (List BMPs and note if installed and maintained as per the plan. If corrective action is needed, a picture is required.)					
<b>PCSM BMPs</b>	<b>Compliance Level</b>	<b>Corrective Action</b>	<b>Corrective Time Frame</b>	<b>Date Repaired</b>	
<b>7. Identify all remedial measures that have been taken since the previous inspection was conducted.</b>					
<b>Comments</b> (Reference above questions as appropriate.)					
<p>The EI Traveled and inspected all ECDs throughout the row, monitored vegetation growth throughout.</p> <p>Inspected all stream and wetland crossings, checked equipment bridges and protection at S-EF7 ,S-MM42 and S-C14 .</p> <p>Monitored RCEs and vegetation stabilization on spoil piles .</p> <p>Throughout today's inspections there were no environmental issues observed at the time of inspection.</p>					
<b>Note:</b> It is a condition of National Pollutant Discharge Elimination System and Erosion and Sediment permits that a maintenance program be conducted to provide for the operation and maintenance of all BMPs to be inspected on a weekly basis and after each stormwater event. Please list in the space provided comments to note if repairs or replacement are needed or have been made for BMPs as a result of the inspection. Failure to conduct the required inspection may result in permit suspension or the imposition of civil penalties. If supplemental monitoring is required as part of a permit condition this form may be used to meet those monitoring requirements.					

<b>A/E</b>	124300139	<b>Date/Time</b>	8/9/2021 3:57 PM	<b>Report #</b>	
<b>Pictures</b>					
					
<b>GPS Location</b>	0000	<b>GPS Location</b>	0000		
<b>Field Station#</b>	13760+00	<b>Field Station#</b>	13833+00		
<b>Pic 1 Desc.</b>	Observed ECDs along row boundary during routine inspection today. No issues observed at the time of inspection.		<b>Pic 2 Desc.</b>	Row photo showing stabilization on hill side above stream crossing. No environmental issues observed at the time of inspection.	
					
<b>GPS Location</b>	0000	<b>GPS Location</b>	00000		
<b>Field Station#</b>	13765+40	<b>Field Station#</b>	13770+69		
<b>Pic 3 Desc.</b>	Row photo showing stabilization and vegetation.		<b>Pic 4 Desc.</b>	Monitored equipment bridge and ECDs at S-MM42 crossing. No environmental issues observed at the time of inspection.	
					
<b>GPS Location</b>	0000	<b>GPS Location</b>	00000		
<b>Field Station#</b>	13826+98	<b>Field Station#</b>	13748+97		
<b>Pic 5 Desc.</b>	Observed vegetation growth at location where anode work was previously done. Good growth observed.		<b>Pic 6 Desc.</b>	Monitored ECDs along stream S-EF7, all up to date and functioning at the time of inspection.	

<b>A/E</b>	124300139	<b>Date/Time</b>	8/9/2021 3:57 PM	<b>Report #</b>	
<b>Pictures</b>					
Insert image here			Insert image here		
<b>GPS Location</b>		<b>GPS Location</b>		<b>Field Station#</b>	
<b>Field Station#</b>		<b>Field Station#</b>		<b>Pic 7 Desc.</b>	
Insert image here			Insert image here		
<b>GPS Location</b>		<b>GPS Location</b>		<b>Field Station#</b>	
<b>Field Station#</b>		<b>Field Station#</b>		<b>Pic 9 Desc.</b>	
Insert image here			Insert image here		
<b>GPS Location</b>		<b>GPS Location</b>		<b>Field Station#</b>	
<b>Field Station#</b>		<b>Field Station#</b>		<b>Pic 11 Desc.</b>	
Insert image here			Insert image here		
Insert image here			Insert image here		

<b>A/E</b>	124300139	<b>Date/Time</b>	8/9/2021 3:57 PM	<b>Report #</b>	
<b>Pictures</b>					
Insert image here			Insert image here		
<b>GPS Location</b>		<b>GPS Location</b>		<b>Field Station#</b>	
<b>Field Station#</b>		<b>Field Station#</b>		<b>Pic 13 Desc.</b>	
Insert image here			Insert image here		
<b>GPS Location</b>		<b>GPS Location</b>		<b>Field Station#</b>	
<b>Field Station#</b>		<b>Field Station#</b>		<b>Pic 15 Desc.</b>	
Insert image here			Insert image here		
<b>GPS Location</b>		<b>GPS Location</b>		<b>Field Station#</b>	
<b>Field Station#</b>		<b>Field Station#</b>		<b>Pic 17 Desc.</b>	
Insert image here			Insert image here		
Insert image here			Insert image here		





# Visual Site Inspection Report

<b>Project Name</b>	H-602 Pipeline Spread I	<b>AFE</b>	124300139	<b>Spread</b>	H-602 Pipeline Spread I	
<b>Contractor</b>	Precision			<b>Report #</b>	26953	
<b>Inspector</b>	John White			<b>Date/Time</b>	8/9/2021 10:34 AM	
<b>Permit #</b>	TBD	<b>Inspection Type</b>	VA SWPP	<b>Station Begin</b>	00+00	
<b>State</b>	VA	<b>Inspection Area</b>	Full	<b>Station End</b>	19+25	
<b>County</b>	Pittsylvania	<b>Ground</b>	Dry	<b>Temperature (°F)</b>	80.00	
<b>Municipality</b>	Chatham	<b>Weather</b>	Sunny	<b>Rain Gauge (in)</b>	0.60	
				<b>Rain Accumulation Time (days)</b>	6.00	
1. Are the approved (stamped) E&S Plan and PCSM Plan present on site?						Yes
2. Are there activities occurring outside of the limits of disturbance shown on the plan drawings? (If yes, notify the MVP Environmental Permitting Coordinator and explain in comments.)						No
3. Is Construction sequence outlined in the construction notes of the E&S plan set or PCSM plan set being followed? (If No, notify MVP Environmental Permitting Coordinator and explain in comments.)						Yes
4. E&S BMPs (List BMPs and note if installed and maintained as per the plan. If corrective action is needed, a picture is required.)						
<b>E&amp;S BMPs</b>		<b>Compliance Level</b>	<b>Corrective Action</b>	<b>Corrective Time Frame</b>	<b>Date Repaired</b>	
Compost Filter Sock		Acceptable				
Equipment Bridge		Acceptable				
Housekeeping		Acceptable				
Sediment Filter Log		Acceptable				
Sensitive Resource Buffer		Acceptable				
Sump Pit		Acceptable				
Vegetative Stabilization (Temporary)		Acceptable				
Waterbar End Treatment		Acceptable				
<b>5. Site Conditions</b>						
Is an unauthorized discharge (such as sediment, gravel, oil, HDD fluid, etc.) occurring to waters, wetlands, or beyond defined limits of disturbance resulting from earth disturbance activity or ineffective BMP? If yes, take a photo and immediately contact MVP Environmental Permitting Coordinator.						No
Have inactive disturbed areas (stockpiles, final grade) been stabilized per state requirements?						Yes
Are slopes 3:1 and greater stabilized with appropriate BMPs as per E&S plans?						Yes
Has a new slip/slide been observed? (If yes, complete Slide Report Form)						No



<b>A/E</b>	124300139	<b>Date/Time</b>	8/9/2021 10:34 AM	<b>Report #</b>	26953
<b>6. PCSM BMPs</b> (List BMPs and note if installed and maintained as per the plan. If corrective action is needed, a picture is required.)					
<b>PCSM BMPs</b>	<b>Compliance Level</b>	<b>Corrective Action</b>	<b>Corrective Time Frame</b>	<b>Date Repaired</b>	
<b>7. Identify all remedial measures that have been taken since the previous inspection was conducted.</b>					
<b>Comments</b> (Reference above questions as appropriate.)					
Performed SWPPP Inspection on this line. There were no issues to report at the time of Inspection.					
<b>Note:</b> It is a condition of National Pollutant Discharge Elimination System and Erosion and Sediment permits that a maintenance program be conducted to provide for the operation and maintenance of all BMPs to be inspected on a weekly basis and after each stormwater event. Please list in the space provided comments to note if repairs or replacement are needed or have been made for BMPs as a result of the inspection. Failure to conduct the required inspection may result in permit suspension or the imposition of civil penalties. If supplemental monitoring is required as part of a permit condition this form may be used to meet those monitoring requirements.					

<b>A/E</b>	124300139	<b>Date/Time</b>	8/9/2021 10:34 AM	<b>Report #</b>	
<b>Pictures</b>					
<b>GPS Location</b>	O	<b>GPS Location</b>	O		
<b>Field Station#</b>	12+65	<b>Field Station#</b>	19+00		
<b>Pic 1 Desc.</b>	Observing temporary stabilization, buffer, equipment crossing and ECD's	<b>Pic 2 Desc.</b>	Observing temporary stabilization and ECD's		
<b>GPS Location</b>	O	<b>GPS Location</b>	O		
<b>Field Station#</b>	13+50	<b>Field Station#</b>	6+00		
<b>Pic 3 Desc.</b>	Observing temporary stabilization, sump and end treatment	<b>Pic 4 Desc.</b>	Observing temporary stabilization and access road		
Insert image here			Insert image here		
<b>GPS Location</b>		<b>GPS Location</b>			
<b>Field Station#</b>		<b>Field Station#</b>			
<b>Pic 5 Desc.</b>		<b>Pic 6 Desc.</b>			

<b>A/E</b>	124300139	<b>Date/Time</b>	8/9/2021 10:34 AM	<b>Report #</b>	
<b>Pictures</b>					
Insert image here			Insert image here		
<b>GPS Location</b>		<b>GPS Location</b>		<b>Field Station#</b>	
<b>Field Station#</b>		<b>Field Station#</b>		<b>Pic 7 Desc.</b>	
Insert image here			Insert image here		
<b>GPS Location</b>		<b>GPS Location</b>		<b>Field Station#</b>	
<b>Field Station#</b>		<b>Field Station#</b>		<b>Pic 9 Desc.</b>	
Insert image here			Insert image here		
<b>GPS Location</b>		<b>GPS Location</b>		<b>Field Station#</b>	
<b>Field Station#</b>		<b>Field Station#</b>		<b>Pic 11 Desc.</b>	
Insert image here			Insert image here		
Insert image here			Insert image here		

<b>A/E</b>	124300139	<b>Date/Time</b>	8/9/2021 10:34 AM	<b>Report #</b>	
<b>Pictures</b>					
Insert image here			Insert image here		
<b>GPS Location</b>		<b>GPS Location</b>		<b>Field Station#</b>	
<b>Field Station#</b>		<b>Field Station#</b>		<b>Pic 13 Desc.</b>	
Insert image here			Insert image here		
<b>GPS Location</b>		<b>GPS Location</b>		<b>Field Station#</b>	
<b>Field Station#</b>		<b>Field Station#</b>		<b>Pic 15 Desc.</b>	
Insert image here			Insert image here		
<b>GPS Location</b>		<b>GPS Location</b>		<b>Field Station#</b>	
<b>Field Station#</b>		<b>Field Station#</b>		<b>Pic 17 Desc.</b>	
Insert image here			Insert image here		
Insert image here			Insert image here		









# Visual Site Inspection Report







<b>Project Name</b>	H-600 Pipeline Spread I	<b>AFE</b>	124300139	<b>Spread</b>	H-600 Pipeline Spread I
<b>Contractor</b>	Precision			<b>Report #</b>	26965
<b>Inspector</b>	Ben Farmer			<b>Date/Time</b>	8/9/2021 5:30 PM
<b>Permit #</b>	TBD	<b>Inspection Type</b>	VA SWPP	<b>Station Begin</b>	15480+67
<b>State</b>	VA	<b>Inspection Area</b>	Partial	<b>Station End</b>	15584+23
<b>County</b>	Pittsylvania	<b>Ground</b>	Damp	<b>Temperature (°F)</b>	80.00
<b>Municipality</b>	Chatham	<b>Weather</b>	Sunny	<b>Rain Gauge (in)</b>	0.50
				<b>Rain Accumulation Time (days)</b>	0.00
1. Are the approved (stamped) E&S Plan and PCSM Plan present on site?					Yes
2. Are there activities occurring outside of the limits of disturbance shown on the plan drawings? (If yes, notify the MVP Environmental Permitting Coordinator and explain in comments.)					No
3. Is Construction sequence outlined in the construction notes of the E&S plan set or PCSM plan set being followed? (If No, notify MVP Environmental Permitting Coordinator and explain in comments.)					Yes
4. E&S BMPs (List BMPs and note if installed and maintained as per the plan. If corrective action is needed, a picture is required.)					
<b>E&amp;S BMPs</b>	<b>Compliance Level</b>	<b>Corrective Action</b>	<b>Corrective Time Frame</b>	<b>Date Repaired</b>	
Cleanwater Diversion Pipe	Acceptable				
Equipment Bridge	Acceptable				
Rock Construction Entrance	Acceptable				
Rock Filter Outlet	Acceptable				
Silt Fence (Filter Fabric Fence)	Acceptable				
Slope Drain Pipe	Acceptable				
Vegetative Stabilization (Temporary)	Acceptable				
Waterbar	Acceptable				
<b>5. Site Conditions</b>					
Is an unauthorized discharge (such as sediment, gravel, oil, HDD fluid, etc.) occurring to waters, wetlands, or beyond defined limits of disturbance resulting from earth disturbance activity or ineffective BMP? If yes, take a photo and immediately contact MVP Environmental Permitting Coordinator.					No
Have inactive disturbed areas (stockpiles, final grade) been stabilized per state requirements?					Yes
Are slopes 3:1 and greater stabilized with appropriate BMPs as per E&S plans?					Yes
Has a new slip/slide been observed? (If yes, complete Slide Report Form)					No

<b>AFE</b>	124300139	<b>Date/Time</b>	8/9/2021 5:30 PM	<b>Report #</b>	26965
<b>6. PCSM BMPs</b> (List BMPs and note if installed and maintained as per the plan. If corrective action is needed, a picture is required.)					
<b>PCSM BMPs</b>	<b>Compliance Level</b>	<b>Corrective Action</b>	<b>Corrective Time Frame</b>	<b>Date Repaired</b>	
<b>7. Identify all remedial measures that have been taken since the previous inspection was conducted.</b>					
<b>Comments</b> (Reference above questions as appropriate.)					
SWPPP Inspection (Sunny, 80 F) Rain Gauge= 0.5" 15480+67-15584+23  -EI began inspection at Toshes Rd. -RCEs are in good condition at all road crossings. -No evidence of sedimentation from 3rd party disturbance at 15505+00. -P1 is in good condition at all stream and wetland buffers. -3rd party ECDs appear to be in good condition at 15510+00. 3rd party currently grading this area. EI will continue to monitor. -CWDs are functioning as intended throughout this area. -Waterbars are in good condition throughout this section. -No evidence of sedimentation from 3rd party disturbance above stream S-CC9. EI will continue to monitor this area. -Previously repaired equipment bridge is in good condition with controls in place at 15573+22. -Slope drain is functioning as intended at 15575+67. -Vegetation continuing to fill in throughout this section.					
<b>Note:</b> It is a condition of National Pollutant Discharge Elimination System and Erosion and Sediment permits that a maintenance program be conducted to provide for the operation and maintenance of all BMPs to be inspected on a weekly basis and after each stormwater event. Please list in the space provided comments to note if repairs or replacement are needed or have been made for BMPs as a result of the inspection. Failure to conduct the required inspection may result in permit suspension or the imposition of civil penalties. If supplemental monitoring is required as part of a permit condition this form may be used to meet those monitoring requirements.					



<b>A/E</b>	124300139	<b>Date/Time</b>	8/9/2021 5:30 PM	<b>Report #</b>	
<b>Pictures</b>					
					
<b>GPS Location</b>	See photo		<b>GPS Location</b>	See photo	
<b>Field Station#</b>	15495+00		<b>Field Station#</b>	15496+00	
<b>Pic 1 Desc.</b>	Vegetation continues to fill in throughout this section of ROW.		<b>Pic 2 Desc.</b>	RCEs are in good condition at all road crossings.	
					
<b>GPS Location</b>	See photo		<b>GPS Location</b>	See photo	
<b>Field Station#</b>	15500+00		<b>Field Station#</b>	15503+00	
<b>Pic 3 Desc.</b>	Vegetation continues to fill in throughout this section of ROW.		<b>Pic 4 Desc.</b>	No evidence of sedimentation from 3rd party disturbance.	
					
<b>GPS Location</b>	See photo		<b>GPS Location</b>	See photo	
<b>Field Station#</b>	15506+41		<b>Field Station#</b>	15510+00	
<b>Pic 5 Desc.</b>	P1 is in good condition at all stream and wetland buffers.		<b>Pic 6 Desc.</b>	3rd party ECDs appear to be in good condition.	



<b>AFE</b>	124300139	<b>Date/Time</b>	8/9/2021 5:30 PM	<b>Report #</b>	
<b>Pictures</b>					
					
<b>GPS Location</b>	See photo		<b>GPS Location</b>	See photo	
<b>Field Station#</b>	15515+00		<b>Field Station#</b>	15540+00	
<b>Pic 7 Desc.</b>	CWDs are in good condition and functioning.		<b>Pic 8 Desc.</b>	Equipment bridge ECDs are in place and functioning.	
					
<b>GPS Location</b>	See photo		<b>GPS Location</b>	See photo	
<b>Field Station#</b>	15547+37		<b>Field Station#</b>	15556+83	
<b>Pic 9 Desc.</b>	Waterbars are functioning as intended.		<b>Pic 10 Desc.</b>	No evidence of sedimentation from 3rd party disturbance.	
					
<b>GPS Location</b>	See photo		<b>GPS Location</b>	See photo	
<b>Field Station#</b>	15573+39		<b>Field Station#</b>	15574+87	
<b>Pic 11 Desc.</b>	Recently repaired equipment bridge remains in good condition.		<b>Pic 12 Desc.</b>	Slope drain is functioning as intended.	









<b>A/E</b>	124300139	<b>Date/Time</b>	8/9/2021 5:30 PM	<b>Report #</b>	
<b>Pictures</b>					
Insert image here			Insert image here		
<b>GPS Location</b>		<b>GPS Location</b>		<b>Field Station#</b>	
<b>Field Station#</b>		<b>Field Station#</b>		<b>Pic 13 Desc.</b>	
Insert image here			Insert image here		
<b>GPS Location</b>		<b>GPS Location</b>		<b>Field Station#</b>	
<b>Field Station#</b>		<b>Field Station#</b>		<b>Pic 15 Desc.</b>	
Insert image here			Insert image here		
<b>GPS Location</b>		<b>GPS Location</b>		<b>Field Station#</b>	
<b>Field Station#</b>		<b>Field Station#</b>		<b>Pic 17 Desc.</b>	
Insert image here			Insert image here		
<b>GPS Location</b>		<b>GPS Location</b>		<b>Field Station#</b>	
<b>Field Station#</b>		<b>Field Station#</b>		<b>Pic 18 Desc.</b>	



# Visual Site Inspection Report

<b>Project Name</b>	H-600 Pipeline Spread I	<b>AFE</b>	124300139	<b>Spread</b>	H-600 Pipeline Spread I
<b>Contractor</b>	Precision			<b>Report #</b>	26962
<b>Inspector</b>	Charles Head			<b>Date/Time</b>	8/9/2021 3:34 PM
<b>Permit #</b>	TBD	<b>Inspection Type</b>	VA SWPP	<b>Station Begin</b>	14649+67
<b>State</b>	VA	<b>Inspection Area</b>	Full	<b>Station End</b>	14694+77
<b>County</b>	Franklin	<b>Ground</b>	Dry	<b>Temperature (°F)</b>	92.00
<b>Municipality</b>	N/A	<b>Weather</b>	Sunny	<b>Rain Gauge (in)</b>	0.00
				<b>Rain Accumulation Time (days)</b>	1.00
1. Are the approved (stamped) E&S Plan and PCSM Plan present on site?					Yes
2. Are there activities occurring outside of the limits of disturbance shown on the plan drawings? (If yes, notify the MVP Environmental Permitting Coordinator and explain in comments.)					No
3. Is Construction sequence outlined in the construction notes of the E&S plan set or PCSM plan set being followed? (If No, notify MVP Environmental Permitting Coordinator and explain in comments.)					Yes
4. E&S BMPs (List BMPs and note if installed and maintained as per the plan. If corrective action is needed, a picture is required.)					
<b>E&amp;S BMPs</b>	<b>Compliance Level</b>	<b>Corrective Action</b>	<b>Corrective Time Frame</b>	<b>Date Repaired</b>	
Compost Filter Sock	Acceptable				
Equipment Bridge	Acceptable				
Rock Construction Entrance	Acceptable				
Sensitive Resource Buffer	Acceptable				
Sensitive Resource Signage	Acceptable				
Silt Fence (Filter Fabric Fence)	Acceptable				
Silt Fence (Reinforce Filter Fence)	Acceptable				
Waterbar	Acceptable				
<b>5. Site Conditions</b>					
Is an unauthorized discharge (such as sediment, gravel, oil, HDD fluid, etc.) occurring to waters, wetlands, or beyond defined limits of disturbance resulting from earth disturbance activity or ineffective BMP? If yes, take a photo and immediately contact MVP Environmental Permitting Coordinator.					No
Have inactive disturbed areas (stockpiles, final grade) been stabilized per state requirements?					Yes
Are slopes 3:1 and greater stabilized with appropriate BMPs as per E&S plans?					Yes
Has a new slip/slide been observed? (If yes, complete Slide Report Form)					No

<b>A/E</b>	124300139	<b>Date/Time</b>	8/9/2021 3:34 PM	<b>Report #</b>	26962
<b>6. PCSM BMPs</b> (List BMPs and note if installed and maintained as per the plan. If corrective action is needed, a picture is required.)					
<b>PCSM BMPs</b>	<b>Compliance Level</b>	<b>Corrective Action</b>	<b>Corrective Time Frame</b>	<b>Date Repaired</b>	
<b>7. Identify all remedial measures that have been taken since the previous inspection was conducted.</b>					
<b>Comments</b> (Reference above questions as appropriate.)					
SWPPP inspection of Spread I. Inspection was conducted of LOD and resource boundary ECDs, resources, road crossings, RCEs, water bars, sumps, end treatments, CWDs, stabilization and seeding activities, and general ROW conditions. BMPs listed above. Seeding and stabilization practices are progressing. Contractor has addressed and continues to address maintenance issues. Streams running clean and clear of sediment at time of inspection. No maintenance issues observed during inspection.					
<b>Note:</b> It is a condition of National Pollutant Discharge Elimination System and Erosion and Sediment permits that a maintenance program be conducted to provide for the operation and maintenance of all BMPs to be inspected on a weekly basis and after each stormwater event. Please list in the space provided comments to note if repairs or replacement are needed or have been made for BMPs as a result of the inspection. Failure to conduct the required inspection may result in permit suspension or the imposition of civil penalties. If supplemental monitoring is required as part of a permit condition this form may be used to meet those monitoring requirements.					

<b>A/E</b>	124300139	<b>Date/Time</b>	8/9/2021 3:34 PM	<b>Report #</b>	
<b>Pictures</b>					
					
<b>GPS Location</b>	0	<b>GPS Location</b>	0		
<b>Field Station#</b>	14694+50	<b>Field Station#</b>	14691+00		
<b>Pic 1 Desc.</b>	Approximately 14694+50. Overview of road crossing and RCE.	<b>Pic 2 Desc.</b>	Approximately 14691+00. Overview of ROW.		
					
<b>GPS Location</b>	0	<b>GPS Location</b>	0		
<b>Field Station#</b>	14576+00	<b>Field Station#</b>	14673+10		
<b>Pic 3 Desc.</b>	Approximately 14676+00. Overview of ROW.	<b>Pic 4 Desc.</b>	Approximately 14673+10. Overview of stream crossing, equipment bridge and ECDs at stream S-H37.		
					
<b>GPS Location</b>	0	<b>GPS Location</b>	0		
<b>Field Station#</b>	14666+00	<b>Field Station#</b>	14653+00		
<b>Pic 5 Desc.</b>	Approximately 14666+00. Overview of ROW.	<b>Pic 6 Desc.</b>	Approximately 14653+00. Overview of ROW.		

<b>A/E</b>	124300139	<b>Date/Time</b>	8/9/2021 3:34 PM	<b>Report #</b>	
<b>Pictures</b>					
Insert image here			Insert image here		
<b>GPS Location</b>		<b>GPS Location</b>		<b>Field Station#</b>	
<b>Field Station#</b>		<b>Field Station#</b>		<b>Pic 7 Desc.</b>	
Insert image here			Insert image here		
<b>GPS Location</b>		<b>GPS Location</b>		<b>Field Station#</b>	
<b>Field Station#</b>		<b>Field Station#</b>		<b>Pic 9 Desc.</b>	
Insert image here			Insert image here		
<b>GPS Location</b>		<b>GPS Location</b>		<b>Field Station#</b>	
<b>Field Station#</b>		<b>Field Station#</b>		<b>Pic 11 Desc.</b>	
Insert image here			Insert image here		
<b>GPS Location</b>		<b>GPS Location</b>		<b>Field Station#</b>	
<b>Field Station#</b>		<b>Field Station#</b>		<b>Pic 12 Desc.</b>	

<b>A/E</b>	124300139	<b>Date/Time</b>	8/9/2021 3:34 PM	<b>Report #</b>	
<b>Pictures</b>					
Insert image here			Insert image here		
<b>GPS Location</b>		<b>GPS Location</b>		<b>Field Station#</b>	
<b>Field Station#</b>		<b>Field Station#</b>		<b>Pic 13 Desc.</b>	
Insert image here			Insert image here		
<b>GPS Location</b>		<b>GPS Location</b>		<b>Field Station#</b>	
<b>Field Station#</b>		<b>Field Station#</b>		<b>Pic 15 Desc.</b>	
Insert image here			Insert image here		
<b>GPS Location</b>		<b>GPS Location</b>		<b>Field Station#</b>	
<b>Field Station#</b>		<b>Field Station#</b>		<b>Pic 17 Desc.</b>	
Insert image here			Insert image here		
Insert image here			Insert image here		



# Visual Site Inspection Report

<b>Project Name</b>	H-600 Pipeline Spread I	<b>AFE</b>	124300139	<b>Spread</b>	H-600 Pipeline Spread I
<b>Contractor</b>	Precision			<b>Report #</b>	26957
<b>Inspector</b>	Glenn Mike Renfro			<b>Date/Time</b>	8/9/2021 1:14 PM
<b>Permit #</b>	TBD	<b>Inspection Type</b>	VA SWPP	<b>Station Begin</b>	0000+00
<b>State</b>	VA	<b>Inspection Area</b>	Full	<b>Station End</b>	0000+00
<b>County</b>	Franklin	<b>Ground</b>	Dry	<b>Temperature (°F)</b>	89.00
<b>Municipality</b>	N/A	<b>Weather</b>	Sunny	<b>Rain Gauge (in)</b>	0.00
				<b>Rain Accumulation Time (days)</b>	6.00
1. Are the approved (stamped) E&S Plan and PCSM Plan present on site?					Yes
2. Are there activities occurring outside of the limits of disturbance shown on the plan drawings? (If yes, notify the MVP Environmental Permitting Coordinator and explain in comments.)					No
3. Is Construction sequence outlined in the construction notes of the E&S plan set or PCSM plan set being followed? (If No, notify MVP Environmental Permitting Coordinator and explain in comments.)					Yes
4. E&S BMPs (List BMPs and note if installed and maintained as per the plan. If corrective action is needed, a picture is required.)					
<b>E&amp;S BMPs</b>	<b>Compliance Level</b>	<b>Corrective Action</b>		<b>Corrective Time Frame</b>	<b>Date Repaired</b>
Compost Filter Sock	Acceptable				
Housekeeping	Acceptable				
Other - Explain in Comments	Acceptable	Inlet protection for catch basins			
Secondary Containment	Acceptable				
Rock Construction Entrance	Acceptable				
<b>5. Site Conditions</b>					
Is an unauthorized discharge (such as sediment, gravel, oil, HDD fluid, etc.) occurring to waters, wetlands, or beyond defined limits of disturbance resulting from earth disturbance activity or ineffective BMP? If yes, take a photo and immediately contact MVP Environmental Permitting Coordinator.					No
Have inactive disturbed areas (stockpiles, final grade) been stabilized per state requirements?					N/A
Are slopes 3:1 and greater stabilized with appropriate BMPs as per E&S plans?					N/A
Has a new slip/slide been observed? (If yes, complete Slide Report Form)					No



<b>A/E</b>	124300139	<b>Date/Time</b>	8/9/2021 1:14 PM	<b>Report #</b>	26957
<b>6. PCSM BMPs</b> (List BMPs and note if installed and maintained as per the plan. If corrective action is needed, a picture is required.)					
<b>PCSM BMPs</b>	<b>Compliance Level</b>	<b>Corrective Action</b>	<b>Corrective Time Frame</b>	<b>Date Repaired</b>	
<b>7. Identify all remedial measures that have been taken since the previous inspection was conducted.</b>					
<b>Comments</b> (Reference above questions as appropriate.)					
<ul style="list-style-type: none"> <li>- Performed SWPPP inspection of Spread I main laydown yards MVP-LY-045 and MVP-LY-046 in Rocky Mount, Va.</li> <li>- All perimeter ECD's were inspected and no issues were found.</li> <li>- The inlet protection for the catch basins at LY-046 were in good condition.</li> <li>- All secondary containment structures were in good condition at the time of inspection.</li> <li>- All equipment was inspected and no leaks were observed at the time of inspection.</li> <li>- The RCE at LY-045 was found to be in good condition.</li> <li>- The General Construction permits and contact information are posted at the entrance of LY-046 as required.</li> <li>- There were no issues found to report during today's inspection.</li> </ul>					
<b>Note:</b> It is a condition of National Pollutant Discharge Elimination System and Erosion and Sediment permits that a maintenance program be conducted to provide for the operation and maintenance of all BMPs to be inspected on a weekly basis and after each stormwater event. Please list in the space provided comments to note if repairs or replacement are needed or have been made for BMPs as a result of the inspection. Failure to conduct the required inspection may result in permit suspension or the imposition of civil penalties. If supplemental monitoring is required as part of a permit condition this form may be used to meet those monitoring requirements.					



<b>AFE</b>	124300139	<b>Date/Time</b>	8/9/2021 1:14 PM	<b>Report #</b>	
<b>Pictures</b>					
					
<b>GPS Location</b>	000000000000	<b>GPS Location</b>	000000000000		
<b>Field Station#</b>	0000+00	<b>Field Station#</b>	0000+00		
<b>Pic 1 Desc.</b>	Perimeter ECD's on west side of LY-046 in good condition.	<b>Pic 2 Desc.</b>	Inlet protection for catch basin on north end on LY-046 in good condition.		
					
<b>GPS Location</b>	000000000000	<b>GPS Location</b>	000000000000		
<b>Field Station#</b>	0000+00	<b>Field Station#</b>	0000+00		
<b>Pic 3 Desc.</b>	Secondary containment structure for fuel cell and BlueDef at LY-046 in good condition.	<b>Pic 4 Desc.</b>	Perimeter ECD's on north end of LY-045 in good condition.		
		Insert image here			
<b>GPS Location</b>	000000000000	<b>GPS Location</b>			
<b>Field Station#</b>	0000+00	<b>Field Station#</b>			
<b>Pic 5 Desc.</b>	Secondary containment structure for behind office building at LY-045 in good condition.	<b>Pic 6 Desc.</b>			

<b>A/E</b>	124300139	<b>Date/Time</b>	8/9/2021 1:14 PM	<b>Report #</b>	
<b>Pictures</b>					
Insert image here			Insert image here		
<b>GPS Location</b>		<b>GPS Location</b>		<b>Field Station#</b>	
<b>Field Station#</b>		<b>Field Station#</b>		<b>Pic 7 Desc.</b>	
Insert image here			Insert image here		
<b>GPS Location</b>		<b>GPS Location</b>		<b>Field Station#</b>	
<b>Field Station#</b>		<b>Field Station#</b>		<b>Pic 9 Desc.</b>	
Insert image here			Insert image here		
<b>GPS Location</b>		<b>GPS Location</b>		<b>Field Station#</b>	
<b>Field Station#</b>		<b>Field Station#</b>		<b>Pic 11 Desc.</b>	
Insert image here			Insert image here		
Insert image here			Insert image here		

<b>A/E</b>	124300139	<b>Date/Time</b>	8/9/2021 1:14 PM	<b>Report #</b>	
<b>Pictures</b>					
Insert image here			Insert image here		
<b>GPS Location</b>		<b>GPS Location</b>		<b>Field Station#</b>	
<b>Field Station#</b>		<b>Field Station#</b>		<b>Pic 13 Desc.</b>	
Insert image here			Insert image here		
<b>GPS Location</b>		<b>GPS Location</b>		<b>Field Station#</b>	
<b>Field Station#</b>		<b>Field Station#</b>		<b>Pic 15 Desc.</b>	
Insert image here			Insert image here		
<b>GPS Location</b>		<b>GPS Location</b>		<b>Field Station#</b>	
<b>Field Station#</b>		<b>Field Station#</b>		<b>Pic 17 Desc.</b>	
Insert image here			Insert image here		
Insert image here			Insert image here		









# Visual Site Inspection Report

<b>Project Name</b>	H-600 Pipeline Spread I	<b>AFE</b>	124300139	<b>Spread</b>	H-600 Pipeline Spread I
<b>Contractor</b>	Precision			<b>Report #</b>	27014
<b>Inspector</b>	Charles Head			<b>Date/Time</b>	8/10/2021 3:45 PM
<b>Permit #</b>	TBD	<b>Inspection Type</b>	VA SWPP	<b>Station Begin</b>	14311+57
<b>State</b>	VA	<b>Inspection Area</b>	Full	<b>Station End</b>	14454+22
<b>County</b>	Franklin	<b>Ground</b>	Dry	<b>Temperature (°F)</b>	92.00
<b>Municipality</b>	N/A	<b>Weather</b>	Sunny	<b>Rain Gauge (in)</b>	0.00
				<b>Rain Accumulation Time (days)</b>	1.00
1. Are the approved (stamped) E&S Plan and PCSM Plan present on site?					Yes
2. Are there activities occurring outside of the limits of disturbance shown on the plan drawings? (If yes, notify the MVP Environmental Permitting Coordinator and explain in comments.)					No
3. Is Construction sequence outlined in the construction notes of the E&S plan set or PCSM plan set being followed? (If No, notify MVP Environmental Permitting Coordinator and explain in comments.)					Yes
4. E&S BMPs (List BMPs and note if installed and maintained as per the plan. If corrective action is needed, a picture is required.)					
<b>E&amp;S BMPs</b>	<b>Compliance Level</b>	<b>Corrective Action</b>	<b>Corrective Time Frame</b>	<b>Date Repaired</b>	
3rd Party Damages	Communication	Repair/replace damaged CFS			
Compost Filter Sock	Communication	Repair third party damage			
Equipment Bridge	Acceptable				
Rock Construction Entrance	Acceptable				
Sensitive Resource Buffer	Acceptable				
Sensitive Resource Signage	Acceptable				
Silt Fence (Filter Fabric Fence)	Acceptable				
Silt Fence (Reinforce Filter Fence)	Acceptable				
<b>5. Site Conditions</b>					
Is an unauthorized discharge (such as sediment, gravel, oil, HDD fluid, etc.) occurring to waters, wetlands, or beyond defined limits of disturbance resulting from earth disturbance activity or ineffective BMP? If yes, take a photo and immediately contact MVP Environmental Permitting Coordinator.					No
Have inactive disturbed areas (stockpiles, final grade) been stabilized per state requirements?					Yes
Are slopes 3:1 and greater stabilized with appropriate BMPs as per E&S plans?					Yes
Has a new slip/slide been observed? (If yes, complete Slide Report Form)					No

<b>A/E</b>	124300139	<b>Date/Time</b>	8/10/2021 3:45 PM	<b>Report #</b>	27014
<b>6. PCSM BMPs</b> (List BMPs and note if installed and maintained as per the plan. If corrective action is needed, a picture is required.)					
<b>PCSM BMPs</b>	<b>Compliance Level</b>	<b>Corrective Action</b>	<b>Corrective Time Frame</b>	<b>Date Repaired</b>	
<b>7. Identify all remedial measures that have been taken since the previous inspection was conducted.</b>					
<b>Comments</b> (Reference above questions as appropriate.)					
SWPPP inspection of Spread I. Inspection was conducted of LOD and resource boundary ECDs, resources, road crossings, RCEs, water bars, sumps, end treatments, CWDs, stabilization and seeding activities, and general ROW conditions. BMPs listed above. Seeding and stabilization practices are progressing. Contractor has addressed and continues to address maintenance issues. Streams running clean and clear of sediment at time of inspection. Maintenance issues observed during inspection can be found below and on the daily punch list.					
<b>Note:</b> It is a condition of National Pollutant Discharge Elimination System and Erosion and Sediment permits that a maintenance program be conducted to provide for the operation and maintenance of all BMPs to be inspected on a weekly basis and after each stormwater event. Please list in the space provided comments to note if repairs or replacement are needed or have been made for BMPs as a result of the inspection. Failure to conduct the required inspection may result in permit suspension or the imposition of civil penalties. If supplemental monitoring is required as part of a permit condition this form may be used to meet those monitoring requirements.					



<b>A/E</b>	124300139	<b>Date/Time</b>	8/10/2021 3:45 PM	<b>Report #</b>	
<b>Pictures</b>					
					
<b>GPS Location</b>	0	<b>GPS Location</b>	0	<b>GPS Location</b>	0
<b>Field Station#</b>	14430+00	<b>Field Station#</b>	14391+50	<b>Field Station#</b>	14333+50
<b>Pic 1 Desc.</b>	Approximately 14430+00. Overview of ROW.		<b>Pic 2 Desc.</b>	Approximately 14391+50. Overview of stream crossing, equipment bridge and ECDs at stream S-A41.	
					
<b>GPS Location</b>	0	<b>GPS Location</b>	0	<b>GPS Location</b>	0
<b>Field Station#</b>	14347+00	<b>Field Station#</b>	14333+50	<b>Field Station#</b>	14322+60
<b>Pic 3 Desc.</b>	Approximately 14347+00. Overview of ROW.		<b>Pic 4 Desc.</b>	Approximately 14333+50. Overview of road crossing and RCEs.	
<b>Pic 5 Desc.</b>	Approximately 14327+00. Overview of ROW.		<b>Pic 6 Desc.</b>	Approximately 14322+60. CFS damaged by third party.	

<b>A/E</b>	124300139	<b>Date/Time</b>	8/10/2021 3:45 PM	<b>Report #</b>	
<b>Pictures</b>					
Insert image here			Insert image here		
<b>GPS Location</b>		<b>GPS Location</b>		<b>Field Station#</b>	
<b>Field Station#</b>		<b>Field Station#</b>		<b>Pic 7 Desc.</b>	
Insert image here			Insert image here		
<b>GPS Location</b>		<b>GPS Location</b>		<b>Field Station#</b>	
<b>Field Station#</b>		<b>Field Station#</b>		<b>Pic 9 Desc.</b>	
Insert image here			Insert image here		
<b>GPS Location</b>		<b>GPS Location</b>		<b>Field Station#</b>	
<b>Field Station#</b>		<b>Field Station#</b>		<b>Pic 11 Desc.</b>	
Insert image here			Insert image here		
Insert image here			Insert image here		









<b>A/E</b>	124300139	<b>Date/Time</b>	8/10/2021 3:45 PM	<b>Report #</b>	
<b>Pictures</b>					
Insert image here			Insert image here		
<b>GPS Location</b>		<b>GPS Location</b>		<b>Field Station#</b>	
<b>Field Station#</b>		<b>Field Station#</b>		<b>Pic 13 Desc.</b>	
Insert image here			Insert image here		
<b>GPS Location</b>		<b>GPS Location</b>		<b>Field Station#</b>	
<b>Field Station#</b>		<b>Field Station#</b>		<b>Pic 15 Desc.</b>	
Insert image here			Insert image here		
<b>GPS Location</b>		<b>GPS Location</b>		<b>Field Station#</b>	
<b>Field Station#</b>		<b>Field Station#</b>		<b>Pic 17 Desc.</b>	
Insert image here			Insert image here		
Insert image here			Insert image here		









# Visual Site Inspection Report

<b>Project Name</b>	H-600 Pipeline Spread I	<b>AFE</b>	124300139	<b>Spread</b>	H-600 Pipeline Spread I
<b>Contractor</b>	Precision			<b>Report #</b>	27006
<b>Inspector</b>	Ben Farmer			<b>Date/Time</b>	8/10/2021 1:04 PM
<b>Permit #</b>	TBD	<b>Inspection Type</b>	VA SWPP	<b>Station Begin</b>	15142+66
<b>State</b>	VA	<b>Inspection Area</b>	Partial	<b>Station End</b>	15260+00
<b>County</b>	Pittsylvania	<b>Ground</b>	Dry	<b>Temperature (°F)</b>	83.00
<b>Municipality</b>	Chatham	<b>Weather</b>	Sunny	<b>Rain Gauge (in)</b>	0.00
				<b>Rain Accumulation Time (days)</b>	0.00
1. Are the approved (stamped) E&S Plan and PCSM Plan present on site?					Yes
2. Are there activities occurring outside of the limits of disturbance shown on the plan drawings? (If yes, notify the MVP Environmental Permitting Coordinator and explain in comments.)					No
3. Is Construction sequence outlined in the construction notes of the E&S plan set or PCSM plan set being followed? (If No, notify MVP Environmental Permitting Coordinator and explain in comments.)					Yes
4. E&S BMPs (List BMPs and note if installed and maintained as per the plan. If corrective action is needed, a picture is required.)					
<b>E&amp;S BMPs</b>	<b>Compliance Level</b>	<b>Corrective Action</b>	<b>Corrective Time Frame</b>	<b>Date Repaired</b>	
Cleanwater Diversion Pipe	Acceptable				
Compost Filter Sock	Acceptable				
Equipment Bridge	Acceptable				
Rock Construction Entrance	Acceptable				
Rock Filter	Acceptable				
Rock Filter Outlet	Acceptable				
Silt Fence (Filter Fabric Fence)	Acceptable				
Slope Drain Pipe	Acceptable				
Vegetative Stabilization (Temporary)	Acceptable				
<b>5. Site Conditions</b>					
Is an unauthorized discharge (such as sediment, gravel, oil, HDD fluid, etc.) occurring to waters, wetlands, or beyond defined limits of disturbance resulting from earth disturbance activity or ineffective BMP? If yes, take a photo and immediately contact MVP Environmental Permitting Coordinator.					No
Have inactive disturbed areas (stockpiles, final grade) been stabilized per state requirements?					Yes
Are slopes 3:1 and greater stabilized with appropriate BMPs as per E&S plans?					Yes
Has a new slip/slide been observed? (If yes, complete Slide Report Form)					No

<b>A/E</b>	124300139	<b>Date/Time</b>	8/10/2021 1:04 PM	<b>Report #</b>	27006
<b>6. PCSM BMPs</b> (List BMPs and note if installed and maintained as per the plan. If corrective action is needed, a picture is required.)					
<b>PCSM BMPs</b>		<b>Compliance Level</b>	<b>Corrective Action</b>	<b>Corrective Time Frame</b>	<b>Date Repaired</b>
<b>7. Identify all remedial measures that have been taken since the previous inspection was conducted.</b>					
<div></div>					
<b>Comments</b> (Reference above questions as appropriate.)					
SWPPP Inspection (Sunny, 83F) Rain Gauge= 0.0" 15142+66-15260+00  -EI began inspection at Rockcreek Rd. -RCEs are in good condition at all road crossings. -Perimeter CFS is in good condition throughout this section. -Rock inlet/outlet is in good condition and functioning at 15165+57/15166+00. -Equipment bridge ECDs are in place and functioning. -P1 is in good condition at all stream and wetland crossings. -Slope drain is functioning as intended at 15170+00. -Drainage ECDs are in good condition at 15195+00. -Waterbars are in good condition throughout this section. -Drainage features and permanent waterbars are in good condition throughout restored area of ROW. -Vegetation continuing to fill in throughout this section.					
<b>Note:</b> It is a condition of National Pollutant Discharge Elimination System and Erosion and Sediment permits that a maintenance program be conducted to provide for the operation and maintenance of all BMPs to be inspected on a weekly basis and after each stormwater event. Please list in the space provided comments to note if repairs or replacement are needed or have been made for BMPs as a result of the inspection. Failure to conduct the required inspection may result in permit suspension or the imposition of civil penalties. If supplemental monitoring is required as part of a permit condition this form may be used to meet those monitoring requirements.					

<b>AFE</b>	124300139	<b>Date/Time</b>	8/10/2021 1:04 PM	<b>Report #</b>	
<b>Pictures</b>					
					
<b>GPS Location</b>	See photo		<b>GPS Location</b>	See photo	
<b>Field Station#</b>	15142+66		<b>Field Station#</b>	15155+00	
<b>Pic 1 Desc.</b>	RCE is in good condition at Rockcreek Rd.		<b>Pic 2 Desc.</b>	Perimeter CFS is in good condition throughout this section.	
					
<b>GPS Location</b>	See photo		<b>GPS Location</b>	See photo	
<b>Field Station#</b>	15165+57		<b>Field Station#</b>	15166+00	
<b>Pic 3 Desc.</b>	Rock inlet remains in good condition.		<b>Pic 4 Desc.</b>	Rock outlet remains in good condition.	
					
<b>GPS Location</b>	See photo		<b>GPS Location</b>	See photo	
<b>Field Station#</b>	15167+95		<b>Field Station#</b>	15167+95	
<b>Pic 5 Desc.</b>	P1 is in good condition at this stream buffer.		<b>Pic 6 Desc.</b>	Equipment bridge ECDs are in place and functioning.	



<b>AFE</b>	124300139	<b>Date/Time</b>	8/10/2021 1:04 PM	<b>Report #</b>	
<b>Pictures</b>					
					
<b>GPS Location</b>	See photo		<b>GPS Location</b>	See photo	
<b>Field Station#</b>	15170+00		<b>Field Station#</b>	15173+00	
<b>Pic 7 Desc.</b>	Slope drain is in good condition and functioning as intended.		<b>Pic 8 Desc.</b>	Waterbars are in good condition throughout this section.	
					
<b>GPS Location</b>	See photo		<b>GPS Location</b>	See photo	
<b>Field Station#</b>	15195+00		<b>Field Station#</b>	15205+00	
<b>Pic 9 Desc.</b>	Drainage ECDs are in place and functioning.		<b>Pic 10 Desc.</b>	Vegetation continues to fill in throughout this section of ROW	
					
<b>GPS Location</b>	See photo		<b>GPS Location</b>	See photo	
<b>Field Station#</b>	15230+00		<b>Field Station#</b>	15260+00	
<b>Pic 11 Desc.</b>	Vegetation continues to fill in throughout this section of ROW		<b>Pic 12 Desc.</b>	Vegetation continues to fill in throughout this section of ROW	



<b>A/E</b>	124300139	<b>Date/Time</b>	8/10/2021 1:04 PM	<b>Report #</b>	
<b>Pictures</b>					
Insert image here			Insert image here		
<b>GPS Location</b>		<b>GPS Location</b>		<b>Field Station#</b>	
<b>Field Station#</b>		<b>Field Station#</b>		<b>Pic 13 Desc.</b>	
Insert image here			Insert image here		
<b>GPS Location</b>		<b>GPS Location</b>		<b>Field Station#</b>	
<b>Field Station#</b>		<b>Field Station#</b>		<b>Pic 15 Desc.</b>	
Insert image here			Insert image here		
<b>GPS Location</b>		<b>GPS Location</b>		<b>Field Station#</b>	
<b>Field Station#</b>		<b>Field Station#</b>		<b>Pic 17 Desc.</b>	
Insert image here			Insert image here		
Insert image here			Insert image here		



# Visual Site Inspection Report

<b>Project Name</b>	H-600 Pipeline Spread I	<b>AFE</b>	124300139	<b>Spread</b>	H-600 Pipeline Spread I
<b>Contractor</b>	Precision			<b>Report #</b>	27004
<b>Inspector</b>	Justin Burch			<b>Date/Time</b>	8/10/2021 12:02 PM
<b>Permit #</b>	TBD	<b>Inspection Type</b>	VA SWPP	<b>Station Begin</b>	13853+45
<b>State</b>	VA	<b>Inspection Area</b>	Full	<b>Station End</b>	13958+31
<b>County</b>	Franklin	<b>Ground</b>	Dry	<b>Temperature (°F)</b>	92.00
<b>Municipality</b>	N/A	<b>Weather</b>	Sunny	<b>Rain Gauge (in)</b>	0.00
				<b>Rain Accumulation Time (days)</b>	6.00
1. Are the approved (stamped) E&S Plan and PCSM Plan present on site?					Yes
2. Are there activities occurring outside of the limits of disturbance shown on the plan drawings? (If yes, notify the MVP Environmental Permitting Coordinator and explain in comments.)					No
3. Is Construction sequence outlined in the construction notes of the E&S plan set or PCSM plan set being followed? (If No, notify MVP Environmental Permitting Coordinator and explain in comments.)					Yes
4. <b>E&amp;S BMPs</b> (List BMPs and note if installed and maintained as per the plan. If corrective action is needed, a picture is required.)					
<b>E&amp;S BMPs</b>	<b>Compliance Level</b>	<b>Corrective Action</b>	<b>Corrective Time Frame</b>	<b>Date Repaired</b>	
Compost Filter Sock	Acceptable				
Equipment Bridge	Acceptable				
Cleanwater Diversion Berm	Acceptable				
Vegetative Stabilization (Temporary)	Acceptable				
Vegetative Stabilization (Permanent)	Acceptable				
Waterbar	Acceptable				
Waterbar End Treatment	Acceptable				
Slope Drain Pipe	Acceptable				
Sump Pit	Acceptable				
<b>5. Site Conditions</b>					
Is an unauthorized discharge (such as sediment, gravel, oil, HDD fluid, etc.) occurring to waters, wetlands, or beyond defined limits of disturbance resulting from earth disturbance activity or ineffective BMP? If yes, take a photo and immediately contact MVP Environmental Permitting Coordinator.					No
Have inactive disturbed areas (stockpiles, final grade) been stabilized per state requirements?					Yes
Are slopes 3:1 and greater stabilized with appropriate BMPs as per E&S plans?					Yes
Has a new slip/slide been observed? (If yes, complete Slide Report Form)					No

<b>A/E</b>	124300139	<b>Date/Time</b>	8/10/2021 12:02 PM	<b>Report #</b>	27004
<b>6. PCSM BMPs</b> (List BMPs and note if installed and maintained as per the plan. If corrective action is needed, a picture is required.)					
<b>PCSM BMPs</b>	<b>Compliance Level</b>	<b>Corrective Action</b>	<b>Corrective Time Frame</b>	<b>Date Repaired</b>	
<b>7. Identify all remedial measures that have been taken since the previous inspection was conducted.</b>					
<b>Comments</b> (Reference above questions as appropriate.)					
<ul style="list-style-type: none"> <li>• The EI performed a SWPPP inspection from 13853+45 to 13958+31 (access road MVP-FR-303.01 to Foggy Ridge Road). No issues were submitted for the punch list due to inspected ECDs being in compliance at the time of inspection.</li> <li>• The EI observed that an environmental crew has worked in the inspection area and addressed punch list items submitted at the last SWPPP inspection</li> <li>• Since the last SWPPP inspection the inspection area has not received any recordable rainfall.</li> <li>• The ROW ground condition is dry.</li> <li>• At the time of inspection permanent vegetative stabilization was sufficiently established to inhibit erosion from 13900+00 to 13910+00 and from 13921+00 to 13940+00.</li> <li>• At the time of inspection temporary vegetative stabilization was sufficiently established to inhibit erosion.</li> </ul>					
<b>Note:</b> It is a condition of National Pollutant Discharge Elimination System and Erosion and Sediment permits that a maintenance program be conducted to provide for the operation and maintenance of all BMPs to be inspected on a weekly basis and after each stormwater event. Please list in the space provided comments to note if repairs or replacement are needed or have been made for BMPs as a result of the inspection. Failure to conduct the required inspection may result in permit suspension or the imposition of civil penalties. If supplemental monitoring is required as part of a permit condition this form may be used to meet those monitoring requirements.					

<b>A/E</b>	124300139	<b>Date/Time</b>	8/10/2021 12:02 PM	<b>Report #</b>	
<b>Pictures</b>					
<b>GPS Location</b>		0		<b>GPS Location</b>	
<b>Field Station#</b>		13862+80		<b>Field Station#</b>	
<b>Pic 1 Desc.</b>		CFS and equipment bridge in acceptable conditions		<b>Pic 2 Desc.</b>	
<b>GPS Location</b>		0		<b>GPS Location</b>	
<b>Field Station#</b>		13937+00		<b>Field Station#</b>	
<b>Pic 3 Desc.</b>		Permanent vegetative stabilization in acceptable condition		<b>Pic 4 Desc.</b>	
<b>GPS Location</b>		0		<b>GPS Location</b>	
<b>Field Station#</b>		13949+00		<b>Field Station#</b>	
<b>Pic 5 Desc.</b>		Waterbar end treatment in acceptable condition		<b>Pic 6 Desc.</b>	

<b>A/E</b>	124300139	<b>Date/Time</b>	8/10/2021 12:02 PM	<b>Report #</b>	
<b>Pictures</b>					
Insert image here			Insert image here		
<b>GPS Location</b>		<b>GPS Location</b>		<b>Field Station#</b>	
<b>Field Station#</b>		<b>Field Station#</b>		<b>Pic 7 Desc.</b>	
Insert image here			Insert image here		
<b>GPS Location</b>		<b>GPS Location</b>		<b>Field Station#</b>	
<b>Field Station#</b>		<b>Field Station#</b>		<b>Pic 9 Desc.</b>	
Insert image here			Insert image here		
<b>GPS Location</b>		<b>GPS Location</b>		<b>Field Station#</b>	
<b>Field Station#</b>		<b>Field Station#</b>		<b>Pic 11 Desc.</b>	
Insert image here			Insert image here		
Insert image here			Insert image here		



<b>A/E</b>	124300139	<b>Date/Time</b>	8/10/2021 12:02 PM	<b>Report #</b>	
<b>Pictures</b>					
Insert image here			Insert image here		
<b>GPS Location</b>		<b>GPS Location</b>		<b>Field Station#</b>	
<b>Field Station#</b>		<b>Field Station#</b>		<b>Pic 13 Desc.</b>	
Insert image here			Insert image here		
<b>GPS Location</b>		<b>GPS Location</b>		<b>Field Station#</b>	
<b>Field Station#</b>		<b>Field Station#</b>		<b>Pic 15 Desc.</b>	
Insert image here			Insert image here		
<b>GPS Location</b>		<b>GPS Location</b>		<b>Field Station#</b>	
<b>Field Station#</b>		<b>Field Station#</b>		<b>Pic 17 Desc.</b>	
Insert image here			Insert image here		
Insert image here			Insert image here		





# Visual Site Inspection Report

<b>Project Name</b>	H-600 Pipeline Spread I	<b>AFE</b>	124300139	<b>Spread</b>	H-600 Pipeline Spread I	
<b>Contractor</b>	Precision			<b>Report #</b>	26983	
<b>Inspector</b>	Frank Craycroft			<b>Date/Time</b>	8/9/2021 11:15 PM	
<b>Permit #</b>	TBD	<b>Inspection Type</b>	VA SWPP	<b>Station Begin</b>	0+00	
<b>State</b>	VA	<b>Inspection Area</b>	Full	<b>Station End</b>	0+00	
<b>County</b>	Franklin	<b>Ground</b>	Dry	<b>Temperature (°F)</b>	85.00	
<b>Municipality</b>	N/A	<b>Weather</b>	Sunny	<b>Rain Gauge (in)</b>	0.00	
				<b>Rain Accumulation Time (days)</b>	1.00	
1. Are the approved (stamped) E&S Plan and PCSM Plan present on site?						Yes
2. Are there activities occurring outside of the limits of disturbance shown on the plan drawings? (If yes, notify the MVP Environmental Permitting Coordinator and explain in comments.)						No
3. Is Construction sequence outlined in the construction notes of the E&S plan set or PCSM plan set being followed? (If No, notify MVP Environmental Permitting Coordinator and explain in comments.)						Yes
4. E&S BMPs (List BMPs and note if installed and maintained as per the plan. If corrective action is needed, a picture is required.)						
<b>E&amp;S BMPs</b>		<b>Compliance Level</b>	<b>Corrective Action</b>	<b>Corrective Time Frame</b>	<b>Date Repaired</b>	
Compost Filter Sock		Acceptable				
Housekeeping		Acceptable				
Rock Construction Entrance		Acceptable				
Secondary Containment		Acceptable				
Timber Mat		Acceptable				
Vegetative Stabilization (Temporary)		Acceptable				
Waste Management		Acceptable				
<b>5. Site Conditions</b>						
Is an unauthorized discharge (such as sediment, gravel, oil, HDD fluid, etc.) occurring to waters, wetlands, or beyond defined limits of disturbance resulting from earth disturbance activity or ineffective BMP? If yes, take a photo and immediately contact MVP Environmental Permitting Coordinator.						No
Have inactive disturbed areas (stockpiles, final grade) been stabilized per state requirements?						Yes
Are slopes 3:1 and greater stabilized with appropriate BMPs as per E&S plans?						N/A
Has a new slip/slide been observed? (If yes, complete Slide Report Form)						No

<b>A/E</b>	124300139	<b>Date/Time</b>	8/9/2021 11:15 PM	<b>Report #</b>	26983
<b>6. PCSM BMPs</b> (List BMPs and note if installed and maintained as per the plan. If corrective action is needed, a picture is required.)					
<b>PCSM BMPs</b>	<b>Compliance Level</b>	<b>Corrective Action</b>	<b>Corrective Time Frame</b>	<b>Date Repaired</b>	
<b>7. Identify all remedial measures that have been taken since the previous inspection was conducted.</b>					
<b>Comments</b> (Reference above questions as appropriate.)					
Conducted SWPPP inspection of LY-032, -033, -048 and ANC-006. All portable equipment and hazardous materials were maintained within secondary containment. All trash & debris was maintained within bulk dumpsters on-site. Stormwater drain inlet protections were free of sediment & debris buildup. All perimeter ECDs were functional and in good condition. No issues were observed.					
<b>Note:</b> It is a condition of National Pollutant Discharge Elimination System and Erosion and Sediment permits that a maintenance program be conducted to provide for the operation and maintenance of all BMPs to be inspected on a weekly basis and after each stormwater event. Please list in the space provided comments to note if repairs or replacement are needed or have been made for BMPs as a result of the inspection. Failure to conduct the required inspection may result in permit suspension or the imposition of civil penalties. If supplemental monitoring is required as part of a permit condition this form may be used to meet those monitoring requirements.					

<b>A/E</b>	124300139	<b>Date/Time</b>	8/9/2021 11:15 PM	<b>Report #</b>	
<b>Pictures</b>					
					
<b>GPS Location</b>	0	<b>GPS Location</b>	0		
<b>Field Station#</b>	0+00	<b>Field Station#</b>	0+00		
<b>Pic 1 Desc.</b>	LY-048 Housekeeping		<b>Pic 2 Desc.</b>	LY-048 Equipment staging	
					
<b>GPS Location</b>	0	<b>GPS Location</b>	0		
<b>Field Station#</b>	0+00	<b>Field Station#</b>	0+00		
<b>Pic 3 Desc.</b>	LY-032 Equipment staging		<b>Pic 4 Desc.</b>	LY-032 Secondary containment and housekeeping	
					
<b>GPS Location</b>	0	<b>GPS Location</b>	0		
<b>Field Station#</b>	0+00	<b>Field Station#</b>	0+00		
<b>Pic 5 Desc.</b>	LY-033 Rock construction entrance		<b>Pic 6 Desc.</b>	LY-033 Stormwater drain inlet protection	

<b>AFE</b>	124300139	<b>Date/Time</b>	8/9/2021 11:15 PM	<b>Report #</b>	
<b>Pictures</b>					
					
<b>GPS Location</b>	0	<b>GPS Location</b>	0		
<b>Field Station#</b>	0+00	<b>Field Station#</b>	0+00		
<b>Pic 7 Desc.</b>	ANC-006 South perimeter CFS	<b>Pic 8 Desc.</b>	ANC-006 Stormwater drain inlet protection		
Insert image here		Insert image here			
<b>GPS Location</b>		<b>GPS Location</b>			
<b>Field Station#</b>		<b>Field Station#</b>			
<b>Pic 9 Desc.</b>		<b>Pic 10 Desc.</b>			
Insert image here		Insert image here			
<b>GPS Location</b>		<b>GPS Location</b>			
<b>Field Station#</b>		<b>Field Station#</b>			
<b>Pic 11 Desc.</b>		<b>Pic 12 Desc.</b>			








<b>A/E</b>	124300139	<b>Date/Time</b>	8/9/2021 11:15 PM	<b>Report #</b>	
<b>Pictures</b>					
Insert image here			Insert image here		
<b>GPS Location</b>		<b>GPS Location</b>		<b>Field Station#</b>	
<b>Field Station#</b>		<b>Field Station#</b>		<b>Pic 13 Desc.</b>	
Insert image here			Insert image here		
<b>GPS Location</b>		<b>GPS Location</b>		<b>Field Station#</b>	
<b>Field Station#</b>		<b>Field Station#</b>		<b>Pic 15 Desc.</b>	
Insert image here			Insert image here		
<b>GPS Location</b>		<b>GPS Location</b>		<b>Field Station#</b>	
<b>Field Station#</b>		<b>Field Station#</b>		<b>Pic 17 Desc.</b>	
Insert image here			Insert image here		
Insert image here			Insert image here		



# Visual Site Inspection Report

<b>Project Name</b>	H-600 Pipeline Spread I	<b>AFE</b>	124300139	<b>Spread</b>	H-600 Pipeline Spread I
<b>Contractor</b>	Precision			<b>Report #</b>	26981
<b>Inspector</b>	Ben Davenport			<b>Date/Time</b>	8/10/2021 9:09 AM
<b>Permit #</b>	TBD	<b>Inspection Type</b>	VA SWPP	<b>Station Begin</b>	14694+77
<b>State</b>	VA	<b>Inspection Area</b>	Partial	<b>Station End</b>	14802+19
<b>County</b>	Franklin	<b>Ground</b>	Dry	<b>Temperature (°F)</b>	92.00
<b>Municipality</b>	N/A	<b>Weather</b>	Sunny	<b>Rain Gauge (in)</b>	0.00
				<b>Rain Accumulation Time (days)</b>	0.00
1. Are the approved (stamped) E&S Plan and PCSM Plan present on site?					Yes
2. Are there activities occurring outside of the limits of disturbance shown on the plan drawings? (If yes, notify the MVP Environmental Permitting Coordinator and explain in comments.)					No
3. Is Construction sequence outlined in the construction notes of the E&S plan set or PCSM plan set being followed? (If No, notify MVP Environmental Permitting Coordinator and explain in comments.)					Yes
4. <b>E&amp;S BMPs</b> (List BMPs and note if installed and maintained as per the plan. If corrective action is needed, a picture is required.)					
<b>E&amp;S BMPs</b>	<b>Compliance Level</b>	<b>Corrective Action</b>	<b>Corrective Time Frame</b>	<b>Date Repaired</b>	
Vegetative Stabilization (Temporary)	Acceptable				
Temporary Diversion Berm	Acceptable				
Compost Filter Sock	Acceptable				
Sump Pit	Acceptable				
Waterbar End Treatment	Acceptable				
Silt Fence (Reinforced Filter Fabric Fence)	Acceptable				
Equipment Bridge	Acceptable				
Sediment Filter Log	Acceptable				
<b>5. Site Conditions</b>					
Is an unauthorized discharge (such as sediment, gravel, oil, HDD fluid, etc.) occurring to waters, wetlands, or beyond defined limits of disturbance resulting from earth disturbance activity or ineffective BMP? If yes, take a photo and immediately contact MVP Environmental Permitting Coordinator.					No
Have inactive disturbed areas (stockpiles, final grade) been stabilized per state requirements?					Yes
Are slopes 3:1 and greater stabilized with appropriate BMPs as per E&S plans?					Yes
Has a new slip/slide been observed? (If yes, complete Slide Report Form)					No

<b>A/E</b>	124300139	<b>Date/Time</b>	8/10/2021 9:09 AM	<b>Report #</b>	26981
<b>6. PCSM BMPs</b> (List BMPs and note if installed and maintained as per the plan. If corrective action is needed, a picture is required.)					
<b>PCSM BMPs</b>	<b>Compliance Level</b>	<b>Corrective Action</b>	<b>Corrective Time Frame</b>	<b>Date Repaired</b>	
<b>7. Identify all remedial measures that have been taken since the previous inspection was conducted.</b>					
<b>Comments</b> (Reference above questions as appropriate.)					
-Available for work -Received instruction from Lead EI for daily tasks -Sunny weather with dry ground conditions during inspection -Performed SWPPP inspection on portion of MVP Spread I section -Covered territory between station# 14694+77 — 14802+19 (Jacks Creek Rd to MVP-FR-323) -Walked ROW making note of condition of ROW and environmental controls -Perimeter controls and ECD's were inspected; no issues identified -Inspection observed condition of RCEs and culverts in section; no issues identified -Inspection observed condition of water bars, sumps, and end treatments along ROW; no issues identified -Inspection observed condition of temporary stabilization and vegetation in section -Continue to monitor ROW for signs of erosion -No items added to punch list					
<b>Note:</b> It is a condition of National Pollutant Discharge Elimination System and Erosion and Sediment permits that a maintenance program be conducted to provide for the operation and maintenance of all BMPs to be inspected on a weekly basis and after each stormwater event. Please list in the space provided comments to note if repairs or replacement are needed or have been made for BMPs as a result of the inspection. Failure to conduct the required inspection may result in permit suspension or the imposition of civil penalties. If supplemental monitoring is required as part of a permit condition this form may be used to meet those monitoring requirements.					

AFE	124300139	Date/Time	8/10/2021 9:09 AM	Report #	
Pictures					
					
36°59'18" N 79°42'34" W 10°N COURSE 353° GPS 1558-2498 Jacks Creek Rd, Union Hall, VA 24176, United States 08.10.2021 12:21:19 Accur +/-25.7 Ft ALT 947 Ft			36°59'18" N 79°42'33" W 149°SE COURSE 22° GPS 1558-2498 Jacks Creek Rd, Union Hall, VA 24176, United States 08.10.2021 12:21:27 Accur +/-15.6 Ft ALT 945 Ft		
GPS Location	1		GPS Location	2	
Field Station#	14697+50		Field Station#	14699+00	
Pic 1 Desc.	Spoil piles stabilized and vegetated in extra workspace		Pic 2 Desc.	Sump pit and CFS end treatment in good condition	
					
36°59'4" N 79°41'29" W 287°W COURSE 309° GPS Sorry no results found 08.10.2021 12:42:18 Accur +/-90.4 Ft ALT 964 Ft			36°58'58" N 79°41'19" W 139°SE COURSE 180° GPS Sorry no results found 08.10.2021 12:35:33 Accur +/-31.7 Ft ALT 959 Ft		
GPS Location	3		GPS Location	4	
Field Station#	14749+99		Field Station#	14762+00	
Pic 3 Desc.	Equipment bridge and surrounding ECDs in place and functional at stream crossing and resource buffer		Pic 4 Desc.	Temporary diversion berm stabilized and vegetated and performing intended function	
					
36°58'59" N 79°41'19" W 74°E COURSE 351° GPS Union Hall, VA 24176, United States 08.10.2021 12:48:37 Accur +/-48.8 Ft ALT 960 Ft			36°58'57" N 79°41'17" W 149°SE COURSE 134° GPS Sorry no results found 08.10.2021 12:36:23 Accur +/-56.6 Ft ALT 959 Ft		
GPS Location	5		GPS Location	6	
Field Station#	14773+00		Field Station#	14765+00	
Pic 5 Desc.	Perimeter CFS in place and functional		Pic 6 Desc.	Sump pits, CFS end treatments, and perimeter SSF in place and functional	

<b>A/E</b>	124300139	<b>Date/Time</b>	8/10/2021 9:09 AM	<b>Report #</b>	
<b>Pictures</b>					
Insert image here			Insert image here		
<b>GPS Location</b>		<b>GPS Location</b>		<b>Field Station#</b>	
<b>Field Station#</b>		<b>Field Station#</b>		<b>Pic 7 Desc.</b>	
Insert image here			Insert image here		
<b>GPS Location</b>		<b>GPS Location</b>		<b>Field Station#</b>	
<b>Field Station#</b>		<b>Field Station#</b>		<b>Pic 9 Desc.</b>	
Insert image here			Insert image here		
<b>GPS Location</b>		<b>GPS Location</b>		<b>Field Station#</b>	
<b>Field Station#</b>		<b>Field Station#</b>		<b>Pic 11 Desc.</b>	
Insert image here			Insert image here		
Insert image here			Insert image here		



<b>A/E</b>	124300139	<b>Date/Time</b>	8/10/2021 9:09 AM	<b>Report #</b>	
<b>Pictures</b>					
Insert image here			Insert image here		
<b>GPS Location</b>		<b>GPS Location</b>		<b>Field Station#</b>	
<b>Field Station#</b>		<b>Field Station#</b>		<b>Pic 13 Desc.</b>	
Insert image here			Insert image here		
<b>GPS Location</b>		<b>GPS Location</b>		<b>Field Station#</b>	
<b>Field Station#</b>		<b>Field Station#</b>		<b>Pic 15 Desc.</b>	
Insert image here			Insert image here		
<b>GPS Location</b>		<b>GPS Location</b>		<b>Field Station#</b>	
<b>Field Station#</b>		<b>Field Station#</b>		<b>Pic 17 Desc.</b>	
Insert image here			Insert image here		
Insert image here			Insert image here		



# Visual Site Inspection Report

<b>Project Name</b>	H-600 Pipeline Spread I	<b>AFE</b>	124300139	<b>Spread</b>	H-600 Pipeline Spread I
<b>Contractor</b>	Precision			<b>Report #</b>	27002
<b>Inspector</b>	John White			<b>Date/Time</b>	8/10/2021 10:56 AM
<b>Permit #</b>	TBD	<b>Inspection Type</b>	VA SWPP	<b>Station Begin</b>	15584+23
<b>State</b>	VA	<b>Inspection Area</b>	Full	<b>Station End</b>	15647+03
<b>County</b>	Pittsylvania	<b>Ground</b>	Dry	<b>Temperature (°F)</b>	86.00
<b>Municipality</b>	Chatham	<b>Weather</b>	Sunny	<b>Rain Gauge (in)</b>	1.20
				<b>Rain Accumulation Time (days)</b>	6.00
1. Are the approved (stamped) E&S Plan and PCSM Plan present on site?					Yes
2. Are there activities occurring outside of the limits of disturbance shown on the plan drawings? (If yes, notify the MVP Environmental Permitting Coordinator and explain in comments.)					No
3. Is Construction sequence outlined in the construction notes of the E&S plan set or PCSM plan set being followed? (If No, notify MVP Environmental Permitting Coordinator and explain in comments.)					Yes
4. E&S BMPs (List BMPs and note if installed and maintained as per the plan. If corrective action is needed, a picture is required.)					
<b>E&amp;S BMPs</b>	<b>Compliance Level</b>	<b>Corrective Action</b>		<b>Corrective Time Frame</b>	<b>Date Repaired</b>
Compost Filter Sock	Acceptable				
Cleanwater Diversion Pipe	Acceptable				
Equipment Bridge	Acceptable				
Housekeeping	Communication	Contractor removed trash from RCE			
Rock Construction Entrance	Acceptable				
Rock Filter Outlet	Acceptable				
Sediment Filter Log	Acceptable				
Sensitive Resource Buffer	Acceptable				
Sensitive Resource Signage	Acceptable				
<b>5. Site Conditions</b>					
Is an unauthorized discharge (such as sediment, gravel, oil, HDD fluid, etc.) occurring to waters, wetlands, or beyond defined limits of disturbance resulting from earth disturbance activity or ineffective BMP? If yes, take a photo and immediately contact MVP Environmental Permitting Coordinator.					No
Have inactive disturbed areas (stockpiles, final grade) been stabilized per state requirements?					Yes
Are slopes 3:1 and greater stabilized with appropriate BMPs as per E&S plans?					Yes
Has a new slip/slide been observed? (If yes, complete Slide Report Form)					No

<b>A/E</b>	124300139	<b>Date/Time</b>	8/10/2021 10:56 AM	<b>Report #</b>	27002
<b>6. PCSM BMPs</b> (List BMPs and note if installed and maintained as per the plan. If corrective action is needed, a picture is required.)					
<b>PCSM BMPs</b>	<b>Compliance Level</b>	<b>Corrective Action</b>	<b>Corrective Time Frame</b>	<b>Date Repaired</b>	
<b>7. Identify all remedial measures that have been taken since the previous inspection was conducted.</b>					
<b>Comments</b> (Reference above questions as appropriate.)					
Performed SWPPP Inspection on this section. There was one issue identified and repaired by the Contractor (3rd party damage). Other than that there were no issues to report at the time of Inspection.					
<b>Note:</b> It is a condition of National Pollutant Discharge Elimination System and Erosion and Sediment permits that a maintenance program be conducted to provide for the operation and maintenance of all BMPs to be inspected on a weekly basis and after each stormwater event. Please list in the space provided comments to note if repairs or replacement are needed or have been made for BMPs as a result of the inspection. Failure to conduct the required inspection may result in permit suspension or the imposition of civil penalties. If supplemental monitoring is required as part of a permit condition this form may be used to meet those monitoring requirements.					

<b>AFE</b>	124300139	<b>Date/Time</b>	8/10/2021 10:56 AM	<b>Report #</b>	
<b>Pictures</b>					
<b>GPS Location</b>	O	<b>GPS Location</b>	O		
<b>Field Station#</b>	15647+30	<b>Field Station#</b>	15647+30		
<b>Pic 1 Desc.</b>	Observing trash that needed to be removed from the RCE.	<b>Pic 2 Desc.</b>	Observing trash removed from RCE		
<b>GPS Location</b>	O	<b>GPS Location</b>	O		
<b>Field Station#</b>	15595+00	<b>Field Station#</b>	15590+00		
<b>Pic 3 Desc.</b>	Observing temporary stabilization, sump and end treatment	<b>Pic 4 Desc.</b>	Observing temporary stabilization and water bars		
<b>GPS Location</b>	O	<b>GPS Location</b>	O		
<b>Field Station#</b>	15597+99	<b>Field Station#</b>	15619+48		
<b>Pic 5 Desc.</b>	Observing temporary stabilization, signage, buffer, equipment crossing and ECD's	<b>Pic 6 Desc.</b>	Observing road crossing and RCE's		

<b>A/E</b>	124300139	<b>Date/Time</b>	8/10/2021 10:56 AM	<b>Report #</b>	
<b>Pictures</b>					
		<p>Insert image here</p>		<p>Insert image here</p>	
<b>GPS Location</b>	O	<b>GPS Location</b>			
<b>Field Station#</b>	15630+00	<b>Field Station#</b>			
<b>Pic 7 Desc.</b>	Observing temporary stabilization,CWD outlet and ECD's	<b>Pic 8 Desc.</b>			
<p>Insert image here</p>		<p>Insert image here</p>			
<b>GPS Location</b>		<b>GPS Location</b>			
<b>Field Station#</b>		<b>Field Station#</b>			
<b>Pic 9 Desc.</b>		<b>Pic 10 Desc.</b>			
<p>Insert image here</p>		<p>Insert image here</p>			
<b>GPS Location</b>		<b>GPS Location</b>			
<b>Field Station#</b>		<b>Field Station#</b>			
<b>Pic 11 Desc.</b>		<b>Pic 12 Desc.</b>			









<b>A/E</b>	124300139	<b>Date/Time</b>	8/10/2021 10:56 AM	<b>Report #</b>	
<b>Pictures</b>					
Insert image here			Insert image here		
<b>GPS Location</b>		<b>GPS Location</b>		<b>Field Station#</b>	
<b>Field Station#</b>		<b>Field Station#</b>		<b>Pic 13 Desc.</b>	
Insert image here			Insert image here		
<b>GPS Location</b>		<b>GPS Location</b>		<b>Field Station#</b>	
<b>Field Station#</b>		<b>Field Station#</b>		<b>Pic 15 Desc.</b>	
Insert image here			Insert image here		
<b>GPS Location</b>		<b>GPS Location</b>		<b>Field Station#</b>	
<b>Field Station#</b>		<b>Field Station#</b>		<b>Pic 17 Desc.</b>	
Insert image here			Insert image here		









# Visual Site Inspection Report

<b>Project Name</b>	H-600 Pipeline Spread I	<b>AFE</b>	124300139	<b>Spread</b>	H-600 Pipeline Spread I
<b>Contractor</b>	Precision			<b>Report #</b>	27078
<b>Inspector</b>	Ben Farmer			<b>Date/Time</b>	8/11/2021 7:23 PM
<b>Permit #</b>	TBD	<b>Inspection Type</b>	VA SWPP	<b>Station Begin</b>	15260+00
<b>State</b>	VA	<b>Inspection Area</b>	Partial	<b>Station End</b>	15370+62
<b>County</b>	Pittsylvania	<b>Ground</b>	Dry	<b>Temperature (°F)</b>	80.00
<b>Municipality</b>	Chatham	<b>Weather</b>	Sunny	<b>Rain Gauge (in)</b>	0.00
				<b>Rain Accumulation Time (days)</b>	0.00
1. Are the approved (stamped) E&S Plan and PCSM Plan present on site?					Yes
2. Are there activities occurring outside of the limits of disturbance shown on the plan drawings? (If yes, notify the MVP Environmental Permitting Coordinator and explain in comments.)					No
3. Is Construction sequence outlined in the construction notes of the E&S plan set or PCSM plan set being followed? (If No, notify MVP Environmental Permitting Coordinator and explain in comments.)					Yes
4. E&S BMPs (List BMPs and note if installed and maintained as per the plan. If corrective action is needed, a picture is required.)					
<b>E&amp;S BMPs</b>	<b>Compliance Level</b>	<b>Corrective Action</b>		<b>Corrective Time Frame</b>	<b>Date Repaired</b>
Cleanwater Diversion Pipe	Acceptable				
Compost Filter Sock	Acceptable				
Equipment Bridge	Acceptable				
Rock Construction Entrance	Acceptable				
Silt Fence (Filter Fabric Fence)	Communication	P1 has been damaged and needs to be replaced		Addressed	8/11/2021
Vegetative Stabilization (Temporary)	Acceptable				
Waterbar	Acceptable				
<b>5. Site Conditions</b>					
Is an unauthorized discharge (such as sediment, gravel, oil, HDD fluid, etc.) occurring to waters, wetlands, or beyond defined limits of disturbance resulting from earth disturbance activity or ineffective BMP? If yes, take a photo and immediately contact MVP Environmental Permitting Coordinator.					No
Have inactive disturbed areas (stockpiles, final grade) been stabilized per state requirements?					Yes
Are slopes 3:1 and greater stabilized with appropriate BMPs as per E&S plans?					Yes
Has a new slip/slide been observed? (If yes, complete Slide Report Form)					No

<b>AFE</b>	124300139	<b>Date/Time</b>	8/11/2021 7:23 PM	<b>Report #</b>	27078
<b>6. PCSM BMPs</b> (List BMPs and note if installed and maintained as per the plan. If corrective action is needed, a picture is required.)					
<b>PCSM BMPs</b>	<b>Compliance Level</b>	<b>Corrective Action</b>	<b>Corrective Time Frame</b>	<b>Date Repaired</b>	
<b>7. Identify all remedial measures that have been taken since the previous inspection was conducted.</b>					
<b>Comments</b> (Reference above questions as appropriate.)					
SWPPP Inspection (Sunny, 80 F) Rain Gauge= 0.0" 15260+00-15370+62  -EI began inspection at Snowberry Rd. -RCEs are in good condition at all road crossings. -MVP-PI-332 is in good condition with controls in place. -Equipment bridge ECDs are in place and functioning at all stream and wetland crossings. -CWDs are functioning as intended throughout this section. -Perimeter P1 is in good condition throughout this section. -Waterbars are in good condition and functioning. -Wetland buffer P1 has been damaged at 15311+78 and needs to be replaced. Environmental crew has corrected this issue. -Vegetation continuing to fill in throughout this section.					
<b>Note:</b> It is a condition of National Pollutant Discharge Elimination System and Erosion and Sediment permits that a maintenance program be conducted to provide for the operation and maintenance of all BMPs to be inspected on a weekly basis and after each stormwater event. Please list in the space provided comments to note if repairs or replacement are needed or have been made for BMPs as a result of the inspection. Failure to conduct the required inspection may result in permit suspension or the imposition of civil penalties. If supplemental monitoring is required as part of a permit condition this form may be used to meet those monitoring requirements.					

<b>AFE</b>	124300139	<b>Date/Time</b>	8/11/2021 7:23 PM	<b>Report #</b>	
<b>Pictures</b>					
					
<b>GPS Location</b>	See photo		<b>GPS Location</b>	See photo	
<b>Field Station#</b>	15370+00		<b>Field Station#</b>	15350+00	
<b>Pic 1 Desc.</b>	Vegetation continues to fill in throughout this section of ROW.		<b>Pic 2 Desc.</b>	MVP-PI-332 remains in good condition with controls in place.	
					
<b>GPS Location</b>	See photo		<b>GPS Location</b>	See photo	
<b>Field Station#</b>	15346+87		<b>Field Station#</b>	15346+00	
<b>Pic 3 Desc.</b>	Equipment bridge ECDs are in place and functioning.		<b>Pic 4 Desc.</b>	P1 in good condition at this stream buffer.	
					
<b>GPS Location</b>	See photo		<b>GPS Location</b>	See photo	
<b>Field Station#</b>	15338+00		<b>Field Station#</b>	15335+00	
<b>Pic 5 Desc.</b>	CWD is in good condition and functioning as intended.		<b>Pic 6 Desc.</b>	Perimeter P1 is in good condition.	



<b>AFE</b>	124300139	<b>Date/Time</b>	8/11/2021 7:23 PM	<b>Report #</b>	
<b>Pictures</b>					
					
<b>GPS Location</b>	See photo		<b>GPS Location</b>	See photo	
<b>Field Station#</b>	15323+24		<b>Field Station#</b>	15315+00	
<b>Pic 7 Desc.</b>	RCEs are in good condition at all road crossings.		<b>Pic 8 Desc.</b>	Waterbars are functioning as intended.	
					
<b>GPS Location</b>	See photo		<b>GPS Location</b>	See photo	
<b>Field Station#</b>	15311+87		<b>Field Station#</b>	15311+87	
<b>Pic 9 Desc.</b>	P1 has been damaged by livestock at this wetland buffer and needs to be replaced.		<b>Pic 10 Desc.</b>	Environmental crew has corrected this issue.	
					
<b>GPS Location</b>	See photo		<b>GPS Location</b>	See photo	
<b>Field Station#</b>	15310+00		<b>Field Station#</b>	15299+00	
<b>Pic 11 Desc.</b>	Perimeter CFS is in good condition.		<b>Pic 12 Desc.</b>	CWD is functioning as intended.	









<b>A/E</b>	124300139	<b>Date/Time</b>	8/11/2021 7:23 PM	<b>Report #</b>	
<b>Pictures</b>					
Insert image here			Insert image here		
<b>GPS Location</b>		<b>GPS Location</b>		<b>Field Station#</b>	
<b>Field Station#</b>		<b>Field Station#</b>		<b>Pic 13 Desc.</b>	
Insert image here			Insert image here		
<b>GPS Location</b>		<b>GPS Location</b>		<b>Field Station#</b>	
<b>Field Station#</b>		<b>Field Station#</b>		<b>Pic 15 Desc.</b>	
Insert image here			Insert image here		
<b>GPS Location</b>		<b>GPS Location</b>		<b>Field Station#</b>	
<b>Field Station#</b>		<b>Field Station#</b>		<b>Pic 17 Desc.</b>	
Insert image here			Insert image here		
Insert image here			Insert image here		



# Visual Site Inspection Report

<b>Project Name</b>	H-600 Pipeline Spread I	<b>AFE</b>	124300139	<b>Spread</b>	H-600 Pipeline Spread I
<b>Contractor</b>	Precision			<b>Report #</b>	27056
<b>Inspector</b>	Justin Burch			<b>Date/Time</b>	8/11/2021 10:13 AM
<b>Permit #</b>	TBD	<b>Inspection Type</b>	VA SWPP	<b>Station Begin</b>	13958+31
<b>State</b>	VA	<b>Inspection Area</b>	Full	<b>Station End</b>	14062+17
<b>County</b>	Franklin	<b>Ground</b>	Damp	<b>Temperature (°F)</b>	92.00
<b>Municipality</b>	N/A	<b>Weather</b>	Sunny	<b>Rain Gauge (in)</b>	0.50
				<b>Rain Accumulation Time (days)</b>	6.00
1. Are the approved (stamped) E&S Plan and PCSM Plan present on site?					Yes
2. Are there activities occurring outside of the limits of disturbance shown on the plan drawings? (If yes, notify the MVP Environmental Permitting Coordinator and explain in comments.)					No
3. Is Construction sequence outlined in the construction notes of the E&S plan set or PCSM plan set being followed? (If No, notify MVP Environmental Permitting Coordinator and explain in comments.)					Yes
4. E&S BMPs (List BMPs and note if installed and maintained as per the plan. If corrective action is needed, a picture is required.)					
<b>E&amp;S BMPs</b>	<b>Compliance Level</b>	<b>Corrective Action</b>		<b>Corrective Time Frame</b>	<b>Date Repaired</b>
Waterbar	Acceptable				
Sump Pit	Acceptable				
Slope Drain Pipe	Acceptable				
Silt Fence (Reinforce Filter Fence)	Acceptable				
Equipment Bridge	Acceptable				
Vegetative Stabilization (Temporary)	Acceptable				
Cleanwater Diversion Berm	Acceptable				
Compost Filter Sock	Acceptable				
<b>5. Site Conditions</b>					
Is an unauthorized discharge (such as sediment, gravel, oil, HDD fluid, etc.) occurring to waters, wetlands, or beyond defined limits of disturbance resulting from earth disturbance activity or ineffective BMP? If yes, take a photo and immediately contact MVP Environmental Permitting Coordinator.					No
Have inactive disturbed areas (stockpiles, final grade) been stabilized per state requirements?					Yes
Are slopes 3:1 and greater stabilized with appropriate BMPs as per E&S plans?					Yes
Has a new slip/slide been observed? (If yes, complete Slide Report Form)					No

<b>A/E</b>	124300139	<b>Date/Time</b>	8/11/2021 10:13 AM	<b>Report #</b>	27056
<b>6. PCSM BMPs</b> (List BMPs and note if installed and maintained as per the plan. If corrective action is needed, a picture is required.)					
<b>PCSM BMPs</b>	<b>Compliance Level</b>	<b>Corrective Action</b>	<b>Corrective Time Frame</b>	<b>Date Repaired</b>	
<b>7. Identify all remedial measures that have been taken since the previous inspection was conducted.</b>					
<b>Comments</b> (Reference above questions as appropriate.)					
<ul style="list-style-type: none"> <li>• The EI performed a SWPPP inspection from 13958+31 to 14062+17 (Foggy Ridge Road to Bonbrook Mill Road #2). No issues were submitted for the punch list due to inspected ECDs being in compliance at the time of inspection.</li> <li>• The EI did not observe that the contractor has worked in the inspection area since the last inspection.</li> <li>• Since the last SWPPP inspection the area has received one rainfall event with totals of 0.40" at Grassy Hill Road, 0.50" at Bonbrook Mill Road #1 and 0.10" at Farm View Road.</li> <li>• The ROW ground condition is damp.</li> <li>• Temporary vegetative stabilization was adequately established to inhibit erosion at the time of inspection</li> <li>• At the time of inspection permanent vegetative stabilization was adequately established to inhibit erosion from 14011+00 to 14018+00.</li> </ul>					
<b>Note:</b> It is a condition of National Pollutant Discharge Elimination System and Erosion and Sediment permits that a maintenance program be conducted to provide for the operation and maintenance of all BMPs to be inspected on a weekly basis and after each stormwater event. Please list in the space provided comments to note if repairs or replacement are needed or have been made for BMPs as a result of the inspection. Failure to conduct the required inspection may result in permit suspension or the imposition of civil penalties. If supplemental monitoring is required as part of a permit condition this form may be used to meet those monitoring requirements.					

<b>A/E</b>	124300139	<b>Date/Time</b>	8/11/2021 10:13 AM	<b>Report #</b>	
<b>Pictures</b>					
					
<b>GPS Location</b>	0	<b>GPS Location</b>	0		
<b>Field Station#</b>	14058+00	<b>Field Station#</b>	14058+00		
<b>Pic 1 Desc.</b>	Waterbar end treatment in acceptable condition	<b>Pic 2 Desc.</b>	Sump pit and slope drain pipe in acceptable conditions		
					
<b>GPS Location</b>	0	<b>GPS Location</b>	0		
<b>Field Station#</b>	14009+20	<b>Field Station#</b>	14001+00		
<b>Pic 3 Desc.</b>	P1 silt fence and equipment bridge in acceptable condition	<b>Pic 4 Desc.</b>	Temporary vegetative stabilization in acceptable condition		
					
<b>GPS Location</b>	0	<b>GPS Location</b>	0		
<b>Field Station#</b>	14040+00	<b>Field Station#</b>	13964+00		
<b>Pic 5 Desc.</b>	Temporary vegetative stabilization in acceptable condition	<b>Pic 6 Desc.</b>	Clean water diversion berm and CFS in acceptable conditions		

<b>A/E</b>	124300139	<b>Date/Time</b>	8/11/2021 10:13 AM	<b>Report #</b>	
<b>Pictures</b>					
Insert image here			Insert image here		
<b>GPS Location</b>		<b>GPS Location</b>		<b>Field Station#</b>	
<b>Field Station#</b>		<b>Field Station#</b>		<b>Pic 7 Desc.</b>	
Insert image here			Insert image here		
<b>GPS Location</b>		<b>GPS Location</b>		<b>Field Station#</b>	
<b>Field Station#</b>		<b>Field Station#</b>		<b>Pic 9 Desc.</b>	
Insert image here			Insert image here		
<b>GPS Location</b>		<b>GPS Location</b>		<b>Field Station#</b>	
<b>Field Station#</b>		<b>Field Station#</b>		<b>Pic 11 Desc.</b>	
Insert image here			Insert image here		
Insert image here			Insert image here		









<b>A/E</b>	124300139	<b>Date/Time</b>	8/11/2021 10:13 AM	<b>Report #</b>	
<b>Pictures</b>					
Insert image here			Insert image here		
<b>GPS Location</b>		<b>GPS Location</b>		<b>Field Station#</b>	
<b>Field Station#</b>		<b>Field Station#</b>		<b>Pic 13 Desc.</b>	
Insert image here			Insert image here		
<b>GPS Location</b>		<b>GPS Location</b>		<b>Field Station#</b>	
<b>Field Station#</b>		<b>Field Station#</b>		<b>Pic 15 Desc.</b>	
Insert image here			Insert image here		
<b>GPS Location</b>		<b>GPS Location</b>		<b>Field Station#</b>	
<b>Field Station#</b>		<b>Field Station#</b>		<b>Pic 17 Desc.</b>	
Insert image here			Insert image here		
Insert image here			Insert image here		



# Visual Site Inspection Report

<b>Project Name</b>	H-600 Pipeline Spread I	<b>AFE</b>	124300139	<b>Spread</b>	H-600 Pipeline Spread I
<b>Contractor</b>	Precision			<b>Report #</b>	27066
<b>Inspector</b>	Charles Head			<b>Date/Time</b>	8/11/2021 3:55 PM
<b>Permit #</b>	TBD	<b>Inspection Type</b>	VA SWPP	<b>Station Begin</b>	14454+22
<b>State</b>	VA	<b>Inspection Area</b>	Full	<b>Station End</b>	14546+75
<b>County</b>	Franklin	<b>Ground</b>	Dry	<b>Temperature (°F)</b>	94.00
<b>Municipality</b>	N/A	<b>Weather</b>	Sunny	<b>Rain Gauge (in)</b>	0.00
				<b>Rain Accumulation Time (days)</b>	1.00
1. Are the approved (stamped) E&S Plan and PCSM Plan present on site?					Yes
2. Are there activities occurring outside of the limits of disturbance shown on the plan drawings? (If yes, notify the MVP Environmental Permitting Coordinator and explain in comments.)					No
3. Is Construction sequence outlined in the construction notes of the E&S plan set or PCSM plan set being followed? (If No, notify MVP Environmental Permitting Coordinator and explain in comments.)					Yes
4. <b>E&amp;S BMPs</b> (List BMPs and note if installed and maintained as per the plan. If corrective action is needed, a picture is required.)					
<b>E&amp;S BMPs</b>	<b>Compliance Level</b>	<b>Corrective Action</b>	<b>Corrective Time Frame</b>	<b>Date Repaired</b>	
Compost Filter Sock	Acceptable				
Cleanwater Diversion Pipe	Acceptable				
Equipment Bridge	Acceptable				
Sensitive Resource Buffer	Acceptable				
Sensitive Resource Signage	Acceptable				
Silt Fence (Filter Fabric Fence)	Acceptable				
Silt Fence (Reinforce Filter Fence)	Acceptable				
<b>5. Site Conditions</b>					
Is an unauthorized discharge (such as sediment, gravel, oil, HDD fluid, etc.) occurring to waters, wetlands, or beyond defined limits of disturbance resulting from earth disturbance activity or ineffective BMP? If yes, take a photo and immediately contact MVP Environmental Permitting Coordinator.					No
Have inactive disturbed areas (stockpiles, final grade) been stabilized per state requirements?					Yes
Are slopes 3:1 and greater stabilized with appropriate BMPs as per E&S plans?					Yes
Has a new slip/slide been observed? (If yes, complete Slide Report Form)					No

<b>A/E</b>	124300139	<b>Date/Time</b>	8/11/2021 3:55 PM	<b>Report #</b>	27066
<b>6. PCSM BMPs</b> (List BMPs and note if installed and maintained as per the plan. If corrective action is needed, a picture is required.)					
<b>PCSM BMPs</b>	<b>Compliance Level</b>	<b>Corrective Action</b>	<b>Corrective Time Frame</b>	<b>Date Repaired</b>	
<b>7. Identify all remedial measures that have been taken since the previous inspection was conducted.</b>					
<b>Comments</b> (Reference above questions as appropriate.)					
SWPPP inspection of Spread I. Inspection was conducted of LOD and resource boundary ECDs, resources, road crossings, RCEs, water bars, sumps, end treatments, CWDs, stabilization and seeding activities, and general ROW conditions. BMPs listed above. Seeding and stabilization practices are progressing. Contractor has addressed and continues to address maintenance issues. Streams running clean and clear of sediment at time of inspection. No maintenance issues observed during inspection.					
<b>Note:</b> It is a condition of National Pollutant Discharge Elimination System and Erosion and Sediment permits that a maintenance program be conducted to provide for the operation and maintenance of all BMPs to be inspected on a weekly basis and after each stormwater event. Please list in the space provided comments to note if repairs or replacement are needed or have been made for BMPs as a result of the inspection. Failure to conduct the required inspection may result in permit suspension or the imposition of civil penalties. If supplemental monitoring is required as part of a permit condition this form may be used to meet those monitoring requirements.					

<b>A/E</b>	124300139	<b>Date/Time</b>	8/11/2021 3:55 PM	<b>Report #</b>	
<b>Pictures</b>					
					
<b>GPS Location</b>	0	<b>GPS Location</b>	0		
<b>Field Station#</b>	14518+00	<b>Field Station#</b>	14524+50		
<b>Pic 1 Desc.</b>	Approximately 14518+00. Overview of ROW.	<b>Pic 2 Desc.</b>	Approximately 14524+50. Overview of road crossing and RCEs.		
					
<b>GPS Location</b>	0	<b>GPS Location</b>	0		
<b>Field Station#</b>	14465+00	<b>Field Station#</b>	14486+60		
<b>Pic 3 Desc.</b>	Approximately 14465+00. Overview of ROW.	<b>Pic 4 Desc.</b>	Approximately 14486+60. Overview of stream crossing, equipment bridge and ECDs at stream S-G22.		
					
<b>GPS Location</b>	0	<b>GPS Location</b>	0		
<b>Field Station#</b>	14528+00	<b>Field Station#</b>	14542+00		
<b>Pic 5 Desc.</b>	Approximately 14528+00. Overview of ROW.	<b>Pic 6 Desc.</b>	Approximately 14542+00. Overview of ROW.		

<b>A/E</b>	124300139	<b>Date/Time</b>	8/11/2021 3:55 PM	<b>Report #</b>	
<b>Pictures</b>					
Insert image here			Insert image here		
<b>GPS Location</b>		<b>GPS Location</b>		<b>Field Station#</b>	
<b>Field Station#</b>		<b>Field Station#</b>		<b>Pic 7 Desc.</b>	
Insert image here			Insert image here		
<b>GPS Location</b>		<b>GPS Location</b>		<b>Field Station#</b>	
<b>Field Station#</b>		<b>Field Station#</b>		<b>Pic 9 Desc.</b>	
Insert image here			Insert image here		
<b>GPS Location</b>		<b>GPS Location</b>		<b>Field Station#</b>	
<b>Field Station#</b>		<b>Field Station#</b>		<b>Pic 11 Desc.</b>	
Insert image here			Insert image here		
Insert image here			Insert image here		








<b>A/E</b>	124300139	<b>Date/Time</b>	8/11/2021 3:55 PM	<b>Report #</b>	
<b>Pictures</b>					
Insert image here			Insert image here		
<b>GPS Location</b>		<b>GPS Location</b>		<b>Field Station#</b>	
<b>Field Station#</b>		<b>Field Station#</b>		<b>Pic 13 Desc.</b>	
Insert image here			Insert image here		
<b>GPS Location</b>		<b>GPS Location</b>		<b>Field Station#</b>	
<b>Field Station#</b>		<b>Field Station#</b>		<b>Pic 15 Desc.</b>	
Insert image here			Insert image here		
<b>GPS Location</b>		<b>GPS Location</b>		<b>Field Station#</b>	
<b>Field Station#</b>		<b>Field Station#</b>		<b>Pic 17 Desc.</b>	
Insert image here			Insert image here		



# Visual Site Inspection Report

<b>Project Name</b>	H-600 Pipeline Spread I	<b>AFE</b>	124300139	<b>Spread</b>	H-600 Pipeline Spread I
<b>Contractor</b>	Precision			<b>Report #</b>	27009
<b>Inspector</b>	Ben Davenport			<b>Date/Time</b>	8/11/2021 10:28 AM
<b>Permit #</b>	TBD	<b>Inspection Type</b>	VA SWPP	<b>Station Begin</b>	14802+19
<b>State</b>	VA	<b>Inspection Area</b>	Partial	<b>Station End</b>	14928+52
<b>County</b>	Franklin	<b>Ground</b>	Dry	<b>Temperature (°F)</b>	91.00
<b>Municipality</b>	N/A	<b>Weather</b>	Sunny	<b>Rain Gauge (in)</b>	0.00
				<b>Rain Accumulation Time (days)</b>	0.00
1. Are the approved (stamped) E&S Plan and PCSM Plan present on site?					Yes
2. Are there activities occurring outside of the limits of disturbance shown on the plan drawings? (If yes, notify the MVP Environmental Permitting Coordinator and explain in comments.)					No
3. Is Construction sequence outlined in the construction notes of the E&S plan set or PCSM plan set being followed? (If No, notify MVP Environmental Permitting Coordinator and explain in comments.)					Yes
4. <b>E&amp;S BMPs</b> (List BMPs and note if installed and maintained as per the plan. If corrective action is needed, a picture is required.)					
<b>E&amp;S BMPs</b>	<b>Compliance Level</b>	<b>Corrective Action</b>		<b>Corrective Time Frame</b>	<b>Date Repaired</b>
Vegetative Stabilization (Temporary)	Acceptable				
Equipment Bridge	Acceptable				
Silt Fence (Filter Fabric Fence)	Acceptable				
Compost Filter Sock	Acceptable				
Sediment Filter Log	Acceptable				
Vegetative Stabilization (Permanent)	Acceptable				
Silt Fence (Reinforced Filter Fabric Fence)	Acceptable				
<b>5. Site Conditions</b>					
Is an unauthorized discharge (such as sediment, gravel, oil, HDD fluid, etc.) occurring to waters, wetlands, or beyond defined limits of disturbance resulting from earth disturbance activity or ineffective BMP? If yes, take a photo and immediately contact MVP Environmental Permitting Coordinator.					No
Have inactive disturbed areas (stockpiles, final grade) been stabilized per state requirements?					Yes
Are slopes 3:1 and greater stabilized with appropriate BMPs as per E&S plans?					Yes
Has a new slip/slide been observed? (If yes, complete Slide Report Form)					No

<b>AFE</b>	124300139	<b>Date/Time</b>	8/11/2021 10:28 AM	<b>Report #</b>	27009
<b>6. PCSM BMPs</b> (List BMPs and note if installed and maintained as per the plan. If corrective action is needed, a picture is required.)					
<b>PCSM BMPs</b>	<b>Compliance Level</b>	<b>Corrective Action</b>	<b>Corrective Time Frame</b>	<b>Date Repaired</b>	
<b>7. Identify all remedial measures that have been taken since the previous inspection was conducted.</b>					
<b>Comments</b> (Reference above questions as appropriate.)					
-Available for work -Checked rain gauges in covered area; no rain measured -Received instruction from Lead EI for daily tasks -Sunny with dry ground conditions during inspection; thunderstorms hit sections of ROW in the afternoon -Performed SWPPP inspection on portion of MVP Spread I section -Covered territory between station# 14802+19 — 14928+52 (MVP-FR-323 to Ramsey Memorial Rd) -Walked ROW with looking for potential environmental issues or maintenance requirements -Perimeter controls and ECD's were inspected; no issues identified -Inspection observed condition of RCEs and culverts in section; no issues identified -Inspection observed condition of water bars, sumps, and end treatments along ROW; no issues identified -Inspection observed condition of equipment bridges and ECDs at resource buffers around stream crossings -Observed condition of stabilization and vegetation in section both permanent and temporary areas of ROW -Continue to monitor ROW for signs of erosion -No items added to punch					
<b>Note:</b> It is a condition of National Pollutant Discharge Elimination System and Erosion and Sediment permits that a maintenance program be conducted to provide for the operation and maintenance of all BMPs to be inspected on a weekly basis and after each stormwater event. Please list in the space provided comments to note if repairs or replacement are needed or have been made for BMPs as a result of the inspection. Failure to conduct the required inspection may result in permit suspension or the imposition of civil penalties. If supplemental monitoring is required as part of a permit condition this form may be used to meet those monitoring requirements.					

A/E	124300139	Date/Time	8/11/2021 10:28 AM	Report #	
Pictures					
					
36°58'24" N 79°40'25" W 51°NE COURSE 27' GPS 08.11.2021 10:07:08 Accur +/-37.7 Ft ALT 882 Ft			36°58'23" N 79°40'10" W 314°NW COURSE 261' GPS 08.11.2021 10:05:25 1120 Listening Hill Rd, Penhook, VA 24137, United States Accur +/-269.1 Ft ALT 947 Ft		
GPS Location	1	GPS Location	2		
Field Station#	14818+00	Field Station#	14823+54		
Pic 1 Desc.	Picture of temporary stabilization and vegetation along ROW		Pic 2 Desc.	Equipment bridge and surrounding ECDs in place and functional at stream crossing and resource buffer	
					
36°58'23" N 79°40'10" W 282°W COURSE 271' GPS 08.11.2021 10:01:59 1120 Listening Hill Rd, Penhook, VA 24137, United States Accur +/-23.3 Ft ALT 947 Ft			36°58'6" N 79°38'27" W 265°W COURSE 274' GPS 08.11.2021 10:26:49 2019 Ramsey Memorial Rd, Penhook, VA 24137, United States Accur +/-15.4 Ft ALT 834 Ft		
GPS Location	3	GPS Location	4		
Field Station#	14832+61	Field Station#	14912+00		
Pic 3 Desc.	Equipment bridge and surrounding ECDs in place and functional at stream crossing and resource buffer		Pic 4 Desc.	Picture of temporary stabilization and vegetation along ROW	
					
36°58'4" N 79°38'20" W 314°NW COURSE 336' GPS 08.11.2021 10:24:23 2019 Ramsey Memorial Rd, Penhook, VA 24137, United States Accur +/-24.1 Ft ALT 866 Ft			36°58'4" N 79°38'19" W 270°W COURSE 197' GPS 08.11.2021 10:24:03 2019 Ramsey Memorial Rd, Penhook, VA 24137, United States Accur +/-59.5 Ft ALT 882 Ft		
GPS Location	5	GPS Location	6		
Field Station#	14924+00	Field Station#	14926+00		
Pic 5 Desc.	Perimeter CFS and end treatments in good condition and performing intended functions		Pic 6 Desc.	Picture of permanent vegetation growing in final cleanup area	



<b>A/E</b>	124300139	<b>Date/Time</b>	8/11/2021 10:28 AM	<b>Report #</b>	
<b>Pictures</b>					
Insert image here			Insert image here		
<b>GPS Location</b>		<b>GPS Location</b>		<b>Field Station#</b>	
<b>Field Station#</b>		<b>Field Station#</b>		<b>Pic 7 Desc.</b>	
Insert image here			Insert image here		
<b>GPS Location</b>		<b>GPS Location</b>		<b>Field Station#</b>	
<b>Field Station#</b>		<b>Field Station#</b>		<b>Pic 9 Desc.</b>	
Insert image here			Insert image here		
<b>GPS Location</b>		<b>GPS Location</b>		<b>Field Station#</b>	
<b>Field Station#</b>		<b>Field Station#</b>		<b>Pic 11 Desc.</b>	
Insert image here			Insert image here		
Insert image here			Insert image here		



<b>A/E</b>	124300139	<b>Date/Time</b>	8/11/2021 10:28 AM	<b>Report #</b>	
<b>Pictures</b>					
Insert image here			Insert image here		
<b>GPS Location</b>		<b>GPS Location</b>		<b>Field Station#</b>	
<b>Field Station#</b>		<b>Field Station#</b>		<b>Pic 13 Desc.</b>	
Insert image here			Insert image here		
<b>GPS Location</b>		<b>GPS Location</b>		<b>Field Station#</b>	
<b>Field Station#</b>		<b>Field Station#</b>		<b>Pic 15 Desc.</b>	
Insert image here			Insert image here		
<b>GPS Location</b>		<b>GPS Location</b>		<b>Field Station#</b>	
<b>Field Station#</b>		<b>Field Station#</b>		<b>Pic 17 Desc.</b>	
Insert image here			Insert image here		



# Visual Site Inspection Report

<b>Project Name</b>	H-600 Pipeline Spread I	<b>AFE</b>	124300139	<b>Spread</b>	H-600 Pipeline Spread I
<b>Contractor</b>	Precision			<b>Report #</b>	27068
<b>Inspector</b>	John White			<b>Date/Time</b>	8/11/2021 5:15 PM
<b>Permit #</b>	TBD	<b>Inspection Type</b>	VA SWPP	<b>Station Begin</b>	15647+03
<b>State</b>	VA	<b>Inspection Area</b>	Full	<b>Station End</b>	15772+27
<b>County</b>	Pittsylvania	<b>Ground</b>	Dry	<b>Temperature (°F)</b>	80.00
<b>Municipality</b>	Chatham	<b>Weather</b>	Sunny	<b>Rain Gauge (in)</b>	0.70
				<b>Rain Accumulation Time (days)</b>	6.00
1. Are the approved (stamped) E&S Plan and PCSM Plan present on site?					Yes
2. Are there activities occurring outside of the limits of disturbance shown on the plan drawings? (If yes, notify the MVP Environmental Permitting Coordinator and explain in comments.)					No
3. Is Construction sequence outlined in the construction notes of the E&S plan set or PCSM plan set being followed? (If No, notify MVP Environmental Permitting Coordinator and explain in comments.)					Yes
4. E&S BMPs (List BMPs and note if installed and maintained as per the plan. If corrective action is needed, a picture is required.)					
<b>E&amp;S BMPs</b>	<b>Compliance Level</b>	<b>Corrective Action</b>		<b>Corrective Time Frame</b>	<b>Date Repaired</b>
Cleanwater Diversion Pipe	Acceptable				
Compost Filter Sock	Acceptable				
Equipment Bridge	Acceptable				
Housekeeping	Acceptable				
Rock Filter Outlet	Acceptable				
Sediment Filter Log	Acceptable				
Sensitive Resource Buffer	Acceptable				
Sump Pit	Acceptable				
Vegetative Stabilization (Temporary)	Acceptable				
<b>5. Site Conditions</b>					
Is an unauthorized discharge (such as sediment, gravel, oil, HDD fluid, etc.) occurring to waters, wetlands, or beyond defined limits of disturbance resulting from earth disturbance activity or ineffective BMP? If yes, take a photo and immediately contact MVP Environmental Permitting Coordinator.					No
Have inactive disturbed areas (stockpiles, final grade) been stabilized per state requirements?					Yes
Are slopes 3:1 and greater stabilized with appropriate BMPs as per E&S plans?					Yes
Has a new slip/slide been observed? (If yes, complete Slide Report Form)					No

<b>A/E</b>	124300139	<b>Date/Time</b>	8/11/2021 5:15 PM	<b>Report #</b>	27068
<b>6. PCSM BMPs</b> (List BMPs and note if installed and maintained as per the plan. If corrective action is needed, a picture is required.)					
<b>PCSM BMPs</b>	<b>Compliance Level</b>	<b>Corrective Action</b>	<b>Corrective Time Frame</b>	<b>Date Repaired</b>	
<b>7. Identify all remedial measures that have been taken since the previous inspection was conducted.</b>					
<b>Comments</b> (Reference above questions as appropriate.)					
Performed SWPPP Inspection on this section. There were no issues to report at the time of Inspection.					
<b>Note:</b> It is a condition of National Pollutant Discharge Elimination System and Erosion and Sediment permits that a maintenance program be conducted to provide for the operation and maintenance of all BMPs to be inspected on a weekly basis and after each stormwater event. Please list in the space provided comments to note if repairs or replacement are needed or have been made for BMPs as a result of the inspection. Failure to conduct the required inspection may result in permit suspension or the imposition of civil penalties. If supplemental monitoring is required as part of a permit condition this form may be used to meet those monitoring requirements.					

<b>AFE</b>	124300139	<b>Date/Time</b>	8/11/2021 5:15 PM	<b>Report #</b>	
<b>Pictures</b>					
<b>GPS Location</b>	O	<b>GPS Location</b>	O		
<b>Field Station#</b>	15735+00	<b>Field Station#</b>	15740+00		
<b>Pic 1 Desc.</b>	Observing temporary stabilization,CWD outlet and ECD's	<b>Pic 2 Desc.</b>	Observing temporary stabilization, sump and end treatment		
<b>GPS Location</b>	O	<b>GPS Location</b>	O		
<b>Field Station#</b>	15700+40	<b>Field Station#</b>	15698+00		
<b>Pic 3 Desc.</b>	Observing temporary stabilization, buffer, equipment crossing and ECD's	<b>Pic 4 Desc.</b>	Observing temporary stabilization, sump and end treatment		
<b>GPS Location</b>	O	<b>GPS Location</b>	O		
<b>Field Station#</b>	15744+50	<b>Field Station#</b>	15750+00		
<b>Pic 5 Desc.</b>	Observing temporary stabilization and ECD's	<b>Pic 6 Desc.</b>	Observing temporary stabilization		

<b>A/E</b>	124300139	<b>Date/Time</b>	8/11/2021 5:15 PM	<b>Report #</b>	
<b>Pictures</b>					
Insert image here			Insert image here		
<b>GPS Location</b>		<b>GPS Location</b>		<b>Field Station#</b>	
<b>Field Station#</b>		<b>Field Station#</b>		<b>Pic 7 Desc.</b>	
Insert image here			Insert image here		
<b>GPS Location</b>		<b>GPS Location</b>		<b>Field Station#</b>	
<b>Field Station#</b>		<b>Field Station#</b>		<b>Pic 9 Desc.</b>	
Insert image here			Insert image here		
<b>GPS Location</b>		<b>GPS Location</b>		<b>Field Station#</b>	
<b>Field Station#</b>		<b>Field Station#</b>		<b>Pic 11 Desc.</b>	
Insert image here			Insert image here		
Insert image here			Insert image here		









<b>A/E</b>	124300139	<b>Date/Time</b>	8/11/2021 5:15 PM	<b>Report #</b>	
<b>Pictures</b>					
Insert image here			Insert image here		
<b>GPS Location</b>		<b>GPS Location</b>		<b>Field Station#</b>	
<b>Field Station#</b>		<b>Field Station#</b>		<b>Pic 13 Desc.</b>	
Insert image here			Insert image here		
<b>GPS Location</b>		<b>GPS Location</b>		<b>Field Station#</b>	
<b>Field Station#</b>		<b>Field Station#</b>		<b>Pic 15 Desc.</b>	
Insert image here			Insert image here		
<b>GPS Location</b>		<b>GPS Location</b>		<b>Field Station#</b>	
<b>Field Station#</b>		<b>Field Station#</b>		<b>Pic 17 Desc.</b>	
Insert image here			Insert image here		



## Visual Site Inspection Report

<b>Project Name</b>	H-600 Pipeline Spread I	<b>AFE</b>	124300139	<b>Spread</b>	H-600 Pipeline Spread I
<b>Contractor</b>	Precision			<b>Report #</b>	27104
<b>Inspector</b>	Logan Box			<b>Date/Time</b>	8/12/2021 3:40 PM
<b>Permit #</b>	TBD	<b>Inspection Type</b>	VA SWPP	<b>Station Begin</b>	13670+00
<b>State</b>	VA	<b>Inspection Area</b>	Partial	<b>Station End</b>	13748+30
<b>County</b>	Franklin	<b>Ground</b>	Dry	<b>Temperature (°F)</b>	93.00
<b>Municipality</b>	N/A	<b>Weather</b>	Sunny	<b>Rain Gauge (in)</b>	0.00
				<b>Rain Accumulation Time (days)</b>	0.00
1. Are the approved (stamped) E&S Plan and PCSM Plan present on site?					Yes
2. Are there activities occurring outside of the limits of disturbance shown on the plan drawings? (If yes, notify the MVP Environmental Permitting Coordinator and explain in comments.)					No
3. Is Construction sequence outlined in the construction notes of the E&S plan set or PCSM plan set being followed? (If No, notify MVP Environmental Permitting Coordinator and explain in comments.)					Yes
4. E&S BMPs (List BMPs and note if installed and maintained as per the plan. If corrective action is needed, a picture is required.)					
<b>E&amp;S BMPs</b>		<b>Compliance Level</b>	<b>Corrective Action</b>	<b>Corrective Time Frame</b>	<b>Date Repaired</b>
Compost Filter Sock		Acceptable			
Rock Construction Entrance		Acceptable			
Vegetative Stabilization (Temporary)		Acceptable			
Silt Fence (Filter Fabric Fence)		Acceptable			
Erosion Control Blanket		Acceptable			
<b>5. Site Conditions</b>					
Is an unauthorized discharge (such as sediment, gravel, oil, HDD fluid, etc.) occurring to waters, wetlands, or beyond defined limits of disturbance resulting from earth disturbance activity or ineffective BMP? If yes, take a photo and immediately contact MVP Environmental Permitting Coordinator.					No
Have inactive disturbed areas (stockpiles, final grade) been stabilized per state requirements?					Yes
Are slopes 3:1 and greater stabilized with appropriate BMPs as per E&S plans?					Yes
Has a new slip/slide been observed? (If yes, complete Slide Report Form)					No

<b>A/E</b>	124300139	<b>Date/Time</b>	8/12/2021 3:40 PM	<b>Report #</b>	27104
<b>6. PCSM BMPs</b> (List BMPs and note if installed and maintained as per the plan. If corrective action is needed, a picture is required.)					
<b>PCSM BMPs</b>	<b>Compliance Level</b>	<b>Corrective Action</b>	<b>Corrective Time Frame</b>	<b>Date Repaired</b>	
<b>7. Identify all remedial measures that have been taken since the previous inspection was conducted.</b>					
<b>Comments</b> (Reference above questions as appropriate.)					
<p>The EI Traveled and inspected all ECDs throughout the row, monitored vegetation growth throughout.</p> <p>Inspected all stream and wetland crossings, checked equipment bridges and protection.</p> <p>Monitored RCEs and vegetation stabilization on spoil piles .</p> <p>Throughout today's inspections there were no environmental issues observed at the time of inspection.</p>					
<b>Note:</b> It is a condition of National Pollutant Discharge Elimination System and Erosion and Sediment permits that a maintenance program be conducted to provide for the operation and maintenance of all BMPs to be inspected on a weekly basis and after each stormwater event. Please list in the space provided comments to note if repairs or replacement are needed or have been made for BMPs as a result of the inspection. Failure to conduct the required inspection may result in permit suspension or the imposition of civil penalties. If supplemental monitoring is required as part of a permit condition this form may be used to meet those monitoring requirements.					

<b>A/E</b>	124300139	<b>Date/Time</b>	8/12/2021 3:40 PM	<b>Report #</b>	
<b>Pictures</b>					
					
<b>GPS Location</b>	00000	<b>GPS Location</b>	00000		
<b>Field Station#</b>	13681+81	<b>Field Station#</b>	13682+90		
<b>Pic 1 Desc.</b>	Row photo showing equipment mats in place and vegetation. No environmental issues observed at the time of inspection.		<b>Pic 2 Desc.</b>	Monitored LOD perimeter silt fence. No environmental issues observed at the time of inspection.	
					
<b>GPS Location</b>	0000	<b>GPS Location</b>	0000		
<b>Field Station#</b>	13678+71	<b>Field Station#</b>	13692+10		
<b>Pic 3 Desc.</b>	Stream observation photo facing upstream during routine inspection today. No issues observed at the time of inspection.		<b>Pic 4 Desc.</b>	Monitored RCE at Grassy Hill road during routine inspection today.	
					
<b>GPS Location</b>	0000	<b>GPS Location</b>	0000		
<b>Field Station#</b>	13692+64	<b>Field Station#</b>	13678+71		
<b>Pic 5 Desc.</b>	Monitored stream crossing S-E28, erosion blanket on banks where mats were previously removed during maintenance repairs was up to date and functioning as intended.		<b>Pic 6 Desc.</b>	Stream observation photo facing downstream during routine inspection today. No issues observed at the time of inspection.	

<b>A/E</b>	124300139	<b>Date/Time</b>	8/12/2021 3:40 PM	<b>Report #</b>	
<b>Pictures</b>					
Insert image here			Insert image here		
<b>GPS Location</b>		<b>GPS Location</b>		<b>Field Station#</b>	
<b>Field Station#</b>		<b>Field Station#</b>		<b>Pic 7 Desc.</b>	
Insert image here			Insert image here		
<b>GPS Location</b>		<b>GPS Location</b>		<b>Field Station#</b>	
<b>Field Station#</b>		<b>Field Station#</b>		<b>Pic 9 Desc.</b>	
Insert image here			Insert image here		
<b>GPS Location</b>		<b>GPS Location</b>		<b>Field Station#</b>	
<b>Field Station#</b>		<b>Field Station#</b>		<b>Pic 11 Desc.</b>	
Insert image here			Insert image here		
Insert image here			Insert image here		



<b>A/E</b>	124300139	<b>Date/Time</b>	8/12/2021 3:40 PM	<b>Report #</b>	
<b>Pictures</b>					
Insert image here			Insert image here		
<b>GPS Location</b>		<b>GPS Location</b>		<b>Field Station#</b>	
<b>Field Station#</b>		<b>Field Station#</b>		<b>Pic 13 Desc.</b>	
Insert image here			Insert image here		
<b>GPS Location</b>		<b>GPS Location</b>		<b>Field Station#</b>	
<b>Field Station#</b>		<b>Field Station#</b>		<b>Pic 15 Desc.</b>	
Insert image here			Insert image here		
<b>GPS Location</b>		<b>GPS Location</b>		<b>Field Station#</b>	
<b>Field Station#</b>		<b>Field Station#</b>		<b>Pic 17 Desc.</b>	
Insert image here			Insert image here		
Insert image here			Insert image here		



# Visual Site Inspection Report

<b>Project Name</b>	H-600 Pipeline Spread I	<b>AFE</b>	124300139	<b>Spread</b>	H-600 Pipeline Spread I
<b>Contractor</b>	Precision			<b>Report #</b>	27112
<b>Inspector</b>	Justin Burch			<b>Date/Time</b>	8/12/2021 11:23 AM
<b>Permit #</b>	TBD	<b>Inspection Type</b>	VA SWPP	<b>Station Begin</b>	14062+17
<b>State</b>	VA	<b>Inspection Area</b>	Full	<b>Station End</b>	14171+36
<b>County</b>	Franklin	<b>Ground</b>	Damp	<b>Temperature (°F)</b>	93.00
<b>Municipality</b>	N/A	<b>Weather</b>	Sunny	<b>Rain Gauge (in)</b>	0.50
				<b>Rain Accumulation Time (days)</b>	6.00
1. Are the approved (stamped) E&S Plan and PCSM Plan present on site?					Yes
2. Are there activities occurring outside of the limits of disturbance shown on the plan drawings? (If yes, notify the MVP Environmental Permitting Coordinator and explain in comments.)					No
3. Is Construction sequence outlined in the construction notes of the E&S plan set or PCSM plan set being followed? (If No, notify MVP Environmental Permitting Coordinator and explain in comments.)					Yes
4. E&S BMPs (List BMPs and note if installed and maintained as per the plan. If corrective action is needed, a picture is required.)					
<b>E&amp;S BMPs</b>	<b>Compliance Level</b>	<b>Corrective Action</b>		<b>Corrective Time Frame</b>	<b>Date Repaired</b>
Waterbar	Acceptable				
Waterbar End Treatment	Acceptable				
Vegetative Stabilization (Temporary)	Acceptable				
Compost Filter Sock	Acceptable				
Plunge Pool	Acceptable				
Cleanwater Diversion Pipe	Acceptable				
Vegetative Stabilization (Permanent)	Acceptable				
Sump Pit	Acceptable				
Silt Fence (Reinforce Filter Fence)	Communication	Silt fence was repaired	Immediate	8/12/2021	
<b>5. Site Conditions</b>					
Is an unauthorized discharge (such as sediment, gravel, oil, HDD fluid, etc.) occurring to waters, wetlands, or beyond defined limits of disturbance resulting from earth disturbance activity or ineffective BMP? If yes, take a photo and immediately contact MVP Environmental Permitting Coordinator.					No
Have inactive disturbed areas (stockpiles, final grade) been stabilized per state requirements?					Yes
Are slopes 3:1 and greater stabilized with appropriate BMPs as per E&S plans?					Yes
Has a new slip/slide been observed? (If yes, complete Slide Report Form)					No

<b>A/E</b>	124300139	<b>Date/Time</b>	8/12/2021 11:23 AM	<b>Report #</b>	27112
<b>6. PCSM BMPs</b> (List BMPs and note if installed and maintained as per the plan. If corrective action is needed, a picture is required.)					
<b>PCSM BMPs</b>	<b>Compliance Level</b>	<b>Corrective Action</b>	<b>Corrective Time Frame</b>	<b>Date Repaired</b>	
<b>7. Identify all remedial measures that have been taken since the previous inspection was conducted.</b>					
<b>Comments</b> (Reference above questions as appropriate.)					
<ul style="list-style-type: none"> <li>• The EI performed a SWPPP inspection from 14062+17 to 14171+36 (Bonbrook Mill Road #2 to Angle Plantation Road). One issue was submitted for the punch list which consisted of P1 silt fence damaged by wildlife. The contractor addressed this issue immediately. Other inspected ECDs were in compliance at the time of inspection.</li> <li>• The EI did not observe that the contractor has worked in the inspection area since the last inspection.</li> <li>• Since the last SWPPP inspection the area has received two rainfall events with totals of 0.50" at Bonbrook Mill Road #1 and 0.70" at Farm View Road.</li> <li>• The ROW ground condition is damp.</li> <li>• At the time of inspection permanent vegetative stabilization was observed as sufficiently established to inhibit erosion from 14112+00 to 14120+00 and from 14164+00 to 14167+00.</li> <li>• At the time of inspection temporary vegetative was observed as sufficiently established to inhibit erosion.</li> </ul>					
<b>Note:</b> It is a condition of National Pollutant Discharge Elimination System and Erosion and Sediment permits that a maintenance program be conducted to provide for the operation and maintenance of all BMPs to be inspected on a weekly basis and after each stormwater event. Please list in the space provided comments to note if repairs or replacement are needed or have been made for BMPs as a result of the inspection. Failure to conduct the required inspection may result in permit suspension or the imposition of civil penalties. If supplemental monitoring is required as part of a permit condition this form may be used to meet those monitoring requirements.					

<b>A/E</b>	124300139	<b>Date/Time</b>	8/12/2021 11:23 AM	<b>Report #</b>	
<b>Pictures</b>					
<b>GPS Location</b>	0	<b>GPS Location</b>	0		
<b>Field Station#</b>	14158+00	<b>Field Station#</b>	14158+00		
<b>Pic 1 Desc.</b>	Waterbar in acceptable condition	<b>Pic 2 Desc.</b>	Waterbar end treatment in acceptable conditions		
<b>GPS Location</b>	0	<b>GPS Location</b>	0		
<b>Field Station#</b>	14149+00	<b>Field Station#</b>	14133+00		
<b>Pic 3 Desc.</b>	Temporary vegetative stabilization and perimeter CFS in acceptable conditions	<b>Pic 4 Desc.</b>	Clean water diversion plunge pipe, plunge pool, and perimeter CFS in acceptable conditions		
<b>GPS Location</b>	0	<b>GPS Location</b>	0		
<b>Field Station#</b>	14113+00	<b>Field Station#</b>	14075+00		
<b>Pic 5 Desc.</b>	Permanent vegetative stabilization and perimeter CFS in acceptable conditions	<b>Pic 6 Desc.</b>	Sump pit in acceptable condition		



<b>AFE</b>	124300139	<b>Date/Time</b>	8/12/2021 11:23 AM	<b>Report #</b>	
<b>Pictures</b>					
<b>GPS Location</b>	0	<b>GPS Location</b>	0		
<b>Field Station#</b>	14074+00	<b>Field Station#</b>	14074+00		
<b>Pic 7 Desc.</b>	P1 silt fence damaged by wildlife, contractor repaired immediately		<b>Pic 8 Desc.</b>	P1 silt fence after repair	
Insert image here		Insert image here			
<b>GPS Location</b>		<b>GPS Location</b>			
<b>Field Station#</b>		<b>Field Station#</b>			
<b>Pic 9 Desc.</b>		<b>Pic 10 Desc.</b>			
Insert image here		Insert image here			
<b>GPS Location</b>		<b>GPS Location</b>			
<b>Field Station#</b>		<b>Field Station#</b>			
<b>Pic 11 Desc.</b>		<b>Pic 12 Desc.</b>			



<b>A/E</b>	124300139	<b>Date/Time</b>	8/12/2021 11:23 AM	<b>Report #</b>	
<b>Pictures</b>					
Insert image here			Insert image here		
<b>GPS Location</b>		<b>GPS Location</b>		<b>Field Station#</b>	
<b>Field Station#</b>		<b>Field Station#</b>		<b>Pic 13 Desc.</b>	
Insert image here			Insert image here		
<b>GPS Location</b>		<b>GPS Location</b>		<b>Field Station#</b>	
<b>Field Station#</b>		<b>Field Station#</b>		<b>Pic 15 Desc.</b>	
Insert image here			Insert image here		
<b>GPS Location</b>		<b>GPS Location</b>		<b>Field Station#</b>	
<b>Field Station#</b>		<b>Field Station#</b>		<b>Pic 17 Desc.</b>	
Insert image here			Insert image here		
Insert image here			Insert image here		



# Visual Site Inspection Report

<b>Project Name</b>	H-600 Pipeline Spread I	<b>AFE</b>	124300139	<b>Spread</b>	H-600 Pipeline Spread I
<b>Contractor</b>	Precision			<b>Report #</b>	27110
<b>Inspector</b>	John White			<b>Date/Time</b>	8/12/2021 10:50 AM
<b>Permit #</b>	TBD	<b>Inspection Type</b>	VA SWPP	<b>Station Begin</b>	15772+27
<b>State</b>	VA	<b>Inspection Area</b>	Full	<b>Station End</b>	15947+64
<b>County</b>	Pittsylvania	<b>Ground</b>	Dry	<b>Temperature (°F)</b>	86.00
<b>Municipality</b>	Chatham	<b>Weather</b>	Sunny	<b>Rain Gauge (in)</b>	0.70
				<b>Rain Accumulation Time (days)</b>	6.00
1. Are the approved (stamped) E&S Plan and PCSM Plan present on site?					Yes
2. Are there activities occurring outside of the limits of disturbance shown on the plan drawings? (If yes, notify the MVP Environmental Permitting Coordinator and explain in comments.)					No
3. Is Construction sequence outlined in the construction notes of the E&S plan set or PCSM plan set being followed? (If No, notify MVP Environmental Permitting Coordinator and explain in comments.)					Yes
4. E&S BMPs (List BMPs and note if installed and maintained as per the plan. If corrective action is needed, a picture is required.)					
<b>E&amp;S BMPs</b>	<b>Compliance Level</b>	<b>Corrective Action</b>	<b>Corrective Time Frame</b>	<b>Date Repaired</b>	
Cleanwater Diversion Pipe	Acceptable				
Compost Filter Sock	Acceptable				
Equipment Bridge	Acceptable				
Erosion Control Blanket	Acceptable				
Housekeeping	Acceptable				
Plunge Pool	Acceptable				
Rock Filter Outlet	Acceptable				
Sensitive Resource Buffer	Acceptable				
Sensitive Resource Signage	Acceptable				
<b>5. Site Conditions</b>					
Is an unauthorized discharge (such as sediment, gravel, oil, HDD fluid, etc.) occurring to waters, wetlands, or beyond defined limits of disturbance resulting from earth disturbance activity or ineffective BMP? If yes, take a photo and immediately contact MVP Environmental Permitting Coordinator.					No
Have inactive disturbed areas (stockpiles, final grade) been stabilized per state requirements?					Yes
Are slopes 3:1 and greater stabilized with appropriate BMPs as per E&S plans?					Yes
Has a new slip/slide been observed? (If yes, complete Slide Report Form)					No

<b>A/E</b>	124300139	<b>Date/Time</b>	8/12/2021 10:50 AM	<b>Report #</b>	27110
<b>6. PCSM BMPs</b> (List BMPs and note if installed and maintained as per the plan. If corrective action is needed, a picture is required.)					
<b>PCSM BMPs</b>	<b>Compliance Level</b>	<b>Corrective Action</b>	<b>Corrective Time Frame</b>	<b>Date Repaired</b>	
<b>7. Identify all remedial measures that have been taken since the previous inspection was conducted.</b>					
<b>Comments</b> (Reference above questions as appropriate.)					
Performed SWPPP Inspection on this section. There were no issues to report at the time of Inspection.					
<b>Note:</b> It is a condition of National Pollutant Discharge Elimination System and Erosion and Sediment permits that a maintenance program be conducted to provide for the operation and maintenance of all BMPs to be inspected on a weekly basis and after each stormwater event. Please list in the space provided comments to note if repairs or replacement are needed or have been made for BMPs as a result of the inspection. Failure to conduct the required inspection may result in permit suspension or the imposition of civil penalties. If supplemental monitoring is required as part of a permit condition this form may be used to meet those monitoring requirements.					

<b>A/E</b>	124300139	<b>Date/Time</b>	8/12/2021 10:50 AM	<b>Report #</b>	
<b>Pictures</b>					
<b>GPS Location</b>	O	<b>GPS Location</b>	O		
<b>Field Station#</b>	15807+00	<b>Field Station#</b>	15794+77		
<b>Pic 1 Desc.</b>	Observing temporary stabilization,erosion control blanket and CFS checks	<b>Pic 2 Desc.</b>	Observing temporary stabilization, signage, buffer, equipment crossing and ECD's		
<b>GPS Location</b>	O	<b>GPS Location</b>	O		
<b>Field Station#</b>	15772+27	<b>Field Station#</b>	15825+00		
<b>Pic 3 Desc.</b>	Observing temporary stabilization,access road and RCE's	<b>Pic 4 Desc.</b>	Observing temporary stabilization,plunge pool and ECD's		
<b>GPS Location</b>	O	<b>GPS Location</b>	O		
<b>Field Station#</b>	15860+00	<b>Field Station#</b>	15923+49		
<b>Pic 5 Desc.</b>	Observing temporary stabilization,CWD outlet and ECD's	<b>Pic 6 Desc.</b>	Observing temporary stabilization, signage, buffer, equipment crossing and ECD's		

<b>A/E</b>	124300139	<b>Date/Time</b>	8/12/2021 10:50 AM	<b>Report #</b>	
<b>Pictures</b>					
<b>GPS Location</b>	O	<b>GPS Location</b>			
<b>Field Station#</b>	15900+00	<b>Field Station#</b>			
<b>Pic 7 Desc.</b>	Observing temporary stabilization	<b>Pic 8 Desc.</b>			
<b>GPS Location</b>		<b>GPS Location</b>			
<b>Field Station#</b>		<b>Field Station#</b>			
<b>Pic 9 Desc.</b>		<b>Pic 10 Desc.</b>			
<b>GPS Location</b>		<b>GPS Location</b>			
<b>Field Station#</b>		<b>Field Station#</b>			
<b>Pic 11 Desc.</b>		<b>Pic 12 Desc.</b>			









<b>A/E</b>	124300139	<b>Date/Time</b>	8/12/2021 10:50 AM	<b>Report #</b>	
<b>Pictures</b>					
Insert image here			Insert image here		
<b>GPS Location</b>		<b>GPS Location</b>		<b>Field Station#</b>	
<b>Field Station#</b>		<b>Field Station#</b>		<b>Pic 13 Desc.</b>	
Insert image here			Insert image here		
<b>GPS Location</b>		<b>GPS Location</b>		<b>Field Station#</b>	
<b>Field Station#</b>		<b>Field Station#</b>		<b>Pic 15 Desc.</b>	
Insert image here			Insert image here		
<b>GPS Location</b>		<b>GPS Location</b>		<b>Field Station#</b>	
<b>Field Station#</b>		<b>Field Station#</b>		<b>Pic 17 Desc.</b>	
Insert image here			Insert image here		









# Visual Site Inspection Report

<b>Project Name</b>	H-600 Pipeline Spread I		<b>AFE</b>	124300139	<b>Spread</b>	H-600 Pipeline Spread I	
<b>Contractor</b>	Precision				<b>Report #</b>	27130	
<b>Inspector</b>	Ben Farmer				<b>Date/Time</b>	8/12/2021 6:43 PM	
<b>Permit #</b>	TBD	<b>Inspection Type</b>	VA SWPP		<b>Station Begin</b>	15370+62	
<b>State</b>	VA	<b>Inspection Area</b>	Partial		<b>Station End</b>	15480+67	
<b>County</b>	Pittsylvania	<b>Ground</b>	Dry		<b>Temperature (°F)</b>	82.00	
<b>Municipality</b>	Chatham	<b>Weather</b>	Sunny		<b>Rain Gauge (in)</b>	0.00	
					<b>Rain Accumulation Time (days)</b>	0.00	
1. Are the approved (stamped) E&S Plan and PCSM Plan present on site?							Yes
2. Are there activities occurring outside of the limits of disturbance shown on the plan drawings? (If yes, notify the MVP Environmental Permitting Coordinator and explain in comments.)							No
3. Is Construction sequence outlined in the construction notes of the E&S plan set or PCSM plan set being followed? (If No, notify MVP Environmental Permitting Coordinator and explain in comments.)							Yes
4. E&S BMPs (List BMPs and note if installed and maintained as per the plan. If corrective action is needed, a picture is required.)							
<b>E&amp;S BMPs</b>		<b>Compliance Level</b>	<b>Corrective Action</b>		<b>Corrective Time Frame</b>	<b>Date Repaired</b>	
Cleanwater Diversion Pipe		Acceptable					
Compost Filter Sock		Acceptable					
Equipment Bridge		Acceptable					
Rock Construction Entrance		Acceptable					
Rock Filter		Acceptable					
Rock Filter Outlet		Acceptable					
Silt Fence (Filter Fabric Fence)		Acceptable					
Vegetative Stabilization (Temporary)		Acceptable					
Waterbar		Acceptable					
<b>5. Site Conditions</b>							
Is an unauthorized discharge (such as sediment, gravel, oil, HDD fluid, etc.) occurring to waters, wetlands, or beyond defined limits of disturbance resulting from earth disturbance activity or ineffective BMP? If yes, take a photo and immediately contact MVP Environmental Permitting Coordinator.							No
Have inactive disturbed areas (stockpiles, final grade) been stabilized per state requirements?							Yes
Are slopes 3:1 and greater stabilized with appropriate BMPs as per E&S plans?							Yes
Has a new slip/slide been observed? (If yes, complete Slide Report Form)							No





<b>AFE</b>	124300139	<b>Date/Time</b>	8/12/2021 6:43 PM	<b>Report #</b>	
<b>Pictures</b>					
					
<b>GPS Location</b>	See photo		<b>GPS Location</b>	See photo	
<b>Field Station#</b>	15480+67		<b>Field Station#</b>	15475+00	
<b>Pic 1 Desc.</b>	RCEs are in good condition at all road crossings.		<b>Pic 2 Desc.</b>	3rd party rock outlet appears to be in good condition along this drainage.	
					
<b>GPS Location</b>	See photo		<b>GPS Location</b>	See photo	
<b>Field Station#</b>	15465+00		<b>Field Station#</b>	15460+81	
<b>Pic 3 Desc.</b>	No evidence of sedimentation from 3rd party rock outlet.		<b>Pic 4 Desc.</b>	No evidence of sedimentation from 3rd party rock outlet into CWD inlet.	
					
<b>GPS Location</b>	See photo		<b>GPS Location</b>	See photo	
<b>Field Station#</b>	15460+81		<b>Field Station#</b>	15457+00	
<b>Pic 5 Desc.</b>	CWD is functioning as intended.		<b>Pic 6 Desc.</b>	No evidence of sedimentation from 3rd party disturbance into drainage feature.	



<b>AFE</b>	124300139	<b>Date/Time</b>	8/12/2021 6:43 PM	<b>Report #</b>	
<b>Pictures</b>					
					
<b>GPS Location</b>	See photo		<b>GPS Location</b>	See photo	
<b>Field Station#</b>	15453+00		<b>Field Station#</b>	15442+00	
<b>Pic 7 Desc.</b>	CWD in good condition with no evidence of sedimentation from 3rd party disturbance.		<b>Pic 8 Desc.</b>	Vegetation continues to fill in throughout this section.	
					
<b>GPS Location</b>	See photo		<b>GPS Location</b>	See photo	
<b>Field Station#</b>	15434+52		<b>Field Station#</b>	15427+43	
<b>Pic 9 Desc.</b>	P1 is in good condition at all stream and wetland buffers.		<b>Pic 10 Desc.</b>	Equipment bridge ECDs are in place and functioning.	
					
<b>GPS Location</b>	See photo		<b>GPS Location</b>	See photo	
<b>Field Station#</b>	15415+00		<b>Field Station#</b>	15385+00	
<b>Pic 11 Desc.</b>	Vegetation continues to fill in throughout this section.		<b>Pic 12 Desc.</b>	CFS is in good condition throughout this section.	



<b>AFE</b>	124300139	<b>Date/Time</b>	8/12/2021 6:43 PM	<b>Report #</b>	
<b>Pictures</b>					
					
<b>GPS Location</b>	See photo	<b>GPS Location</b>	See photo		
<b>Field Station#</b>	15380+00	<b>Field Station#</b>	15375+00		
<b>Pic 13 Desc.</b>	Waterbars are in good condition.	<b>Pic 14 Desc.</b>	Drainage feature ECDs are in good condition.		
Insert image here		Insert image here			
<b>GPS Location</b>		<b>GPS Location</b>			
<b>Field Station#</b>		<b>Field Station#</b>			
<b>Pic 15 Desc.</b>		<b>Pic 16 Desc.</b>			
Insert image here		Insert image here			
<b>GPS Location</b>		<b>GPS Location</b>			
<b>Field Station#</b>		<b>Field Station#</b>			
<b>Pic 17 Desc.</b>		<b>Pic 18 Desc.</b>			



# Visual Site Inspection Report

<b>Project Name</b>	H-600 Pipeline Spread I	<b>AFE</b>	124300139	<b>Spread</b>	H-600 Pipeline Spread I
<b>Contractor</b>	Precision			<b>Report #</b>	27069
<b>Inspector</b>	Ben Davenport			<b>Date/Time</b>	8/12/2021 11:39 AM
<b>Permit #</b>	TBD	<b>Inspection Type</b>	VA SWPP	<b>Station Begin</b>	14928+52
<b>State</b>	VA	<b>Inspection Area</b>	Partial	<b>Station End</b>	15063+85
<b>County</b>	Franklin/Pittsylvania	<b>Ground</b>	Dry	<b>Temperature (°F)</b>	90.00
<b>Municipality</b>	Chatham	<b>Weather</b>	Sunny	<b>Rain Gauge (in)</b>	0.50
				<b>Rain Accumulation Time (days)</b>	1.00

1. Are the approved (stamped) E&S Plan and PCSM Plan present on site? Yes
2. Are there activities occurring outside of the limits of disturbance shown on the plan drawings? (If yes, notify the MVP Environmental Permitting Coordinator and explain in comments.) No
3. Is Construction sequence outlined in the construction notes of the E&S plan set or PCSM plan set being followed? (If No, notify MVP Environmental Permitting Coordinator and explain in comments.) Yes
4. **E&S BMPs** (List BMPs and note if installed and maintained as per the plan. If corrective action is needed, a picture is required.)







E&S BMPs	Compliance Level	Corrective Action	Corrective Time Frame	Date Repaired
Temporary Diversion Berm	Acceptable			
Vegetative Stabilization (Temporary)	Acceptable			
Equipment Bridge	Acceptable			
Silt Fence (Filter Fabric Fence)	Acceptable			
Silt Fence (Reinforced Filter Fabric Fence)	Acceptable			
Compost Filter Sock	Acceptable			
Plunge Pool	Acceptable			

## 5. Site Conditions

Is an unauthorized discharge (such as sediment, gravel, oil, HDD fluid, etc.) occurring to waters, wetlands, or beyond defined limits of disturbance resulting from earth disturbance activity or ineffective BMP? If yes, take a photo and immediately contact MVP Environmental Permitting Coordinator.	No
Have inactive disturbed areas (stockpiles, final grade) been stabilized per state requirements?	Yes
Are slopes 3:1 and greater stabilized with appropriate BMPs as per E&S plans?	Yes
Has a new slip/slide been observed? (If yes, complete Slide Report Form)	No

<b>A/E</b>	124300139	<b>Date/Time</b>	8/12/2021 11:39 AM	<b>Report #</b>	27069
<b>6. PCSM BMPs</b> (List BMPs and note if installed and maintained as per the plan. If corrective action is needed, a picture is required.)					
<b>PCSM BMPs</b>	<b>Compliance Level</b>	<b>Corrective Action</b>	<b>Corrective Time Frame</b>	<b>Date Repaired</b>	
<b>7. Identify all remedial measures that have been taken since the previous inspection was conducted.</b>					
<b>Comments</b> (Reference above questions as appropriate.)					
-Available for work -Checked rain gauges in covered area -Received instruction from Lead EI for daily tasks -Sunny with dry ground conditions during inspection; intermittent thunderstorms began popping up along ROW at approximately 2:30pm -Performed SWPPP inspection on portion of MVP Spread I section -Covered territory between station# 14928+52 — 15063+85 (Ramsey Memorial Rd to Armstrong Rd) -Walked ROW with environmental foreman looking for potential environmental issues or maintenance requirements -Perimeter controls and ECD's were inspected; no issues identified -Inspection observed condition of RCEs and culverts in section; no issues identified -Inspection observed condition of water bars, sumps, and end treatments along ROW; no issues identified -Inspection observed condition of equipment bridges and ECDs at resource buffers around stream crossings -Observed condition of vegetation in section both permanent and temporary areas of ROW -Continue to monitor ROW for signs of erosion -No items added to punch  -Rain Gauge Totals +Indian Cave: 0.50 inches recorded +Armstrong: 0.30 inches recorded					
<b>Note:</b> It is a condition of National Pollutant Discharge Elimination System and Erosion and Sediment permits that a maintenance program be conducted to provide for the operation and maintenance of all BMPs to be inspected on a weekly basis and after each stormwater event. Please list in the space provided comments to note if repairs or replacement are needed or have been made for BMPs as a result of the inspection. Failure to conduct the required inspection may result in permit suspension or the imposition of civil penalties. If supplemental monitoring is required as part of a permit condition this form may be used to meet those monitoring requirements.					



AFE	124300139	Date/Time	8/12/2021 11:39 AM	Report #	
Pictures					
					
36°58'3" N 79°38'15" W 163°S COURSE 32° GPS 2082 Ramsey Memorial Rd, Penhook, VA 24137, United States 08.12.2021 12:23:09 Accur +/-36.9 Ft ALT 873 Ft			36°58'3" N 79°38'15" W 84°E COURSE 59° GPS 2082 Ramsey Memorial Rd, Penhook, VA 24137, United States 08.12.2021 12:24:30 Accur +/-216.6 Ft ALT 871 Ft		
GPS Location	1		GPS Location	2	
Field Station#	14930+00		Field Station#	14932+39	
Pic 1 Desc.	Temporary diversion berm stabilized and vegetated		Pic 2 Desc.	P1 silt fence in good condition at resource buffer	
					
36°58'3" N 79°38'11" W 112°E COURSE 108° GPS 2082 Ramsey Memorial Rd, Penhook, VA 24137, United States 08.12.2021 12:24:43 Accur +/-19.9 Ft ALT 826 Ft			36°58'1" N 79°38'0" W 116°SE COURSE 351° GPS Sorry no results found 08.12.2021 12:28:48 Accur +/-71.8 Ft ALT 845 Ft		
GPS Location	3		GPS Location	4	
Field Station#	14932+89		Field Station#	14945+00	
Pic 3 Desc.	Equipment bridge and surrounding ECDs in place and functional at stream crossing and resource buffer		Pic 4 Desc.	Temporary stabilization and vegetation along ROW	
					
36°57'55" N 79°35'53" W 273°W COURSE 209° GPS Penhook, VA 24137, United States 08.12.2021 14:48:39 Accur +/-62.8 Ft ALT 828 Ft			36°57'52" N 79°35'46" W 292°W COURSE 226° GPS Penhook, VA 24137, United States 08.12.2021 14:46:19 Accur +/-85.9 Ft ALT 0 Ft		
GPS Location	5		GPS Location	6	
Field Station#	15045+50		Field Station#	15053+00	
Pic 5 Desc.	ECDs down slope are in good condition		Pic 6 Desc.	Plunge pool performing intended function	

<b>A/E</b>	124300139	<b>Date/Time</b>	8/12/2021 11:39 AM	<b>Report #</b>	
<b>Pictures</b>					
Insert image here			Insert image here		
<b>GPS Location</b>		<b>GPS Location</b>		<b>Field Station#</b>	
<b>Field Station#</b>		<b>Field Station#</b>		<b>Pic 7 Desc.</b>	
Insert image here			Insert image here		
<b>GPS Location</b>		<b>GPS Location</b>		<b>Field Station#</b>	
<b>Field Station#</b>		<b>Field Station#</b>		<b>Pic 9 Desc.</b>	
Insert image here			Insert image here		
<b>GPS Location</b>		<b>GPS Location</b>		<b>Field Station#</b>	
<b>Field Station#</b>		<b>Field Station#</b>		<b>Pic 11 Desc.</b>	
Insert image here			Insert image here		
Insert image here			Insert image here		



<b>A/E</b>	124300139	<b>Date/Time</b>	8/12/2021 11:39 AM	<b>Report #</b>	
<b>Pictures</b>					
Insert image here			Insert image here		
<b>GPS Location</b>		<b>GPS Location</b>		<b>Field Station#</b>	
<b>Field Station#</b>		<b>Field Station#</b>		<b>Pic 13 Desc.</b>	
Insert image here			Insert image here		
<b>GPS Location</b>		<b>GPS Location</b>		<b>Field Station#</b>	
<b>Field Station#</b>		<b>Field Station#</b>		<b>Pic 15 Desc.</b>	
Insert image here			Insert image here		
<b>GPS Location</b>		<b>GPS Location</b>		<b>Field Station#</b>	
<b>Field Station#</b>		<b>Field Station#</b>		<b>Pic 17 Desc.</b>	
Insert image here			Insert image here		



# Visual Site Inspection Report

<b>Project Name</b>	H-600 Pipeline Spread I	<b>AFE</b>	124300139	<b>Spread</b>	H-600 Pipeline Spread I
<b>Contractor</b>	Precision			<b>Report #</b>	27123
<b>Inspector</b>	Charles Head			<b>Date/Time</b>	8/12/2021 4:06 PM
<b>Permit #</b>	TBD	<b>Inspection Type</b>	VA SWPP	<b>Station Begin</b>	14546+75
<b>State</b>	VA	<b>Inspection Area</b>	Full	<b>Station End</b>	14649+67
<b>County</b>	Franklin	<b>Ground</b>	Damp	<b>Temperature (°F)</b>	95.00
<b>Municipality</b>	N/A	<b>Weather</b>	Sunny	<b>Rain Gauge (in)</b>	1.00
				<b>Rain Accumulation Time (days)</b>	1.00
1. Are the approved (stamped) E&S Plan and PCSM Plan present on site?					Yes
2. Are there activities occurring outside of the limits of disturbance shown on the plan drawings? (If yes, notify the MVP Environmental Permitting Coordinator and explain in comments.)					No
3. Is Construction sequence outlined in the construction notes of the E&S plan set or PCSM plan set being followed? (If No, notify MVP Environmental Permitting Coordinator and explain in comments.)					Yes
4. E&S BMPs (List BMPs and note if installed and maintained as per the plan. If corrective action is needed, a picture is required.)					
<b>E&amp;S BMPs</b>	<b>Compliance Level</b>	<b>Corrective Action</b>		<b>Corrective Time Frame</b>	<b>Date Repaired</b>
Compost Filter Sock	Acceptable				
Equipment Bridge	Acceptable				
Rock Construction Entrance	Acceptable				
Sensitive Resource Buffer	Acceptable				
Sensitive Resource Signage	Acceptable				
Silt Fence (Filter Fabric Fence)	Acceptable				
Silt Fence (Reinforce Filter Fence)	Acceptable				
<b>5. Site Conditions</b>					
Is an unauthorized discharge (such as sediment, gravel, oil, HDD fluid, etc.) occurring to waters, wetlands, or beyond defined limits of disturbance resulting from earth disturbance activity or ineffective BMP? If yes, take a photo and immediately contact MVP Environmental Permitting Coordinator.					No
Have inactive disturbed areas (stockpiles, final grade) been stabilized per state requirements?					Yes
Are slopes 3:1 and greater stabilized with appropriate BMPs as per E&S plans?					Yes
Has a new slip/slide been observed? (If yes, complete Slide Report Form)					No

<b>A/E</b>	124300139	<b>Date/Time</b>	8/12/2021 4:06 PM	<b>Report #</b>	27123
<b>6. PCSM BMPs</b> (List BMPs and note if installed and maintained as per the plan. If corrective action is needed, a picture is required.)					
<b>PCSM BMPs</b>	<b>Compliance Level</b>	<b>Corrective Action</b>	<b>Corrective Time Frame</b>	<b>Date Repaired</b>	
<b>7. Identify all remedial measures that have been taken since the previous inspection was conducted.</b>					
<b>Comments</b> (Reference above questions as appropriate.)					
SWPPP inspection of Spread I. Inspection was conducted of LOD and resource boundary ECDs, resources, road crossings, RCEs, water bars, sumps, end treatments, CWDs, stabilization and seeding activities, and general ROW conditions. BMPs listed above. Seeding and stabilization practices are progressing. Contractor has addressed and continues to address maintenance issues. Streams running clean and clear of sediment at time of inspection. No maintenance issues observed during inspection.					
<b>Note:</b> It is a condition of National Pollutant Discharge Elimination System and Erosion and Sediment permits that a maintenance program be conducted to provide for the operation and maintenance of all BMPs to be inspected on a weekly basis and after each stormwater event. Please list in the space provided comments to note if repairs or replacement are needed or have been made for BMPs as a result of the inspection. Failure to conduct the required inspection may result in permit suspension or the imposition of civil penalties. If supplemental monitoring is required as part of a permit condition this form may be used to meet those monitoring requirements.					

<b>A/E</b>	124300139	<b>Date/Time</b>	8/12/2021 4:06 PM	<b>Report #</b>	
<b>Pictures</b>					
<b>GPS Location</b>	0	<b>GPS Location</b>	0		
<b>Field Station#</b>	14574+00	<b>Field Station#</b>	14568+10		
<b>Pic 1 Desc.</b>	Approximately 14574+00. Overview of ROW.	<b>Pic 2 Desc.</b>	Approximately 14568+10. Overview of stream crossing, equipment bridge and ECDs at stream S-E18.		
<b>GPS Location</b>	0	<b>GPS Location</b>	0		
<b>Field Station#</b>	14611+27	<b>Field Station#</b>	14615+00		
<b>Pic 3 Desc.</b>	Approximately 14611+27. Overview of stream crossing, equipment bridge and ECDs at stream S-E14.	<b>Pic 4 Desc.</b>	Approximately 14615+00. Overview of ROW.		
<b>GPS Location</b>	0	<b>GPS Location</b>	0		
<b>Field Station#</b>	14582+85	<b>Field Station#</b>	14599+20		
<b>Pic 5 Desc.</b>	Approximately 14582+85. Overview of stream crossing, equipment bridge and ECDs at stream S-E17.	<b>Pic 6 Desc.</b>	Approximately 14599+20. Overview of road crossing and RCEs.		

<b>A/E</b>	124300139	<b>Date/Time</b>	8/12/2021 4:06 PM	<b>Report #</b>	
<b>Pictures</b>					
Insert image here			Insert image here		
<b>GPS Location</b>		<b>GPS Location</b>		<b>Field Station#</b>	
<b>Field Station#</b>		<b>Field Station#</b>		<b>Pic 7 Desc.</b>	
Insert image here			Insert image here		
<b>GPS Location</b>		<b>GPS Location</b>		<b>Field Station#</b>	
<b>Field Station#</b>		<b>Field Station#</b>		<b>Pic 9 Desc.</b>	
Insert image here			Insert image here		
<b>GPS Location</b>		<b>GPS Location</b>		<b>Field Station#</b>	
<b>Field Station#</b>		<b>Field Station#</b>		<b>Pic 11 Desc.</b>	
Insert image here			Insert image here		
<b>GPS Location</b>		<b>GPS Location</b>		<b>Field Station#</b>	
<b>Field Station#</b>		<b>Field Station#</b>		<b>Pic 12 Desc.</b>	








<b>A/E</b>	124300139	<b>Date/Time</b>	8/12/2021 4:06 PM	<b>Report #</b>	
<b>Pictures</b>					
Insert image here			Insert image here		
<b>GPS Location</b>		<b>GPS Location</b>		<b>Field Station#</b>	
<b>Field Station#</b>		<b>Field Station#</b>		<b>Pic 13 Desc.</b>	
Insert image here			Insert image here		
<b>GPS Location</b>		<b>GPS Location</b>		<b>Field Station#</b>	
<b>Field Station#</b>		<b>Field Station#</b>		<b>Pic 15 Desc.</b>	
Insert image here			Insert image here		
<b>GPS Location</b>		<b>GPS Location</b>		<b>Field Station#</b>	
<b>Field Station#</b>		<b>Field Station#</b>		<b>Pic 17 Desc.</b>	
Insert image here			Insert image here		
Insert image here			Insert image here		



# Visual Site Inspection Report

<b>Project Name</b>	H-600 Pipeline Spread I	<b>AFE</b>	124300139	<b>Spread</b>	H-600 Pipeline Spread I	
<b>Contractor</b>	Precision			<b>Report #</b>	27184	
<b>Inspector</b>	Glenn Mike Renfro			<b>Date/Time</b>	8/13/2021 1:55 PM	
<b>Permit #</b>	TBD	<b>Inspection Type</b>	VA SWPP	<b>Station Begin</b>	0000+00	
<b>State</b>	VA	<b>Inspection Area</b>	Full	<b>Station End</b>	0000+00	
<b>County</b>	Franklin	<b>Ground</b>	Damp	<b>Temperature (°F)</b>	91.00	
<b>Municipality</b>	N/A	<b>Weather</b>	Light Rain	<b>Rain Gauge (in)</b>	0.70	
				<b>Rain Accumulation Time (days)</b>	4.00	
1. Are the approved (stamped) E&S Plan and PCSM Plan present on site?						Yes
2. Are there activities occurring outside of the limits of disturbance shown on the plan drawings? (If yes, notify the MVP Environmental Permitting Coordinator and explain in comments.)						No
3. Is Construction sequence outlined in the construction notes of the E&S plan set or PCSM plan set being followed? (If No, notify MVP Environmental Permitting Coordinator and explain in comments.)						Yes
4. E&S BMPs (List BMPs and note if installed and maintained as per the plan. If corrective action is needed, a picture is required.)						
<b>E&amp;S BMPs</b>		<b>Compliance Level</b>	<b>Corrective Action</b>	<b>Corrective Time Frame</b>	<b>Date Repaired</b>	
Compost Filter Sock		Acceptable				
Housekeeping		Acceptable				
Rock Construction Entrance		Acceptable				
Other - Explain in Comments		Acceptable	Inlet protection for catch basins			
Secondary Containment		Acceptable				
<b>5. Site Conditions</b>						
Is an unauthorized discharge (such as sediment, gravel, oil, HDD fluid, etc.) occurring to waters, wetlands, or beyond defined limits of disturbance resulting from earth disturbance activity or ineffective BMP? If yes, take a photo and immediately contact MVP Environmental Permitting Coordinator.						No
Have inactive disturbed areas (stockpiles, final grade) been stabilized per state requirements?						N/A
Are slopes 3:1 and greater stabilized with appropriate BMPs as per E&S plans?						N/A
Has a new slip/slide been observed? (If yes, complete Slide Report Form)						No

<b>A/E</b>	124300139	<b>Date/Time</b>	8/13/2021 1:55 PM	<b>Report #</b>	27184
<b>6. PCSM BMPs</b> (List BMPs and note if installed and maintained as per the plan. If corrective action is needed, a picture is required.)					
<b>PCSM BMPs</b>	<b>Compliance Level</b>	<b>Corrective Action</b>	<b>Corrective Time Frame</b>	<b>Date Repaired</b>	
<b>7. Identify all remedial measures that have been taken since the previous inspection was conducted.</b>					
<b>Comments</b> (Reference above questions as appropriate.)					
<ul style="list-style-type: none"> <li>- Performed SWPPP inspection of Spread I main Laydown yards MVP-LY-045 and MVP- LY-046 in Rocky Mount, Va.</li> <li>- The locations have received .70" of rainfall since the last inspection and site conditions were damp.</li> <li>- All perimeter ECD's were inspected and no issues were observed during the inspection.</li> <li>- The inlet protection for the catch basins at LY-046were in good condition.</li> <li>- The secondary containment structures at both locations were inspected and no issues observed during the inspection.</li> <li>- All equipment at both locations were inspected and no leaks were found at the time of inspection.</li> <li>- The RCE at LY-045 was in good condition.</li> <li>- The General Construction permits and contact information are posted at the main entrance of LY-046 as required.</li> <li>- There were no issues found to report during today's inspection.</li> </ul>					
<b>Note:</b> It is a condition of National Pollutant Discharge Elimination System and Erosion and Sediment permits that a maintenance program be conducted to provide for the operation and maintenance of all BMPs to be inspected on a weekly basis and after each stormwater event. Please list in the space provided comments to note if repairs or replacement are needed or have been made for BMPs as a result of the inspection. Failure to conduct the required inspection may result in permit suspension or the imposition of civil penalties. If supplemental monitoring is required as part of a permit condition this form may be used to meet those monitoring requirements.					

<b>AFE</b>	124300139	<b>Date/Time</b>	8/13/2021 1:55 PM	<b>Report #</b>	
<b>Pictures</b>					
					
<b>GPS Location</b>	000000000000	<b>GPS Location</b>	000000000000		
<b>Field Station#</b>	0000+00	<b>Field Station#</b>	0000+00		
<b>Pic 1 Desc.</b>	Secondary containment structure for fuel cell at LY-046 in good condition.	<b>Pic 2 Desc.</b>	Perimeter ECD's and secondary containment structure for light plant on south end of LY-046 in good condition		
					
<b>GPS Location</b>	000000000000	<b>GPS Location</b>	000000000000		
<b>Field Station#</b>	0000+00	<b>Field Station#</b>	0000+00		
<b>Pic 3 Desc.</b>	Construction permits and contact information are posted at the main entrance of LY-046 as required.	<b>Pic 4 Desc.</b>	Perimeter ECD's on west side of LY-045 near employee parking area in good condition.		
		Insert image here			
<b>GPS Location</b>	000000000000	<b>GPS Location</b>			
<b>Field Station#</b>	0000+00	<b>Field Station#</b>			
<b>Pic 5 Desc.</b>	Secondary containment structure for wash station at LY-045 in good condition.	<b>Pic 6 Desc.</b>			

<b>A/E</b>	124300139	<b>Date/Time</b>	8/13/2021 1:55 PM	<b>Report #</b>	
<b>Pictures</b>					
Insert image here			Insert image here		
<b>GPS Location</b>		<b>GPS Location</b>		<b>Field Station#</b>	
<b>Field Station#</b>		<b>Field Station#</b>		<b>Pic 7 Desc.</b>	
Insert image here			Insert image here		
<b>GPS Location</b>		<b>GPS Location</b>		<b>Field Station#</b>	
<b>Field Station#</b>		<b>Field Station#</b>		<b>Pic 9 Desc.</b>	
Insert image here			Insert image here		
<b>GPS Location</b>		<b>GPS Location</b>		<b>Field Station#</b>	
<b>Field Station#</b>		<b>Field Station#</b>		<b>Pic 11 Desc.</b>	
Insert image here			Insert image here		
Insert image here			Insert image here		



<b>A/E</b>	124300139	<b>Date/Time</b>	8/13/2021 1:55 PM	<b>Report #</b>	
<b>Pictures</b>					
Insert image here			Insert image here		
<b>GPS Location</b>		<b>GPS Location</b>		<b>Field Station#</b>	
<b>Field Station#</b>		<b>Field Station#</b>		<b>Pic 13 Desc.</b>	
Insert image here			Insert image here		
<b>GPS Location</b>		<b>GPS Location</b>		<b>Field Station#</b>	
<b>Field Station#</b>		<b>Field Station#</b>		<b>Pic 15 Desc.</b>	
Insert image here			Insert image here		
<b>GPS Location</b>		<b>GPS Location</b>		<b>Field Station#</b>	
<b>Field Station#</b>		<b>Field Station#</b>		<b>Pic 17 Desc.</b>	
Insert image here			Insert image here		
Insert image here			Insert image here		



# Visual Site Inspection Report

<b>Project Name</b>	Transco Interconnect Station	<b>AFE</b>	124300113	<b>Spread</b>	Transco Interconnect Sta
<b>Contractor</b>	Kanahwa			<b>Report #</b>	26952
<b>Inspector</b>	John White			<b>Date/Time</b>	8/9/2021 10:30 AM
<b>Permit #</b>	TBD	<b>Inspection Type</b>	VA SWPP	<b>Station Begin</b>	00+00
<b>State</b>	VA	<b>Inspection Area</b>	Full	<b>Station End</b>	00+00
<b>County</b>	Pittsylvania	<b>Ground</b>	Dry	<b>Temperature (°F)</b>	80.00
<b>Municipality</b>	Chatham	<b>Weather</b>	Sunny	<b>Rain Gauge (in)</b>	0.60
				<b>Rain Accumulation Time (days)</b>	6.00

1. Are the approved (stamped) E&S Plan and PCSM Plan present on site? Yes
2. Are there activities occurring outside of the limits of disturbance shown on the plan drawings? (If yes, notify the MVP Environmental Permitting Coordinator and explain in comments.) No
3. Is Construction sequence outlined in the construction notes of the E&S plan set or PCSM plan set being followed? (If No, notify MVP Environmental Permitting Coordinator and explain in comments.) Yes
4. **E&S BMPs** (List BMPs and note if installed and maintained as per the plan. If corrective action is needed, a picture is required.)

E&S BMPs	Compliance Level	Corrective Action	Corrective Time Frame	Date Repaired
Housekeeping	Acceptable			
Rock Filter Outlet	Acceptable			
Sediment Basin	Acceptable			
Silt Fence (Filter Fabric Fence)	Acceptable			
Vegetative Stabilization (Temporary)	Acceptable			

## 5. Site Conditions

Is an unauthorized discharge (such as sediment, gravel, oil, HDD fluid, etc.) occurring to waters, wetlands, or beyond defined limits of disturbance resulting from earth disturbance activity or ineffective BMP? If yes, take a photo and immediately contact MVP Environmental Permitting Coordinator.	No
Have inactive disturbed areas (stockpiles, final grade) been stabilized per state requirements?	Yes
Are slopes 3:1 and greater stabilized with appropriate BMPs as per E&S plans?	Yes
Has a new slip/slide been observed? (If yes, complete Slide Report Form)	No

<b>A/E</b>	124300113	<b>Date/Time</b>	8/9/2021 10:30 AM	<b>Report #</b>	26952
<b>6. PCSM BMPs</b> (List BMPs and note if installed and maintained as per the plan. If corrective action is needed, a picture is required.)					
<b>PCSM BMPs</b>	<b>Compliance Level</b>	<b>Corrective Action</b>	<b>Corrective Time Frame</b>	<b>Date Repaired</b>	
<b>7. Identify all remedial measures that have been taken since the previous inspection was conducted.</b>					
<b>Comments</b> (Reference above questions as appropriate.)					
Performed SWPPP Inspection on the Transco Facility and Lay down yard. There were no issues to report at the time of Inspection.					
<b>Note:</b> It is a condition of National Pollutant Discharge Elimination System and Erosion and Sediment permits that a maintenance program be conducted to provide for the operation and maintenance of all BMPs to be inspected on a weekly basis and after each stormwater event. Please list in the space provided comments to note if repairs or replacement are needed or have been made for BMPs as a result of the inspection. Failure to conduct the required inspection may result in permit suspension or the imposition of civil penalties. If supplemental monitoring is required as part of a permit condition this form may be used to meet those monitoring requirements.					

<b>AFE</b>	124300113	<b>Date/Time</b>	8/9/2021 10:30 AM	<b>Report #</b>	
<b>Pictures</b>					
<b>GPS Location</b>	O	<b>GPS Location</b>	O		
<b>Field Station#</b>	00+00	<b>Field Station#</b>	00+00		
<b>Pic 1 Desc.</b>	Observing temporary stabilization, storm water pond and ECD's	<b>Pic 2 Desc.</b>	Observing overflow at sediment basin and temporary stabilization		
<b>GPS Location</b>	O	<b>GPS Location</b>	O		
<b>Field Station#</b>	00+00	<b>Field Station#</b>	00+00		
<b>Pic 3 Desc.</b>	Observing temporary stabilization and sediment basin	<b>Pic 4 Desc.</b>	Observing lay down yard		
Insert image here			Insert image here		
<b>GPS Location</b>		<b>GPS Location</b>			
<b>Field Station#</b>		<b>Field Station#</b>			
<b>Pic 5 Desc.</b>		<b>Pic 6 Desc.</b>			

<b>A/E</b>	124300113	<b>Date/Time</b>	8/9/2021 10:30 AM	<b>Report #</b>	
<b>Pictures</b>					
Insert image here			Insert image here		
<b>GPS Location</b>		<b>GPS Location</b>		<b>Field Station#</b>	
<b>Field Station#</b>		<b>Field Station#</b>		<b>Pic 7 Desc.</b>	
Insert image here			Insert image here		
<b>GPS Location</b>		<b>GPS Location</b>		<b>Field Station#</b>	
<b>Field Station#</b>		<b>Field Station#</b>		<b>Pic 9 Desc.</b>	
Insert image here			Insert image here		
<b>GPS Location</b>		<b>GPS Location</b>		<b>Field Station#</b>	
<b>Field Station#</b>		<b>Field Station#</b>		<b>Pic 11 Desc.</b>	
Insert image here			Insert image here		
Insert image here			Insert image here		



<b>A/E</b>	124300113	<b>Date/Time</b>	8/9/2021 10:30 AM	<b>Report #</b>	
<b>Pictures</b>					
Insert image here			Insert image here		
<b>GPS Location</b>		<b>GPS Location</b>			
<b>Field Station#</b>		<b>Field Station#</b>			
<b>Pic 13 Desc.</b>		<b>Pic 14 Desc.</b>			
Insert image here			Insert image here		
<b>GPS Location</b>		<b>GPS Location</b>			
<b>Field Station#</b>		<b>Field Station#</b>			
<b>Pic 15 Desc.</b>		<b>Pic 16 Desc.</b>			
Insert image here			Insert image here		
<b>GPS Location</b>		<b>GPS Location</b>			
<b>Field Station#</b>		<b>Field Station#</b>			
<b>Pic 17 Desc.</b>		<b>Pic 18 Desc.</b>			