









# Visual Site Inspection Report

<b>Project Name</b>	H-600 Pipeline Spread I	<b>AFE</b>	124300139	<b>Spread</b>	H-600 Pipeline Spread I
<b>Contractor</b>	Precision			<b>Report #</b>	25989
<b>Inspector</b>	Ben Davenport			<b>Date/Time</b>	7/19/2021 11:34 AM
<b>Permit #</b>	TBD	<b>Inspection Type</b>	VA SWPP	<b>Station Begin</b>	14694+77
<b>State</b>	VA	<b>Inspection Area</b>	Partial	<b>Station End</b>	14802+19
<b>County</b>	Franklin	<b>Ground</b>	Damp	<b>Temperature (°F)</b>	82.00
<b>Municipality</b>	N/A	<b>Weather</b>	Light Rain	<b>Rain Gauge (in)</b>	0.10
				<b>Rain Accumulation Time (days)</b>	1.00
1. Are the approved (stamped) E&S Plan and PCSM Plan present on site?					Yes
2. Are there activities occurring outside of the limits of disturbance shown on the plan drawings? (If yes, notify the MVP Environmental Permitting Coordinator and explain in comments.)					No
3. Is Construction sequence outlined in the construction notes of the E&S plan set or PCSM plan set being followed? (If No, notify MVP Environmental Permitting Coordinator and explain in comments.)					Yes
4. <b>E&amp;S BMPs</b> (List BMPs and note if installed and maintained as per the plan. If corrective action is needed, a picture is required.)					
<b>E&amp;S BMPs</b>	<b>Compliance Level</b>	<b>Corrective Action</b>		<b>Corrective Time Frame</b>	<b>Date Repaired</b>
Vegetative Stabilization (Temporary)	Acceptable				
Compost Filter Sock	Acceptable				
Equipment Bridge	Acceptable				
Sump Pit	Acceptable				
Silt Fence (Reinforced Filter Fabric Fence)	Acceptable				
Waterbar End Treatment	Acceptable				
<b>5. Site Conditions</b>					
Is an unauthorized discharge (such as sediment, gravel, oil, HDD fluid, etc.) occurring to waters, wetlands, or beyond defined limits of disturbance resulting from earth disturbance activity or ineffective BMP? If yes, take a photo and immediately contact MVP Environmental Permitting Coordinator.					No
Have inactive disturbed areas (stockpiles, final grade) been stabilized per state requirements?					Yes
Are slopes 3:1 and greater stabilized with appropriate BMPs as per E&S plans?					Yes
Has a new slip/slide been observed? (If yes, complete Slide Report Form)					No



<b>A/E</b>	124300139	<b>Date/Time</b>	7/19/2021 11:34 AM	<b>Report #</b>	25989
<b>6. PCSM BMPs</b> (List BMPs and note if installed and maintained as per the plan. If corrective action is needed, a picture is required.)					
<b>PCSM BMPs</b>	<b>Compliance Level</b>	<b>Corrective Action</b>	<b>Corrective Time Frame</b>	<b>Date Repaired</b>	
<b>7. Identify all remedial measures that have been taken since the previous inspection was conducted.</b>					
<b>Comments</b> (Reference above questions as appropriate.)					
-Available for work -Checked rain gauges in covered area after morning rain event -Received instruction from Lead EI for daily tasks -Light rain followed by sunny weather with damp ground conditions during inspection -Performed SWPPP inspection on portion of MVP Spread I section -Covered territory between station# 14694+77 — 14802+19 (Jacks Creek Rd to MVP-FR-323) -Walked ROW with environmental foreman making note of condition of ROW and environmental controls -Perimeter controls and ECD's were inspected; no issues identified -Inspection observed condition of RCEs and culverts in section; no issues identified -Inspection observed condition of water bars, sumps, and end treatments along ROW; no issues identified -Inspection observed condition of temporary stabilization and vegetation in section; vegetation in temporary area beginning to die out -Continue to monitor ROW for signs of erosion -No items added to punch list  -Indian Cave rain gauge: 0.10 inches recorded -Armstrong rain gauge: 0.10 inches recorded					
<b>Note:</b> It is a condition of National Pollutant Discharge Elimination System and Erosion and Sediment permits that a maintenance program be conducted to provide for the operation and maintenance of all BMPs to be inspected on a weekly basis and after each stormwater event. Please list in the space provided comments to note if repairs or replacement are needed or have been made for BMPs as a result of the inspection. Failure to conduct the required inspection may result in permit suspension or the imposition of civil penalties. If supplemental monitoring is required as part of a permit condition this form may be used to meet those monitoring requirements.					

<b>AFE</b>	124300139	<b>Date/Time</b>	7/19/2021 11:34 AM	<b>Report #</b>	
<b>Pictures</b>					
					
36°59'17" N 79°42'26" W 127°SE COURSE 0° GPS 07.19.2021 12:54:59 Accur +/-215.9 Ft			36°59'17" N 79°42'21" W 93°E COURSE 81° GPS 07.19.2021 12:56:59 Sorry no results found Accur +/-26.8 Ft ALT 930 Ft		
<b>GPS Location</b>	1		<b>GPS Location</b>	2	
<b>Field Station#</b>	14703+00		<b>Field Station#</b>	14708+00	
<b>Pic 1 Desc.</b>	View of dying vegetation in temporary area along ROW		<b>Pic 2 Desc.</b>	Landowner causing rutting in travel lane at ROW crossing. Will monitor area	
					
36°59'17" N 79°42'12" W 44°NE COURSE 76° GPS 07.19.2021 13:01:01 Sorry no results found Accur +/-148.6 Ft ALT 931 Ft			36°59'17" N 79°42'12" W 116°SE COURSE 76° GPS 07.19.2021 13:04:41 Sorry no results found Accur +/-267.1 Ft ALT 931 Ft		
<b>GPS Location</b>	3		<b>GPS Location</b>	4	
<b>Field Station#</b>	14721+62		<b>Field Station#</b>	14727+00	
<b>Pic 3 Desc.</b>	Perimeter SSF in place and functional		<b>Pic 4 Desc.</b>	CFS triple stack in good condition at resource buffer	
					
36°59'9" N 79°41'39" W 172°S COURSE 217° GPS Union Hall, VA 24176, United States 07.19.2021 13:25:14 Accur +/-26.7 Ft ALT 945 Ft			36°59'9" N 79°41'39" W 295°NW COURSE 227° GPS Union Hall, VA 24176, United States 07.19.2021 13:25:09 Accur +/-59.5 Ft ALT 938 Ft		
<b>GPS Location</b>	5		<b>GPS Location</b>	6	
<b>Field Station#</b>	14750+00		<b>Field Station#</b>	14741+00	
<b>Pic 5 Desc.</b>	Safety fence around sump pit and CFS end treatment which are in good condition		<b>Pic 6 Desc.</b>	View of temporary stabilization and vegetation along ROW	

<b>A/E</b>	124300139	<b>Date/Time</b>	7/19/2021 11:34 AM	<b>Report #</b>	
<b>Pictures</b>					
Insert image here			Insert image here		
<b>GPS Location</b>		<b>GPS Location</b>		<b>Field Station#</b>	
<b>Field Station#</b>		<b>Field Station#</b>		<b>Pic 7 Desc.</b>	
Insert image here			Insert image here		
<b>GPS Location</b>		<b>GPS Location</b>		<b>Field Station#</b>	
<b>Field Station#</b>		<b>Field Station#</b>		<b>Pic 9 Desc.</b>	
Insert image here			Insert image here		
<b>GPS Location</b>		<b>GPS Location</b>		<b>Field Station#</b>	
<b>Field Station#</b>		<b>Field Station#</b>		<b>Pic 11 Desc.</b>	
Insert image here			Insert image here		
Insert image here			Insert image here		

<b>A/E</b>	124300139	<b>Date/Time</b>	7/19/2021 11:34 AM	<b>Report #</b>	
<b>Pictures</b>					
Insert image here			Insert image here		
<b>GPS Location</b>		<b>GPS Location</b>		<b>Field Station#</b>	
<b>Field Station#</b>		<b>Field Station#</b>		<b>Pic 13 Desc.</b>	
Insert image here			Insert image here		
<b>GPS Location</b>		<b>GPS Location</b>		<b>Field Station#</b>	
<b>Field Station#</b>		<b>Field Station#</b>		<b>Pic 15 Desc.</b>	
Insert image here			Insert image here		
<b>GPS Location</b>		<b>GPS Location</b>		<b>Field Station#</b>	
<b>Field Station#</b>		<b>Field Station#</b>		<b>Pic 17 Desc.</b>	
Insert image here			Insert image here		

















# Visual Site Inspection Report

<b>Project Name</b>	H-600 Pipeline Spread I	<b>AFE</b>	124300139	<b>Spread</b>	H-600 Pipeline Spread I
<b>Contractor</b>	Precision			<b>Report #</b>	26115
<b>Inspector</b>	Ben Farmer			<b>Date/Time</b>	7/19/2021 6:23 PM
<b>Permit #</b>	TBD	<b>Inspection Type</b>	VA SWPP	<b>Station Begin</b>	15142+66
<b>State</b>	VA	<b>Inspection Area</b>	Partial	<b>Station End</b>	15260+00
<b>County</b>	Pittsylvania	<b>Ground</b>	Damp	<b>Temperature (°F)</b>	75.00
<b>Municipality</b>	Chatham	<b>Weather</b>	Light Rain	<b>Rain Gauge (in)</b>	0.10
				<b>Rain Accumulation Time (days)</b>	0.00
1. Are the approved (stamped) E&S Plan and PCSM Plan present on site?					Yes
2. Are there activities occurring outside of the limits of disturbance shown on the plan drawings? (If yes, notify the MVP Environmental Permitting Coordinator and explain in comments.)					No
3. Is Construction sequence outlined in the construction notes of the E&S plan set or PCSM plan set being followed? (If No, notify MVP Environmental Permitting Coordinator and explain in comments.)					Yes
4. E&S BMPs (List BMPs and note if installed and maintained as per the plan. If corrective action is needed, a picture is required.)					
<b>E&amp;S BMPs</b>	<b>Compliance Level</b>	<b>Corrective Action</b>	<b>Corrective Time Frame</b>	<b>Date Repaired</b>	
Compost Filter Sock	Acceptable				
Equipment Bridge	Acceptable				
Rock Construction Entrance	Acceptable				
Rock Filter	Acceptable				
Rock Filter Outlet	Acceptable				
Silt Fence (Filter Fabric Fence)	Acceptable				
Slope Drain Pipe	Acceptable				
Vegetative Stabilization (Temporary)	Acceptable				
Waterbar	Acceptable				
<b>5. Site Conditions</b>					
Is an unauthorized discharge (such as sediment, gravel, oil, HDD fluid, etc.) occurring to waters, wetlands, or beyond defined limits of disturbance resulting from earth disturbance activity or ineffective BMP? If yes, take a photo and immediately contact MVP Environmental Permitting Coordinator.					No
Have inactive disturbed areas (stockpiles, final grade) been stabilized per state requirements?					Yes
Are slopes 3:1 and greater stabilized with appropriate BMPs as per E&S plans?					Yes
Has a new slip/slide been observed? (If yes, complete Slide Report Form)					No

<b>AFE</b>	124300139	<b>Date/Time</b>	7/19/2021 6:23 PM	<b>Report #</b>	26115
<b>6. PCSM BMPs</b> (List BMPs and note if installed and maintained as per the plan. If corrective action is needed, a picture is required.)					
<b>PCSM BMPs</b>	<b>Compliance Level</b>	<b>Corrective Action</b>	<b>Corrective Time Frame</b>	<b>Date Repaired</b>	
<b>7. Identify all remedial measures that have been taken since the previous inspection was conducted.</b>					
<b>Comments</b> (Reference above questions as appropriate.)					
SWPPP Inspection (Rain, 75 F) Rain Gauge= 0.1" 15142+66-15260+00  -EI began inspection at HDD Exit. (15260+00) -RCEs are in good condition at all road crossings. -Drainage ECDs are in good condition at 15195+00. -Slope drain is functioning as intended at 15170+00. -Waterbars are in good condition throughout this section. -Equipment bridge ECDs are in place and functioning. -P1 is in good condition at all stream and wetland crossings. -Rock inlet/outlet is in good condition and functioning at 15165+57/15166+00. -Perimeter CFS is in good condition throughout this section. -Vegetation continuing to fill in throughout this section.					
<b>Note:</b> It is a condition of National Pollutant Discharge Elimination System and Erosion and Sediment permits that a maintenance program be conducted to provide for the operation and maintenance of all BMPs to be inspected on a weekly basis and after each stormwater event. Please list in the space provided comments to note if repairs or replacement are needed or have been made for BMPs as a result of the inspection. Failure to conduct the required inspection may result in permit suspension or the imposition of civil penalties. If supplemental monitoring is required as part of a permit condition this form may be used to meet those monitoring requirements.					

<b>A/E</b>	124300139	<b>Date/Time</b>	7/19/2021 6:23 PM	<b>Report #</b>	
<b>Pictures</b>					
					
<b>GPS Location</b>	See photo		<b>GPS Location</b>	See photo	
<b>Field Station#</b>	15260+00		<b>Field Station#</b>	15230+00	
<b>Pic 1 Desc.</b>	Vegetation continues to fill in throughout this section of ROW.		<b>Pic 2 Desc.</b>	Vegetation continues to fill in throughout this section of ROW.	
					
<b>GPS Location</b>	See photo		<b>GPS Location</b>	See photo	
<b>Field Station#</b>	15209+00		<b>Field Station#</b>	15195+00	
<b>Pic 3 Desc.</b>	Vegetation continues to fill in throughout this section of ROW.		<b>Pic 4 Desc.</b>	Drainage ECDs are in good condition and functioning.	
					
<b>GPS Location</b>	See photo		<b>GPS Location</b>	See photo	
<b>Field Station#</b>	15170+00		<b>Field Station#</b>	15170+00	
<b>Pic 5 Desc.</b>	Slope drain functioning as intended.		<b>Pic 6 Desc.</b>	Waterbars are in good condition throughout this section.	



<b>AFE</b>	124300139	<b>Date/Time</b>	7/19/2021 6:23 PM	<b>Report #</b>	
<b>Pictures</b>					
					
<b>GPS Location</b>	See photo		<b>GPS Location</b>	See photo	
<b>Field Station#</b>	15167+95		<b>Field Station#</b>	15167+95	
<b>Pic 7 Desc.</b>	Equipment bridge ECDs are in place and functioning.		<b>Pic 8 Desc.</b>	P1 is in good condition at all stream and wetland buffers.	
					
<b>GPS Location</b>	See photo		<b>GPS Location</b>	See photo	
<b>Field Station#</b>	15166+00		<b>Field Station#</b>	15165+57	
<b>Pic 9 Desc.</b>	Rock outlet is in good condition.		<b>Pic 10 Desc.</b>	Rock inlet is in good condition.	
					
<b>GPS Location</b>	See photo		<b>GPS Location</b>	See photo	
<b>Field Station#</b>	15152+84		<b>Field Station#</b>	15142+66	
<b>Pic 11 Desc.</b>	Perimeter CFS is in good condition throughout this section.		<b>Pic 12 Desc.</b>	RCE is in good condition at Rockcreek Rd.	









<b>A/E</b>	124300139	<b>Date/Time</b>	7/19/2021 6:23 PM	<b>Report #</b>	
<b>Pictures</b>					
Insert image here			Insert image here		
<b>GPS Location</b>		<b>GPS Location</b>		<b>Field Station#</b>	
<b>Field Station#</b>		<b>Field Station#</b>		<b>Pic 13 Desc.</b>	
Insert image here			Insert image here		
<b>GPS Location</b>		<b>GPS Location</b>		<b>Field Station#</b>	
<b>Field Station#</b>		<b>Field Station#</b>		<b>Pic 15 Desc.</b>	
Insert image here			Insert image here		
<b>GPS Location</b>		<b>GPS Location</b>		<b>Field Station#</b>	
<b>Field Station#</b>		<b>Field Station#</b>		<b>Pic 17 Desc.</b>	
Insert image here			Insert image here		
Insert image here			Insert image here		





# Visual Site Inspection Report

<b>Project Name</b>	H-600 Pipeline Spread I	<b>AFE</b>	124300139	<b>Spread</b>	H-600 Pipeline Spread I
<b>Contractor</b>	Precision			<b>Report #</b>	26094
<b>Inspector</b>	John White			<b>Date/Time</b>	7/19/2021 2:54 PM
<b>Permit #</b>	TBD	<b>Inspection Type</b>	VA SWPP	<b>Station Begin</b>	15584+23
<b>State</b>	VA	<b>Inspection Area</b>	Full	<b>Station End</b>	15647+03
<b>County</b>	Pittsylvania	<b>Ground</b>	Damp	<b>Temperature (°F)</b>	84.00
<b>Municipality</b>	Chatham	<b>Weather</b>	Light Rain	<b>Rain Gauge (in)</b>	0.30
				<b>Rain Accumulation Time (days)</b>	6.00
1. Are the approved (stamped) E&S Plan and PCSM Plan present on site?					Yes
2. Are there activities occurring outside of the limits of disturbance shown on the plan drawings? (If yes, notify the MVP Environmental Permitting Coordinator and explain in comments.)					No
3. Is Construction sequence outlined in the construction notes of the E&S plan set or PCSM plan set being followed? (If No, notify MVP Environmental Permitting Coordinator and explain in comments.)					Yes
4. <b>E&amp;S BMPs</b> (List BMPs and note if installed and maintained as per the plan. If corrective action is needed, a picture is required.)					
<b>E&amp;S BMPs</b>	<b>Compliance Level</b>	<b>Corrective Action</b>	<b>Corrective Time Frame</b>	<b>Date Repaired</b>	
Cleanwater Diversion Pipe	Acceptable				
Compost Filter Sock	Acceptable				
Equipment Bridge	Acceptable				
Housekeeping	Acceptable				
Rock Filter Outlet	Acceptable				
Sediment Filter Log	Acceptable				
Silt Fence (Filter Fabric Fence)	Communication	Contractor is working on repairs			
Sensitive Resource Buffer	Acceptable				
Vegetative Stabilization (Temporary)	Acceptable				
<b>5. Site Conditions</b>					
Is an unauthorized discharge (such as sediment, gravel, oil, HDD fluid, etc.) occurring to waters, wetlands, or beyond defined limits of disturbance resulting from earth disturbance activity or ineffective BMP? If yes, take a photo and immediately contact MVP Environmental Permitting Coordinator.					No
Have inactive disturbed areas (stockpiles, final grade) been stabilized per state requirements?					Yes
Are slopes 3:1 and greater stabilized with appropriate BMPs as per E&S plans?					Yes
Has a new slip/slide been observed? (If yes, complete Slide Report Form)					No

<b>A/E</b>	124300139	<b>Date/Time</b>	7/19/2021 2:54 PM	<b>Report #</b>	26094
<b>6. PCSM BMPs</b> (List BMPs and note if installed and maintained as per the plan. If corrective action is needed, a picture is required.)					
<b>PCSM BMPs</b>	<b>Compliance Level</b>	<b>Corrective Action</b>	<b>Corrective Time Frame</b>	<b>Date Repaired</b>	
<b>7. Identify all remedial measures that have been taken since the previous inspection was conducted.</b>					
<b>Comments</b> (Reference above questions as appropriate.)					
Performed SWPPP Inspection on this section. There were issues identified and added to the punch list. The Contractor is working on repairing the identified issues. Checked rain gauges, Anderson Mill #2=.10", Mill Creek=.10", Transco =.20". Other than that there were no issues to report at the time of Inspection.					
<b>Note:</b> It is a condition of National Pollutant Discharge Elimination System and Erosion and Sediment permits that a maintenance program be conducted to provide for the operation and maintenance of all BMPs to be inspected on a weekly basis and after each stormwater event. Please list in the space provided comments to note if repairs or replacement are needed or have been made for BMPs as a result of the inspection. Failure to conduct the required inspection may result in permit suspension or the imposition of civil penalties. If supplemental monitoring is required as part of a permit condition this form may be used to meet those monitoring requirements.					

<b>AFE</b>	124300139	<b>Date/Time</b>	7/19/2021 2:54 PM	<b>Report #</b>	
<b>Pictures</b>					
					
<b>GPS Location</b>	O	<b>GPS Location</b>	O		
<b>Field Station#</b>	15630+00	<b>Field Station#</b>	15590+00		
<b>Pic 1 Desc.</b>	Observing temporary stabilization,CWD outlet and ECD's.	<b>Pic 2 Desc.</b>	Observing temporary stabilization and water bars		
					
<b>GPS Location</b>	O	<b>GPS Location</b>	O		
<b>Field Station#</b>	15597+99	<b>Field Station#</b>	15619+00		
<b>Pic 3 Desc.</b>	Observing temporary stabilization,buffer, equipment crossing and ECD's	<b>Pic 4 Desc.</b>	Observing P1 that requires maintenance		
					
<b>GPS Location</b>	O	<b>GPS Location</b>	O		
<b>Field Station#</b>	15619+48	<b>Field Station#</b>	15619+70		
<b>Pic 5 Desc.</b>	Observing road crossing and RCE's	<b>Pic 6 Desc.</b>	Observing P1 that requires maintenance		

<b>A/E</b>	124300139	<b>Date/Time</b>	7/19/2021 2:54 PM	<b>Report #</b>	
<b>Pictures</b>					
					
<b>GPS Location</b>	O	<b>GPS Location</b>	O		
<b>Field Station#</b>	15636+45	<b>Field Station#</b>	15646+00		
<b>Pic 7 Desc.</b>	Observing temporary stabilization, signage, buffer, equipment crossing and ECD's		<b>Pic 8 Desc.</b>	Observing temporary stabilization, sump and end treatment.	
Insert image here		Insert image here			
<b>GPS Location</b>		<b>GPS Location</b>			
<b>Field Station#</b>		<b>Field Station#</b>			
<b>Pic 9 Desc.</b>		<b>Pic 10 Desc.</b>			
Insert image here		Insert image here			
<b>GPS Location</b>		<b>GPS Location</b>			
<b>Field Station#</b>		<b>Field Station#</b>			
<b>Pic 11 Desc.</b>		<b>Pic 12 Desc.</b>			

<b>A/E</b>	124300139	<b>Date/Time</b>	7/19/2021 2:54 PM	<b>Report #</b>	
<b>Pictures</b>					
Insert image here			Insert image here		
<b>GPS Location</b>		<b>GPS Location</b>		<b>Field Station#</b>	
<b>Field Station#</b>		<b>Field Station#</b>		<b>Pic 13 Desc.</b>	
Insert image here			Insert image here		
<b>GPS Location</b>		<b>GPS Location</b>		<b>Field Station#</b>	
<b>Field Station#</b>		<b>Field Station#</b>		<b>Pic 15 Desc.</b>	
Insert image here			Insert image here		
<b>GPS Location</b>		<b>GPS Location</b>		<b>Field Station#</b>	
<b>Field Station#</b>		<b>Field Station#</b>		<b>Pic 17 Desc.</b>	
Insert image here			Insert image here		
Insert image here			Insert image here		





# Visual Site Inspection Report

<b>Project Name</b>	H-600 Pipeline Spread I	<b>AFE</b>	124300139	<b>Spread</b>	H-600 Pipeline Spread I
<b>Contractor</b>	Precision			<b>Report #</b>	26078
<b>Inspector</b>	Justin Burch			<b>Date/Time</b>	7/19/2021 8:35 AM
<b>Permit #</b>	TBD	<b>Inspection Type</b>	VA SWPP	<b>Station Begin</b>	13853+45
<b>State</b>	VA	<b>Inspection Area</b>	Full	<b>Station End</b>	13958+31
<b>County</b>	Franklin	<b>Ground</b>	Wet	<b>Temperature (°F)</b>	82.00
<b>Municipality</b>	N/A	<b>Weather</b>	Light Rain	<b>Rain Gauge (in)</b>	0.20
				<b>Rain Accumulation Time (days)</b>	6.00
1. Are the approved (stamped) E&S Plan and PCSM Plan present on site?					Yes
2. Are there activities occurring outside of the limits of disturbance shown on the plan drawings? (If yes, notify the MVP Environmental Permitting Coordinator and explain in comments.)					No
3. Is Construction sequence outlined in the construction notes of the E&S plan set or PCSM plan set being followed? (If No, notify MVP Environmental Permitting Coordinator and explain in comments.)					Yes
4. E&S BMPs (List BMPs and note if installed and maintained as per the plan. If corrective action is needed, a picture is required.)					
<b>E&amp;S BMPs</b>		<b>Compliance Level</b>	<b>Corrective Action</b>	<b>Corrective Time Frame</b>	<b>Date Repaired</b>
Silt Fence (Reinforce Filter Fence)		Communication	Silt fence was replaced	Immediate	7/19/2021
Silt Fence (Reinforced Filter Fabric Fence)		Acceptable			
Compost Filter Sock		Acceptable			
Vegetative Stabilization (Permanent)		Acceptable			
Equipment Bridge		Acceptable			
Waterbar End Treatment		Acceptable			
<b>5. Site Conditions</b>					
Is an unauthorized discharge (such as sediment, gravel, oil, HDD fluid, etc.) occurring to waters, wetlands, or beyond defined limits of disturbance resulting from earth disturbance activity or ineffective BMP? If yes, take a photo and immediately contact MVP Environmental Permitting Coordinator.					No
Have inactive disturbed areas (stockpiles, final grade) been stabilized per state requirements?					Yes
Are slopes 3:1 and greater stabilized with appropriate BMPs as per E&S plans?					Yes
Has a new slip/slide been observed? (If yes, complete Slide Report Form)					No

<b>A/E</b>	124300139	<b>Date/Time</b>	7/19/2021 8:35 AM	<b>Report #</b>	26078
<b>6. PCSM BMPs</b> (List BMPs and note if installed and maintained as per the plan. If corrective action is needed, a picture is required.)					
<b>PCSM BMPs</b>	<b>Compliance Level</b>	<b>Corrective Action</b>	<b>Corrective Time Frame</b>	<b>Date Repaired</b>	
<b>7. Identify all remedial measures that have been taken since the previous inspection was conducted.</b>					
<b>Comments</b> (Reference above questions as appropriate.)					
<ul style="list-style-type: none"> <li>The EI performed a SWPPP inspection from 13853+45 to 13958+31 (access road MVP-FR-303.01 to Foggy Ridge Road). An Environmental Straw Foreman walked with the EI on his inspection. One issue was submitted for the punch list which consisted of P1 silt fence which had multiple rotted and broken stakes. The contractor addressed this item immediately. Other inspected ECDs were found to be in compliance at the time of inspection.</li> <li>The EI did not observe that the contractor has worked in the inspection area since the last inspection.</li> <li>Since the last SWPPP inspection the area has received two rainfall events with totals of 0.20" at Bonbrook Mill Road #1 and 0.10" at Grassy Hill Road.</li> <li>The ROW ground condition is damp.</li> <li>At the time of inspection temporary vegetative stabilization was adequately established to inhibit erosion.</li> <li>At the time of inspection permanent vegetative stabilization was adequately established to inhibit erosion from 13900+00 to 13910+00 and from 13921+00 to 13940+00.</li> </ul>					
<b>Note:</b> It is a condition of National Pollutant Discharge Elimination System and Erosion and Sediment permits that a maintenance program be conducted to provide for the operation and maintenance of all BMPs to be inspected on a weekly basis and after each stormwater event. Please list in the space provided comments to note if repairs or replacement are needed or have been made for BMPs as a result of the inspection. Failure to conduct the required inspection may result in permit suspension or the imposition of civil penalties. If supplemental monitoring is required as part of a permit condition this form may be used to meet those monitoring requirements.					



<b>AFE</b>	124300139	<b>Date/Time</b>	7/19/2021 8:35 AM	<b>Report #</b>	
<b>Pictures</b>					
<b>GPS Location</b>	0	<b>GPS Location</b>	0		
<b>Field Station#</b>	13956+50	<b>Field Station#</b>	13956+50		
<b>Pic 1 Desc.</b>	P1 silt fence with multiple rotted and broken stakes, contractor addressed immediately	<b>Pic 2 Desc.</b>	P1 silt fence after replacement by contractor		
<b>GPS Location</b>	0	<b>GPS Location</b>	0		
<b>Field Station#</b>	13948+50	<b>Field Station#</b>	13926+00		
<b>Pic 3 Desc.</b>	Super silt fence in acceptable condition	<b>Pic 4 Desc.</b>	CFS and permanent vegetative stabilization in acceptable conditions		
<b>GPS Location</b>	0	<b>GPS Location</b>	0		
<b>Field Station#</b>	13875+50	<b>Field Station#</b>	13858+00		
<b>Pic 5 Desc.</b>	Equipment bridge in acceptable condition	<b>Pic 6 Desc.</b>	Waterbar end treatment in acceptable condition		

<b>A/E</b>	124300139	<b>Date/Time</b>	7/19/2021 8:35 AM	<b>Report #</b>	
<b>Pictures</b>					
Insert image here			Insert image here		
<b>GPS Location</b>		<b>GPS Location</b>		<b>Field Station#</b>	
<b>Field Station#</b>		<b>Field Station#</b>		<b>Pic 7 Desc.</b>	
Insert image here			Insert image here		
<b>GPS Location</b>		<b>GPS Location</b>		<b>Field Station#</b>	
<b>Field Station#</b>		<b>Field Station#</b>		<b>Pic 9 Desc.</b>	
Insert image here			Insert image here		
<b>GPS Location</b>		<b>GPS Location</b>		<b>Field Station#</b>	
<b>Field Station#</b>		<b>Field Station#</b>		<b>Pic 11 Desc.</b>	
Insert image here			Insert image here		
Insert image here			Insert image here		

<b>A/E</b>	124300139	<b>Date/Time</b>	7/19/2021 8:35 AM	<b>Report #</b>	
<b>Pictures</b>					
Insert image here			Insert image here		
<b>GPS Location</b>		<b>GPS Location</b>		<b>Field Station#</b>	
<b>Field Station#</b>		<b>Field Station#</b>		<b>Pic 13 Desc.</b>	
Insert image here			Insert image here		
<b>GPS Location</b>		<b>GPS Location</b>		<b>Field Station#</b>	
<b>Field Station#</b>		<b>Field Station#</b>		<b>Pic 15 Desc.</b>	
Insert image here			Insert image here		
<b>GPS Location</b>		<b>GPS Location</b>		<b>Field Station#</b>	
<b>Field Station#</b>		<b>Field Station#</b>		<b>Pic 17 Desc.</b>	
Insert image here			Insert image here		
Insert image here			Insert image here		









# Visual Site Inspection Report

<b>Project Name</b>	H-600 Pipeline Spread I	<b>AFE</b>	124300139	<b>Spread</b>	H-600 Pipeline Spread I
<b>Contractor</b>	Precision			<b>Report #</b>	26113
<b>Inspector</b>	Charles Head			<b>Date/Time</b>	7/19/2021 5:41 PM
<b>Permit #</b>	TBD	<b>Inspection Type</b>	VA SWPP	<b>Station Begin</b>	14311+57
<b>State</b>	VA	<b>Inspection Area</b>	Full	<b>Station End</b>	14454+22
<b>County</b>	Franklin	<b>Ground</b>	Damp	<b>Temperature (°F)</b>	84.00
<b>Municipality</b>	N/A	<b>Weather</b>	Cloudy	<b>Rain Gauge (in)</b>	0.20
				<b>Rain Accumulation Time (days)</b>	1.00
1. Are the approved (stamped) E&S Plan and PCSM Plan present on site?					Yes
2. Are there activities occurring outside of the limits of disturbance shown on the plan drawings? (If yes, notify the MVP Environmental Permitting Coordinator and explain in comments.)					No
3. Is Construction sequence outlined in the construction notes of the E&S plan set or PCSM plan set being followed? (If No, notify MVP Environmental Permitting Coordinator and explain in comments.)					Yes
4. E&S BMPs (List BMPs and note if installed and maintained as per the plan. If corrective action is needed, a picture is required.)					
<b>E&amp;S BMPs</b>	<b>Compliance Level</b>	<b>Corrective Action</b>	<b>Corrective Time Frame</b>	<b>Date Repaired</b>	
Compost Filter Sock	Acceptable				
Equipment Bridge	Acceptable				
Rock Construction Entrance	Acceptable				
Sensitive Resource Buffer	Acceptable				
Sensitive Resource Signage	Acceptable				
Silt Fence (Filter Fabric Fence)	Acceptable				
Silt Fence (Reinforce Filter Fence)	Acceptable				
<b>5. Site Conditions</b>					
Is an unauthorized discharge (such as sediment, gravel, oil, HDD fluid, etc.) occurring to waters, wetlands, or beyond defined limits of disturbance resulting from earth disturbance activity or ineffective BMP? If yes, take a photo and immediately contact MVP Environmental Permitting Coordinator.					No
Have inactive disturbed areas (stockpiles, final grade) been stabilized per state requirements?					Yes
Are slopes 3:1 and greater stabilized with appropriate BMPs as per E&S plans?					Yes
Has a new slip/slide been observed? (If yes, complete Slide Report Form)					No

<b>A/E</b>	124300139	<b>Date/Time</b>	7/19/2021 5:41 PM	<b>Report #</b>	26113
<b>6. PCSM BMPs</b> (List BMPs and note if installed and maintained as per the plan. If corrective action is needed, a picture is required.)					
<b>PCSM BMPs</b>	<b>Compliance Level</b>	<b>Corrective Action</b>	<b>Corrective Time Frame</b>	<b>Date Repaired</b>	
<b>7. Identify all remedial measures that have been taken since the previous inspection was conducted.</b>					
<b>Comments</b> (Reference above questions as appropriate.)					
SWPPP inspection of Spread I. Inspection was conducted of LOD and resource boundary ECDs, resources, road crossings, RCEs, water bars, sumps, end treatments, CWDs, stabilization and seeding activities, and general ROW conditions. BMPs listed above. Seeding and stabilization practices are progressing. Contractor has addressed and continues to address maintenance issues. Streams running clean and clear of sediment at time of inspection. No maintenance issues observed during inspection.					
<b>Note:</b> It is a condition of National Pollutant Discharge Elimination System and Erosion and Sediment permits that a maintenance program be conducted to provide for the operation and maintenance of all BMPs to be inspected on a weekly basis and after each stormwater event. Please list in the space provided comments to note if repairs or replacement are needed or have been made for BMPs as a result of the inspection. Failure to conduct the required inspection may result in permit suspension or the imposition of civil penalties. If supplemental monitoring is required as part of a permit condition this form may be used to meet those monitoring requirements.					



<b>A/E</b>	124300139	<b>Date/Time</b>	7/19/2021 5:41 PM	<b>Report #</b>	
<b>Pictures</b>					
					
<b>GPS Location</b>	0	<b>GPS Location</b>	0		
<b>Field Station#</b>	14320+00	<b>Field Station#</b>	14333+00		
<b>Pic 1 Desc.</b>	Approximately 14320+00. Overview of ROW.	<b>Pic 2 Desc.</b>	Approximately 14333+00. Overview of road crossing and RCEs.		
					
<b>GPS Location</b>	0	<b>GPS Location</b>	0		
<b>Field Station#</b>	14349+00	<b>Field Station#</b>	14391+50		
<b>Pic 3 Desc.</b>	Approximately 14349+00. Overview of ROW.	<b>Pic 4 Desc.</b>	Approximately 14391+50. Overview of stream crossing, equipment bridge and ECDs at stream S-A41.		
					
<b>GPS Location</b>	0	<b>GPS Location</b>	0		
<b>Field Station#</b>	14428+00	<b>Field Station#</b>	14452+00		
<b>Pic 5 Desc.</b>	Approximately 14428+00. Overview of ROW.	<b>Pic 6 Desc.</b>	Approximately 14452+00. Overview of ROW.		

<b>A/E</b>	124300139	<b>Date/Time</b>	7/19/2021 5:41 PM	<b>Report #</b>	
<b>Pictures</b>					
Insert image here			Insert image here		
<b>GPS Location</b>		<b>GPS Location</b>		<b>Field Station#</b>	
<b>Field Station#</b>		<b>Field Station#</b>		<b>Pic 7 Desc.</b>	
Insert image here			Insert image here		
<b>GPS Location</b>		<b>GPS Location</b>		<b>Field Station#</b>	
<b>Field Station#</b>		<b>Field Station#</b>		<b>Pic 9 Desc.</b>	
Insert image here			Insert image here		
<b>GPS Location</b>		<b>GPS Location</b>		<b>Field Station#</b>	
<b>Field Station#</b>		<b>Field Station#</b>		<b>Pic 11 Desc.</b>	
Insert image here			Insert image here		
Insert image here			Insert image here		

<b>A/E</b>	124300139	<b>Date/Time</b>	7/19/2021 5:41 PM	<b>Report #</b>	
<b>Pictures</b>					
Insert image here			Insert image here		
<b>GPS Location</b>		<b>GPS Location</b>		<b>Field Station#</b>	
<b>Field Station#</b>		<b>Field Station#</b>		<b>Pic 13 Desc.</b>	
Insert image here			Insert image here		
<b>GPS Location</b>		<b>GPS Location</b>		<b>Field Station#</b>	
<b>Field Station#</b>		<b>Field Station#</b>		<b>Pic 15 Desc.</b>	
Insert image here			Insert image here		
<b>GPS Location</b>		<b>GPS Location</b>		<b>Field Station#</b>	
<b>Field Station#</b>		<b>Field Station#</b>		<b>Pic 17 Desc.</b>	
Insert image here			Insert image here		
Insert image here			Insert image here		





# Visual Site Inspection Report

<b>Project Name</b>	H-600 Pipeline Spread I	<b>AFE</b>	124300139	<b>Spread</b>	H-600 Pipeline Spread I
<b>Contractor</b>	Precision			<b>Report #</b>	26148
<b>Inspector</b>	Justin Burch			<b>Date/Time</b>	7/20/2021 11:23 AM
<b>Permit #</b>	TBD	<b>Inspection Type</b>	VA SWPP	<b>Station Begin</b>	13958+31
<b>State</b>	VA	<b>Inspection Area</b>	Full	<b>Station End</b>	14062+17
<b>County</b>	Franklin	<b>Ground</b>	Dry	<b>Temperature (°F)</b>	86.00
<b>Municipality</b>	N/A	<b>Weather</b>	Cloudy	<b>Rain Gauge (in)</b>	0.30
				<b>Rain Accumulation Time (days)</b>	6.00
1. Are the approved (stamped) E&S Plan and PCSM Plan present on site?					Yes
2. Are there activities occurring outside of the limits of disturbance shown on the plan drawings? (If yes, notify the MVP Environmental Permitting Coordinator and explain in comments.)					No
3. Is Construction sequence outlined in the construction notes of the E&S plan set or PCSM plan set being followed? (If No, notify MVP Environmental Permitting Coordinator and explain in comments.)					Yes
4. E&S BMPs (List BMPs and note if installed and maintained as per the plan. If corrective action is needed, a picture is required.)					
<b>E&amp;S BMPs</b>	<b>Compliance Level</b>	<b>Corrective Action</b>	<b>Corrective Time Frame</b>	<b>Date Repaired</b>	
Compost Filter Sock	Acceptable				
Vegetative Stabilization (Temporary)	Acceptable				
Waterbar	Acceptable				
Waterbar End Treatment	Acceptable				
Silt Fence (Reinforce Filter Fence)	Acceptable				
Silt Fence (Reinforce Filter Fence)	Communication				
<b>5. Site Conditions</b>					
Is an unauthorized discharge (such as sediment, gravel, oil, HDD fluid, etc.) occurring to waters, wetlands, or beyond defined limits of disturbance resulting from earth disturbance activity or ineffective BMP? If yes, take a photo and immediately contact MVP Environmental Permitting Coordinator.					No
Have inactive disturbed areas (stockpiles, final grade) been stabilized per state requirements?					Yes
Are slopes 3:1 and greater stabilized with appropriate BMPs as per E&S plans?					Yes
Has a new slip/slide been observed? (If yes, complete Slide Report Form)					No

<b>A/E</b>	124300139	<b>Date/Time</b>	7/20/2021 11:23 AM	<b>Report #</b>	26148
<b>6. PCSM BMPs</b> (List BMPs and note if installed and maintained as per the plan. If corrective action is needed, a picture is required.)					
<b>PCSM BMPs</b>	<b>Compliance Level</b>	<b>Corrective Action</b>	<b>Corrective Time Frame</b>	<b>Date Repaired</b>	
<b>7. Identify all remedial measures that have been taken since the previous inspection was conducted.</b>					
<b>Comments</b> (Reference above questions as appropriate.)					
<ul style="list-style-type: none"> <li>The EI performed a SWPPP inspection from 13958+31 to 14062+17 (Foggy Ridge Road to Bonbrook Mill Road #2). An Environmental Straw Foreman and laborer from Precision walked with the EI on his inspection. One issue was submitted for the punch list which consisted of P1 silt fence which was damaged by a third party ATV. Other inspected ECDs were found to be in compliance at the time of inspection.</li> <li>The EI did not observe that the contractor has worked in the inspection area since the last inspection.</li> <li>Since the last SWPPP inspection the area has received three rainfall events with a total of 0.30" at Bonbrook Mill Road #1.</li> <li>The ROW ground condition is dry.</li> <li>At the time of inspection permanent vegetative stabilization was adequately established to inhibit erosion from 14011+00 to 14018+00.</li> <li>At the time of inspection temporary vegetative stabilization was adequately established to inhibit erosion.</li> </ul>					
<b>Note:</b> It is a condition of National Pollutant Discharge Elimination System and Erosion and Sediment permits that a maintenance program be conducted to provide for the operation and maintenance of all BMPs to be inspected on a weekly basis and after each stormwater event. Please list in the space provided comments to note if repairs or replacement are needed or have been made for BMPs as a result of the inspection. Failure to conduct the required inspection may result in permit suspension or the imposition of civil penalties. If supplemental monitoring is required as part of a permit condition this form may be used to meet those monitoring requirements.					

<b>AFE</b>	124300139	<b>Date/Time</b>	7/20/2021 11:23 AM	<b>Report #</b>	
<b>Pictures</b>					
<b>GPS Location</b>	0	<b>GPS Location</b>	0		
<b>Field Station#</b>	13960+00	<b>Field Station#</b>	13970+00		
<b>Pic 1 Desc.</b>	Perimeter CFS in acceptable condition	<b>Pic 2 Desc.</b>	Waterbar in acceptable condition		
<b>GPS Location</b>	0	<b>GPS Location</b>	0		
<b>Field Station#</b>	13970+00	<b>Field Station#</b>	14048+00		
<b>Pic 3 Desc.</b>	Waterbar end treatment in acceptable condition	<b>Pic 4 Desc.</b>	Temporary vegetative stabilization in acceptable condition		
<b>GPS Location</b>	0	<b>GPS Location</b>	0		
<b>Field Station#</b>	14050+00	<b>Field Station#</b>	14050+65		
<b>Pic 5 Desc.</b>	P1 silt fence in acceptable condition	<b>Pic 6 Desc.</b>	P1 silt fence damaged by third party ATV traffic		

<b>A/E</b>	124300139	<b>Date/Time</b>	7/20/2021 11:23 AM	<b>Report #</b>	
<b>Pictures</b>					
Insert image here			Insert image here		
<b>GPS Location</b>		<b>GPS Location</b>		<b>Field Station#</b>	
<b>Field Station#</b>		<b>Field Station#</b>		<b>Pic 7 Desc.</b>	
Insert image here			Insert image here		
<b>GPS Location</b>		<b>GPS Location</b>		<b>Field Station#</b>	
<b>Field Station#</b>		<b>Field Station#</b>		<b>Pic 9 Desc.</b>	
Insert image here			Insert image here		
<b>GPS Location</b>		<b>GPS Location</b>		<b>Field Station#</b>	
<b>Field Station#</b>		<b>Field Station#</b>		<b>Pic 11 Desc.</b>	
Insert image here			Insert image here		
Insert image here			Insert image here		

<b>A/E</b>	124300139	<b>Date/Time</b>	7/20/2021 11:23 AM	<b>Report #</b>	
<b>Pictures</b>					
Insert image here			Insert image here		
<b>GPS Location</b>		<b>GPS Location</b>		<b>Field Station#</b>	
<b>Field Station#</b>		<b>Field Station#</b>		<b>Pic 13 Desc.</b>	
Insert image here			Insert image here		
<b>GPS Location</b>		<b>GPS Location</b>		<b>Field Station#</b>	
<b>Field Station#</b>		<b>Field Station#</b>		<b>Pic 15 Desc.</b>	
Insert image here			Insert image here		
<b>GPS Location</b>		<b>GPS Location</b>		<b>Field Station#</b>	
<b>Field Station#</b>		<b>Field Station#</b>		<b>Pic 17 Desc.</b>	
Insert image here			Insert image here		
Insert image here			Insert image here		





# Visual Site Inspection Report

<b>Project Name</b>	H-600 Pipeline Spread I	<b>AFE</b>	124300139	<b>Spread</b>	H-600 Pipeline Spread I
<b>Contractor</b>	Precision			<b>Report #</b>	26128
<b>Inspector</b>	Ben Davenport			<b>Date/Time</b>	7/20/2021 10:33 AM
<b>Permit #</b>	TBD	<b>Inspection Type</b>	VA SWPP	<b>Station Begin</b>	14802+19
<b>State</b>	VA	<b>Inspection Area</b>	Partial	<b>Station End</b>	14928+52
<b>County</b>	Franklin	<b>Ground</b>	Dry	<b>Temperature (°F)</b>	86.00
<b>Municipality</b>	N/A	<b>Weather</b>	Sunny	<b>Rain Gauge (in)</b>	0.00
				<b>Rain Accumulation Time (days)</b>	0.00
1. Are the approved (stamped) E&S Plan and PCSM Plan present on site?					Yes
2. Are there activities occurring outside of the limits of disturbance shown on the plan drawings? (If yes, notify the MVP Environmental Permitting Coordinator and explain in comments.)					No
3. Is Construction sequence outlined in the construction notes of the E&S plan set or PCSM plan set being followed? (If No, notify MVP Environmental Permitting Coordinator and explain in comments.)					Yes
4. <b>E&amp;S BMPs</b> (List BMPs and note if installed and maintained as per the plan. If corrective action is needed, a picture is required.)					
<b>E&amp;S BMPs</b>	<b>Compliance Level</b>	<b>Corrective Action</b>	<b>Corrective Time Frame</b>	<b>Date Repaired</b>	
Plunge Pool	Acceptable				
Compost Filter Sock	Acceptable				
Sump Pit	Acceptable				
Cleanwater Diversion Pipe	Acceptable				
Rock Filter Outlet	Acceptable				
Equipment Bridge	Acceptable				
Vegetative Stabilization (Permanent)	Acceptable				
Waterbar	Acceptable				
Vegetative Stabilization (Temporary)	Acceptable				
<b>5. Site Conditions</b>					
Is an unauthorized discharge (such as sediment, gravel, oil, HDD fluid, etc.) occurring to waters, wetlands, or beyond defined limits of disturbance resulting from earth disturbance activity or ineffective BMP? If yes, take a photo and immediately contact MVP Environmental Permitting Coordinator.					No
Have inactive disturbed areas (stockpiles, final grade) been stabilized per state requirements?					Yes
Are slopes 3:1 and greater stabilized with appropriate BMPs as per E&S plans?					Yes
Has a new slip/slide been observed? (If yes, complete Slide Report Form)					No

<b>A/E</b>	124300139	<b>Date/Time</b>	7/20/2021 10:33 AM	<b>Report #</b>	26128
<b>6. PCSM BMPs</b> (List BMPs and note if installed and maintained as per the plan. If corrective action is needed, a picture is required.)					
<b>PCSM BMPs</b>	<b>Compliance Level</b>	<b>Corrective Action</b>	<b>Corrective Time Frame</b>	<b>Date Repaired</b>	
<b>7. Identify all remedial measures that have been taken since the previous inspection was conducted.</b>					
<b>Comments</b> (Reference above questions as appropriate.)					
-Available for work -Received instruction from Lead EI for daily tasks -Sunny with dry ground conditions during inspection -Performed SWPPP inspection on portion of MVP Spread I section -Covered territory between station# 14802+19 — 14928+52 (MVP-FR-323 to Ramsey Memorial Rd) -Walked ROW with environmental foreman looking for potential environmental issues or maintenance requirements -Perimeter controls and ECD's were inspected; no issues identified -Inspection observed condition of RCEs and culverts in section; no issues identified -Inspection observed condition of water bars, sumps, and end treatments along ROW; no issues identified -Inspection observed condition of equipment bridges and ECDs at resource buffers around stream crossings -Observed condition of vegetation in section both permanent and temporary areas of ROW -Continue to monitor ROW for signs of erosion -No items added to punch					
<b>Note:</b> It is a condition of National Pollutant Discharge Elimination System and Erosion and Sediment permits that a maintenance program be conducted to provide for the operation and maintenance of all BMPs to be inspected on a weekly basis and after each stormwater event. Please list in the space provided comments to note if repairs or replacement are needed or have been made for BMPs as a result of the inspection. Failure to conduct the required inspection may result in permit suspension or the imposition of civil penalties. If supplemental monitoring is required as part of a permit condition this form may be used to meet those monitoring requirements.					

AFE	124300139	Date/Time	7/20/2021 10:33 AM	Report #	
Pictures					
					
36°58'23" N 79°40'6" W 314°NW COURSE 189' GPS 1120 Listening Hill Rd, Penhook, VA 24137, United States 07.20.2021 09:53:48 Accur +/-34.9 Ft ALT 960 Ft			36°58'23" N 79°40'7" W 281°W COURSE 229' GPS 1120 Listening Hill Rd, Penhook, VA 24137, United States 07.20.2021 09:54:16 Accur +/-88.2 Ft ALT 962 Ft		
GPS Location	1		GPS Location	2	
Field Station#	14834+00		Field Station#	14833+00	
Pic 1 Desc.	Plunge pool in good condition		Pic 2 Desc.	CWD drain outlet in place and functional	
					
36°58'23" N 79°40'17" W 220°SW COURSE 262' GPS 1120 Listening Hill Rd, Penhook, VA 24137, United States 07.20.2021 09:58:04 Accur +/-195.0 Ft ALT 961 Ft			36°58'23" N 79°40'18" W 285°W COURSE 262' GPS Penhook, VA 24137, United States 07.20.2021 09:59:31 Accur +/-225.7 Ft ALT 961 Ft		
GPS Location	3		GPS Location	4	
Field Station#	1826+00		Field Station#	14823+54	
Pic 3 Desc.	Water bar performing intended function in temporary area		Pic 4 Desc.	Equipment bridge and surrounding ECDs in place and functional at stream crossing and resource buffer	
					
36°58'23" N 79°40'23" W 277°W COURSE 307' GPS Penhook, VA 24137, United States 07.20.2021 09:59:54 Accur +/-140.5 Ft ALT 961 Ft			36°58'5" N 79°38'18" W 63°NE COURSE 152' GPS 2019 Ramsey Memorial Rd, Penhook, VA 24137, United States 07.20.2021 16:07:21 Accur +/-30.5 Ft ALT 879 Ft		
GPS Location	5		GPS Location	6	
Field Station#	14823+54		Field Station#	14925+00	
Pic 5 Desc.	Downstream view of S-A13 at ROW crossing		Pic 6 Desc.	Perimeter CFS in final cleanup area in place and functional.	



<b>A/E</b>	124300139	<b>Date/Time</b>	7/20/2021 10:33 AM	<b>Report #</b>	
<b>Pictures</b>					
Insert image here			Insert image here		
<b>GPS Location</b>		<b>GPS Location</b>		<b>Field Station#</b>	
<b>Field Station#</b>		<b>Field Station#</b>		<b>Pic 7 Desc.</b>	
Insert image here			Insert image here		
<b>GPS Location</b>		<b>GPS Location</b>		<b>Field Station#</b>	
<b>Field Station#</b>		<b>Field Station#</b>		<b>Pic 9 Desc.</b>	
Insert image here			Insert image here		
<b>GPS Location</b>		<b>GPS Location</b>		<b>Field Station#</b>	
<b>Field Station#</b>		<b>Field Station#</b>		<b>Pic 11 Desc.</b>	
Insert image here			Insert image here		
Insert image here			Insert image here		

<b>A/E</b>	124300139	<b>Date/Time</b>	7/20/2021 10:33 AM	<b>Report #</b>	
<b>Pictures</b>					
Insert image here			Insert image here		
<b>GPS Location</b>		<b>GPS Location</b>		<b>Field Station#</b>	
<b>Field Station#</b>		<b>Field Station#</b>		<b>Pic 13 Desc.</b>	
Insert image here			Insert image here		
<b>GPS Location</b>		<b>GPS Location</b>		<b>Field Station#</b>	
<b>Field Station#</b>		<b>Field Station#</b>		<b>Pic 15 Desc.</b>	
Insert image here			Insert image here		
<b>GPS Location</b>		<b>GPS Location</b>		<b>Field Station#</b>	
<b>Field Station#</b>		<b>Field Station#</b>		<b>Pic 17 Desc.</b>	
Insert image here			Insert image here		
Insert image here			Insert image here		









# Visual Site Inspection Report

<b>Project Name</b>	H-600 Pipeline Spread I	<b>AFE</b>	124300139	<b>Spread</b>	H-600 Pipeline Spread I
<b>Contractor</b>	Precision			<b>Report #</b>	26160
<b>Inspector</b>	Ben Farmer			<b>Date/Time</b>	7/20/2021 5:59 PM
<b>Permit #</b>	TBD	<b>Inspection Type</b>	VA SWPP	<b>Station Begin</b>	15260+00
<b>State</b>	VA	<b>Inspection Area</b>	Partial	<b>Station End</b>	15370+62
<b>County</b>	Pittsylvania	<b>Ground</b>	Dry	<b>Temperature (°F)</b>	76.00
<b>Municipality</b>	Chatham	<b>Weather</b>	Sunny	<b>Rain Gauge (in)</b>	0.00
				<b>Rain Accumulation Time (days)</b>	0.00
1. Are the approved (stamped) E&S Plan and PCSM Plan present on site?					Yes
2. Are there activities occurring outside of the limits of disturbance shown on the plan drawings? (If yes, notify the MVP Environmental Permitting Coordinator and explain in comments.)					No
3. Is Construction sequence outlined in the construction notes of the E&S plan set or PCSM plan set being followed? (If No, notify MVP Environmental Permitting Coordinator and explain in comments.)					Yes
4. <b>E&amp;S BMPs</b> (List BMPs and note if installed and maintained as per the plan. If corrective action is needed, a picture is required.)					
<b>E&amp;S BMPs</b>	<b>Compliance Level</b>	<b>Corrective Action</b>		<b>Corrective Time Frame</b>	<b>Date Repaired</b>
Cleanwater Diversion Pipe	Acceptable				
Compost Filter Sock	Acceptable				
Equipment Bridge	Acceptable				
Rock Construction Entrance	Acceptable				
Silt Fence (Filter Fabric Fence)	Communication	P1 has been damaged and needs to			
Vegetative Stabilization (Temporary)	Acceptable				
<b>5. Site Conditions</b>					
Is an unauthorized discharge (such as sediment, gravel, oil, HDD fluid, etc.) occurring to waters, wetlands, or beyond defined limits of disturbance resulting from earth disturbance activity or ineffective BMP? If yes, take a photo and immediately contact MVP Environmental Permitting Coordinator.					No
Have inactive disturbed areas (stockpiles, final grade) been stabilized per state requirements?					Yes
Are slopes 3:1 and greater stabilized with appropriate BMPs as per E&S plans?					Yes
Has a new slip/slide been observed? (If yes, complete Slide Report Form)					No





<b>AFE</b>	124300139	<b>Date/Time</b>	7/20/2021 5:59 PM	<b>Report #</b>	
<b>Pictures</b>					
					
<b>GPS Location</b>	See photo		<b>GPS Location</b>	See photo	
<b>Field Station#</b>	15350+00		<b>Field Station#</b>	15346+87	
<b>Pic 1 Desc.</b>	MVP-PI-332 remains in good condition with controls in place.		<b>Pic 2 Desc.</b>	Equipment bridge ECDs are in good condition and functioning.	
					
<b>GPS Location</b>	See photo		<b>GPS Location</b>	See photo	
<b>Field Station#</b>	15346+20		<b>Field Station#</b>	15338+00	
<b>Pic 3 Desc.</b>	P1 has been damaged along stream buffer and needs to be replaced.		<b>Pic 4 Desc.</b>	CWD is in good condition and functioning as intended.	
					
<b>GPS Location</b>	See photo		<b>GPS Location</b>	See photo	
<b>Field Station#</b>	15330+00		<b>Field Station#</b>	15323+24	
<b>Pic 5 Desc.</b>	P1 needs to be restaked at this location.		<b>Pic 6 Desc.</b>	RCEs are in good condition at all road crossings.	

<b>AFE</b>	124300139	<b>Date/Time</b>	7/20/2021 5:59 PM	<b>Report #</b>	
<b>Pictures</b>					
<b>GPS Location</b>	See photo	<b>GPS Location</b>	See photo		
<b>Field Station#</b>	15311+78	<b>Field Station#</b>	15310+00		
<b>Pic 7 Desc.</b>	Wetland buffer P1 is in good condition.	<b>Pic 8 Desc.</b>	Perimeter CFS is in good condition throughout this section of ROW.		
				Insert image here	
<b>GPS Location</b>	See photo	<b>GPS Location</b>			
<b>Field Station#</b>	15299+00	<b>Field Station#</b>			
<b>Pic 9 Desc.</b>	CWD is in good condition.	<b>Pic 10 Desc.</b>			
Insert image here		Insert image here			
<b>GPS Location</b>		<b>GPS Location</b>			
<b>Field Station#</b>		<b>Field Station#</b>			
<b>Pic 11 Desc.</b>		<b>Pic 12 Desc.</b>			



<b>A/E</b>	124300139	<b>Date/Time</b>	7/20/2021 5:59 PM	<b>Report #</b>	
<b>Pictures</b>					
Insert image here			Insert image here		
<b>GPS Location</b>		<b>GPS Location</b>		<b>Field Station#</b>	
<b>Field Station#</b>		<b>Field Station#</b>		<b>Pic 13 Desc.</b>	
Insert image here			Insert image here		
<b>GPS Location</b>		<b>GPS Location</b>		<b>Field Station#</b>	
<b>Field Station#</b>		<b>Field Station#</b>		<b>Pic 15 Desc.</b>	
Insert image here			Insert image here		
<b>GPS Location</b>		<b>GPS Location</b>		<b>Field Station#</b>	
<b>Field Station#</b>		<b>Field Station#</b>		<b>Pic 17 Desc.</b>	
Insert image here			Insert image here		
Insert image here			Insert image here		



# Visual Site Inspection Report

<b>Project Name</b>	H-600 Pipeline Spread I	<b>AFE</b>	124300139	<b>Spread</b>	H-600 Pipeline Spread I
<b>Contractor</b>	Precision			<b>Report #</b>	26144
<b>Inspector</b>	John White			<b>Date/Time</b>	7/20/2021 9:28 AM
<b>Permit #</b>	TBD	<b>Inspection Type</b>	VA SWPP	<b>Station Begin</b>	15647+03
<b>State</b>	VA	<b>Inspection Area</b>	Full	<b>Station End</b>	15772+27
<b>County</b>	Pittsylvania	<b>Ground</b>	Dry	<b>Temperature (°F)</b>	78.00
<b>Municipality</b>	Chatham	<b>Weather</b>	Cloudy	<b>Rain Gauge (in)</b>	0.30
				<b>Rain Accumulation Time (days)</b>	6.00
1. Are the approved (stamped) E&S Plan and PCSM Plan present on site?					Yes
2. Are there activities occurring outside of the limits of disturbance shown on the plan drawings? (If yes, notify the MVP Environmental Permitting Coordinator and explain in comments.)					No
3. Is Construction sequence outlined in the construction notes of the E&S plan set or PCSM plan set being followed? (If No, notify MVP Environmental Permitting Coordinator and explain in comments.)					Yes
4. E&S BMPs (List BMPs and note if installed and maintained as per the plan. If corrective action is needed, a picture is required.)					
<b>E&amp;S BMPs</b>	<b>Compliance Level</b>	<b>Corrective Action</b>		<b>Corrective Time Frame</b>	<b>Date Repaired</b>
Cleanwater Diversion Pipe	Acceptable				
Compost Filter Sock	Communication	Contractor is working on repairs			
Equipment Bridge	Acceptable				
Erosion Control Blanket	Acceptable				
Housekeeping	Acceptable				
Rock Filter Outlet	Acceptable				
Sediment Filter Log	Acceptable				
Sensitive Resource Buffer	Acceptable				
Vegetative Stabilization (Temporary)	Acceptable				
<b>5. Site Conditions</b>					
Is an unauthorized discharge (such as sediment, gravel, oil, HDD fluid, etc.) occurring to waters, wetlands, or beyond defined limits of disturbance resulting from earth disturbance activity or ineffective BMP? If yes, take a photo and immediately contact MVP Environmental Permitting Coordinator.					No
Have inactive disturbed areas (stockpiles, final grade) been stabilized per state requirements?					Yes
Are slopes 3:1 and greater stabilized with appropriate BMPs as per E&S plans?					Yes
Has a new slip/slide been observed? (If yes, complete Slide Report Form)					No



<b>A/E</b>	124300139	<b>Date/Time</b>	7/20/2021 9:28 AM	<b>Report #</b>	26144
<b>6. PCSM BMPs</b> (List BMPs and note if installed and maintained as per the plan. If corrective action is needed, a picture is required.)					
<b>PCSM BMPs</b>	<b>Compliance Level</b>	<b>Corrective Action</b>	<b>Corrective Time Frame</b>	<b>Date Repaired</b>	
<b>7. Identify all remedial measures that have been taken since the previous inspection was conducted.</b>					
<b>Comments</b> (Reference above questions as appropriate.)					
Performed SWPPP Inspection on this section. There was one issue identified and added to the punch list. The Contractor is working on repairing the identified issue. Other than that there were no issues to report at the time of Inspection.					
<b>Note:</b> It is a condition of National Pollutant Discharge Elimination System and Erosion and Sediment permits that a maintenance program be conducted to provide for the operation and maintenance of all BMPs to be inspected on a weekly basis and after each stormwater event. Please list in the space provided comments to note if repairs or replacement are needed or have been made for BMPs as a result of the inspection. Failure to conduct the required inspection may result in permit suspension or the imposition of civil penalties. If supplemental monitoring is required as part of a permit condition this form may be used to meet those monitoring requirements.					

<b>A/E</b>	124300139	<b>Date/Time</b>	7/20/2021 9:28 AM	<b>Report #</b>	
<b>Pictures</b>					
<b>GPS Location</b>	O	<b>GPS Location</b>	O		
<b>Field Station#</b>	15672+50	<b>Field Station#</b>	15656+00		
<b>Pic 1 Desc.</b>	Observing CFS that requires maintenance	<b>Pic 2 Desc.</b>	Observing temporary stabilization, sump and end treatment		
<b>GPS Location</b>	O	<b>GPS Location</b>	O		
<b>Field Station#</b>	15671+95	<b>Field Station#</b>	15713+52		
<b>Pic 3 Desc.</b>	Observing temporary stabilization, signage, buffer, equipment crossing and ECD's	<b>Pic 4 Desc.</b>	Observing temporary stabilization, water bar, signage, buffer and equipment crossing		
<b>GPS Location</b>	O	<b>GPS Location</b>	O		
<b>Field Station#</b>	15690+00	<b>Field Station#</b>	15726+00		
<b>Pic 5 Desc.</b>	Observing temporary stabilization, water bar, erosion control blanket and CFS checks.	<b>Pic 6 Desc.</b>	Observing temporary stabilization and water bars		

<b>AFE</b>	124300139	<b>Date/Time</b>	7/20/2021 9:28 AM	<b>Report #</b>	
<b>Pictures</b>					
<b>GPS Location</b>	O	<b>GPS Location</b>	O		
<b>Field Station#</b>	15734+50	<b>Field Station#</b>	15740+00		
<b>Pic 7 Desc.</b>	Observing temporary stabilization,CWD outlet and ECD's	<b>Pic 8 Desc.</b>	Observing temporary stabilization, sump and end treatment		
Insert image here		Insert image here			
<b>GPS Location</b>		<b>GPS Location</b>			
<b>Field Station#</b>		<b>Field Station#</b>			
<b>Pic 9 Desc.</b>		<b>Pic 10 Desc.</b>			
Insert image here		Insert image here			
<b>GPS Location</b>		<b>GPS Location</b>			
<b>Field Station#</b>		<b>Field Station#</b>			
<b>Pic 11 Desc.</b>		<b>Pic 12 Desc.</b>			

<b>A/E</b>	124300139	<b>Date/Time</b>	7/20/2021 9:28 AM	<b>Report #</b>	
<b>Pictures</b>					
Insert image here			Insert image here		
<b>GPS Location</b>		<b>GPS Location</b>		<b>Field Station#</b>	
<b>Field Station#</b>		<b>Field Station#</b>		<b>Pic 13 Desc.</b>	
Insert image here			Insert image here		
<b>GPS Location</b>		<b>GPS Location</b>		<b>Field Station#</b>	
<b>Field Station#</b>		<b>Field Station#</b>		<b>Pic 15 Desc.</b>	
Insert image here			Insert image here		
<b>GPS Location</b>		<b>GPS Location</b>		<b>Field Station#</b>	
<b>Field Station#</b>		<b>Field Station#</b>		<b>Pic 17 Desc.</b>	
Insert image here			Insert image here		



# Visual Site Inspection Report

<b>Project Name</b>	H-600 Pipeline Spread I	<b>AFE</b>	124300139	<b>Spread</b>	H-600 Pipeline Spread I
<b>Contractor</b>	Precision			<b>Report #</b>	26155
<b>Inspector</b>	Charles Head			<b>Date/Time</b>	7/20/2021 5:03 PM
<b>Permit #</b>	TBD	<b>Inspection Type</b>	VA SWPP	<b>Station Begin</b>	14454+22
<b>State</b>	VA	<b>Inspection Area</b>	Full	<b>Station End</b>	14546+75
<b>County</b>	Franklin	<b>Ground</b>	Dry	<b>Temperature (°F)</b>	88.00
<b>Municipality</b>	N/A	<b>Weather</b>	Cloudy	<b>Rain Gauge (in)</b>	0.00
				<b>Rain Accumulation Time (days)</b>	1.00
1. Are the approved (stamped) E&S Plan and PCSM Plan present on site?					Yes
2. Are there activities occurring outside of the limits of disturbance shown on the plan drawings? (If yes, notify the MVP Environmental Permitting Coordinator and explain in comments.)					No
3. Is Construction sequence outlined in the construction notes of the E&S plan set or PCSM plan set being followed? (If No, notify MVP Environmental Permitting Coordinator and explain in comments.)					Yes
4. E&S BMPs (List BMPs and note if installed and maintained as per the plan. If corrective action is needed, a picture is required.)					
<b>E&amp;S BMPs</b>	<b>Compliance Level</b>	<b>Corrective Action</b>		<b>Corrective Time Frame</b>	<b>Date Repaired</b>
Cleanwater Diversion Pipe	Acceptable				
Compost Filter Sock	Acceptable				
Equipment Bridge	Acceptable				
Rock Construction Entrance	Acceptable				
Sensitive Resource Buffer	Acceptable				
Sensitive Resource Signage	Acceptable				
Silt Fence (Reinforce Filter Fence)	Acceptable				
Silt Fence (Filter Fabric Fence)	Acceptable				
Waterbar	Acceptable				
<b>5. Site Conditions</b>					
Is an unauthorized discharge (such as sediment, gravel, oil, HDD fluid, etc.) occurring to waters, wetlands, or beyond defined limits of disturbance resulting from earth disturbance activity or ineffective BMP? If yes, take a photo and immediately contact MVP Environmental Permitting Coordinator.					No
Have inactive disturbed areas (stockpiles, final grade) been stabilized per state requirements?					Yes
Are slopes 3:1 and greater stabilized with appropriate BMPs as per E&S plans?					Yes
Has a new slip/slide been observed? (If yes, complete Slide Report Form)					No



<b>A/E</b>	124300139	<b>Date/Time</b>	7/20/2021 5:03 PM	<b>Report #</b>	26155
<b>6. PCSM BMPs</b> (List BMPs and note if installed and maintained as per the plan. If corrective action is needed, a picture is required.)					
<b>PCSM BMPs</b>	<b>Compliance Level</b>	<b>Corrective Action</b>	<b>Corrective Time Frame</b>	<b>Date Repaired</b>	
<b>7. Identify all remedial measures that have been taken since the previous inspection was conducted.</b>					
<b>Comments</b> (Reference above questions as appropriate.)					
SWPPP inspection of Spread I. Inspection was conducted of LOD and resource boundary ECDs, resources, road crossings, RCEs, water bars, sumps, end treatments, CWDs, stabilization and seeding activities, and general ROW conditions. BMPs listed above. Seeding and stabilization practices are progressing. Contractor has addressed and continues to address maintenance issues. Streams running clean and clear of sediment at time of inspection. No maintenance issues observed during inspection.					
<b>Note:</b> It is a condition of National Pollutant Discharge Elimination System and Erosion and Sediment permits that a maintenance program be conducted to provide for the operation and maintenance of all BMPs to be inspected on a weekly basis and after each stormwater event. Please list in the space provided comments to note if repairs or replacement are needed or have been made for BMPs as a result of the inspection. Failure to conduct the required inspection may result in permit suspension or the imposition of civil penalties. If supplemental monitoring is required as part of a permit condition this form may be used to meet those monitoring requirements.					

<b>AFE</b>	124300139	<b>Date/Time</b>	7/20/2021 5:03 PM	<b>Report #</b>	
<b>Pictures</b>					
<b>GPS Location</b>	0	<b>GPS Location</b>	0		
<b>Field Station#</b>	14546+33	<b>Field Station#</b>	14531+58		
<b>Pic 1 Desc.</b>	Approximately 14546+33. Overview of stream crossing, equipment bridge and ECDs at stream S-G17.	<b>Pic 2 Desc.</b>	Approximately 14531+58. Overview of stream crossing, equipment bridge and ECDs at stream S-G18.		
<b>GPS Location</b>	0	<b>GPS Location</b>	0		
<b>Field Station#</b>	14524+50	<b>Field Station#</b>	14518+50		
<b>Pic 3 Desc.</b>	Approximately 14524+50. Overview of road crossing and RCEs.	<b>Pic 4 Desc.</b>	Approximately 14518+50. Overview of ROW.		
<b>GPS Location</b>	0	<b>GPS Location</b>	0		
<b>Field Station#</b>	14471+00	<b>Field Station#</b>	14456+00		
<b>Pic 5 Desc.</b>	Approximately 14471+00. Overview of ROW.	<b>Pic 6 Desc.</b>	Approximately 14456+00. Overview of ROW.		

<b>A/E</b>	124300139	<b>Date/Time</b>	7/20/2021 5:03 PM	<b>Report #</b>	
<b>Pictures</b>					
Insert image here			Insert image here		
<b>GPS Location</b>		<b>GPS Location</b>		<b>Field Station#</b>	
<b>Field Station#</b>		<b>Field Station#</b>		<b>Pic 7 Desc.</b>	
Insert image here			Insert image here		
<b>GPS Location</b>		<b>GPS Location</b>		<b>Field Station#</b>	
<b>Field Station#</b>		<b>Field Station#</b>		<b>Pic 9 Desc.</b>	
Insert image here			Insert image here		
<b>GPS Location</b>		<b>GPS Location</b>		<b>Field Station#</b>	
<b>Field Station#</b>		<b>Field Station#</b>		<b>Pic 11 Desc.</b>	
Insert image here			Insert image here		
Insert image here			Insert image here		

<b>A/E</b>	124300139	<b>Date/Time</b>	7/20/2021 5:03 PM	<b>Report #</b>	
<b>Pictures</b>					
Insert image here			Insert image here		
<b>GPS Location</b>		<b>GPS Location</b>		<b>Field Station#</b>	
<b>Field Station#</b>		<b>Field Station#</b>		<b>Pic 13 Desc.</b>	
Insert image here			Insert image here		
<b>GPS Location</b>		<b>GPS Location</b>		<b>Field Station#</b>	
<b>Field Station#</b>		<b>Field Station#</b>		<b>Pic 15 Desc.</b>	
Insert image here			Insert image here		
<b>GPS Location</b>		<b>GPS Location</b>		<b>Field Station#</b>	
<b>Field Station#</b>		<b>Field Station#</b>		<b>Pic 17 Desc.</b>	
Insert image here			Insert image here		
Insert image here			Insert image here		









# Visual Site Inspection Report

<b>Project Name</b>	H-600 Pipeline Spread I	<b>AFE</b>	124300139	<b>Spread</b>	H-600 Pipeline Spread I
<b>Contractor</b>	Precision			<b>Report #</b>	26208
<b>Inspector</b>	Charles Head			<b>Date/Time</b>	7/21/2021 3:29 PM
<b>Permit #</b>	TBD	<b>Inspection Type</b>	VA SWPP	<b>Station Begin</b>	14546+75
<b>State</b>	VA	<b>Inspection Area</b>	Full	<b>Station End</b>	14649+67
<b>County</b>	Franklin	<b>Ground</b>	Dry	<b>Temperature (°F)</b>	92.00
<b>Municipality</b>	N/A	<b>Weather</b>	Sunny	<b>Rain Gauge (in)</b>	0.00
				<b>Rain Accumulation Time (days)</b>	1.00
1. Are the approved (stamped) E&S Plan and PCSM Plan present on site?					Yes
2. Are there activities occurring outside of the limits of disturbance shown on the plan drawings? (If yes, notify the MVP Environmental Permitting Coordinator and explain in comments.)					No
3. Is Construction sequence outlined in the construction notes of the E&S plan set or PCSM plan set being followed? (If No, notify MVP Environmental Permitting Coordinator and explain in comments.)					Yes
4. E&S BMPs (List BMPs and note if installed and maintained as per the plan. If corrective action is needed, a picture is required.)					
<b>E&amp;S BMPs</b>	<b>Compliance Level</b>	<b>Corrective Action</b>		<b>Corrective Time Frame</b>	<b>Date Repaired</b>
Compost Filter Sock	Acceptable				
Equipment Bridge	Acceptable				
Rock Construction Entrance	Acceptable				
Sensitive Resource Buffer	Acceptable				
Sensitive Resource Signage	Acceptable				
Silt Fence (Reinforce Filter Fence)	Acceptable				
Silt Fence (Filter Fabric Fence)	Acceptable				
Waterbar	Acceptable				
<b>5. Site Conditions</b>					
Is an unauthorized discharge (such as sediment, gravel, oil, HDD fluid, etc.) occurring to waters, wetlands, or beyond defined limits of disturbance resulting from earth disturbance activity or ineffective BMP? If yes, take a photo and immediately contact MVP Environmental Permitting Coordinator.					No
Have inactive disturbed areas (stockpiles, final grade) been stabilized per state requirements?					Yes
Are slopes 3:1 and greater stabilized with appropriate BMPs as per E&S plans?					Yes
Has a new slip/slide been observed? (If yes, complete Slide Report Form)					No



<b>A/E</b>	124300139	<b>Date/Time</b>	7/21/2021 3:29 PM	<b>Report #</b>	26208
<b>6. PCSM BMPs</b> (List BMPs and note if installed and maintained as per the plan. If corrective action is needed, a picture is required.)					
<b>PCSM BMPs</b>	<b>Compliance Level</b>	<b>Corrective Action</b>	<b>Corrective Time Frame</b>	<b>Date Repaired</b>	
<b>7. Identify all remedial measures that have been taken since the previous inspection was conducted.</b>					
<b>Comments</b> (Reference above questions as appropriate.)					
SWPPP inspection of Spread I. Inspection was conducted of LOD and resource boundary ECDs, resources, road crossings, RCEs, water bars, sumps, end treatments, CWDs, stabilization and seeding activities, and general ROW conditions. BMPs listed above. Seeding and stabilization practices are progressing. Contractor has addressed and continues to address maintenance issues. Streams running clean and clear of sediment at time of inspection. No maintenance issues observed during inspection.					
<b>Note:</b> It is a condition of National Pollutant Discharge Elimination System and Erosion and Sediment permits that a maintenance program be conducted to provide for the operation and maintenance of all BMPs to be inspected on a weekly basis and after each stormwater event. Please list in the space provided comments to note if repairs or replacement are needed or have been made for BMPs as a result of the inspection. Failure to conduct the required inspection may result in permit suspension or the imposition of civil penalties. If supplemental monitoring is required as part of a permit condition this form may be used to meet those monitoring requirements.					

<b>A/E</b>	124300139	<b>Date/Time</b>	7/21/2021 3:29 PM	<b>Report #</b>	
<b>Pictures</b>					
					
<b>GPS Location</b>	0	<b>GPS Location</b>	0		
<b>Field Station#</b>	14647+50	<b>Field Station#</b>	14615+00		
<b>Pic 1 Desc.</b>	Approximately 14647+50. Overview of ROW.		<b>Pic 2 Desc.</b>	Approximately 14615+00. Overview of ROW.	
					
<b>GPS Location</b>	0	<b>GPS Location</b>	0		
<b>Field Station#</b>	14599+00	<b>Field Station#</b>	14582+85		
<b>Pic 3 Desc.</b>	Approximately 14599+00. Overview of road crossing and RCEs.		<b>Pic 4 Desc.</b>	Approximately 14582+85. Overview of stream crossing, equipment bridge and ECDs at stream S-E17.	
					
<b>GPS Location</b>	0	<b>GPS Location</b>	0		
<b>Field Station#</b>	14568+10	<b>Field Station#</b>	14551+00		
<b>Pic 5 Desc.</b>	Approximately 14568+10. Overview of stream crossing, equipment bridge and ECDs at stream S-E18.		<b>Pic 6 Desc.</b>	Approximately 14551+00. Overview of ROW.	

<b>A/E</b>	124300139	<b>Date/Time</b>	7/21/2021 3:29 PM	<b>Report #</b>	
<b>Pictures</b>					
Insert image here			Insert image here		
<b>GPS Location</b>		<b>GPS Location</b>		<b>Field Station#</b>	
<b>Field Station#</b>		<b>Field Station#</b>		<b>Pic 7 Desc.</b>	
Insert image here			Insert image here		
<b>GPS Location</b>		<b>GPS Location</b>		<b>Field Station#</b>	
<b>Field Station#</b>		<b>Field Station#</b>		<b>Pic 9 Desc.</b>	
Insert image here			Insert image here		
<b>GPS Location</b>		<b>GPS Location</b>		<b>Field Station#</b>	
<b>Field Station#</b>		<b>Field Station#</b>		<b>Pic 11 Desc.</b>	
Insert image here			Insert image here		
Insert image here			Insert image here		

<b>A/E</b>	124300139	<b>Date/Time</b>	7/21/2021 3:29 PM	<b>Report #</b>	
<b>Pictures</b>					
Insert image here			Insert image here		
<b>GPS Location</b>		<b>GPS Location</b>		<b>Field Station#</b>	
<b>Field Station#</b>		<b>Field Station#</b>		<b>Pic 13 Desc.</b>	
Insert image here			Insert image here		
<b>GPS Location</b>		<b>GPS Location</b>		<b>Field Station#</b>	
<b>Field Station#</b>		<b>Field Station#</b>		<b>Pic 15 Desc.</b>	
Insert image here			Insert image here		
<b>GPS Location</b>		<b>GPS Location</b>		<b>Field Station#</b>	
<b>Field Station#</b>		<b>Field Station#</b>		<b>Pic 17 Desc.</b>	
Insert image here			Insert image here		
Insert image here			Insert image here		



# Visual Site Inspection Report

<b>Project Name</b>	H-600 Pipeline Spread I	<b>AFE</b>	124300139	<b>Spread</b>	H-600 Pipeline Spread I
<b>Contractor</b>	Precision			<b>Report #</b>	26191
<b>Inspector</b>	Ben Davenport			<b>Date/Time</b>	7/21/2021 7:59 AM
<b>Permit #</b>	TBD	<b>Inspection Type</b>	VA SWPP	<b>Station Begin</b>	14928+52
<b>State</b>	VA	<b>Inspection Area</b>	Partial	<b>Station End</b>	15063+85
<b>County</b>	Franklin/Pittsylvania	<b>Ground</b>	Dry	<b>Temperature (°F)</b>	88.00
<b>Municipality</b>	Chatham	<b>Weather</b>	Sunny	<b>Rain Gauge (in)</b>	0.00
				<b>Rain Accumulation Time (days)</b>	0.00
1. Are the approved (stamped) E&S Plan and PCSM Plan present on site?					Yes
2. Are there activities occurring outside of the limits of disturbance shown on the plan drawings? (If yes, notify the MVP Environmental Permitting Coordinator and explain in comments.)					No
3. Is Construction sequence outlined in the construction notes of the E&S plan set or PCSM plan set being followed? (If No, notify MVP Environmental Permitting Coordinator and explain in comments.)					Yes
4. E&S BMPs (List BMPs and note if installed and maintained as per the plan. If corrective action is needed, a picture is required.)					
<b>E&amp;S BMPs</b>	<b>Compliance Level</b>	<b>Corrective Action</b>		<b>Corrective Time Frame</b>	<b>Date Repaired</b>
Vegetative Stabilization (Temporary)	Acceptable				
Silt Fence (Reinforced Filter Fabric Fence)	Acceptable				
Compost Filter Sock	Acceptable				
Silt Fence (Filter Fabric Fence)	Acceptable				
Equipment Bridge	Acceptable				
Temporary Diversion Berm	Acceptable				
Sediment Filter Log	Acceptable				
Vegetative Stabilization (Permanent)	Acceptable				
<b>5. Site Conditions</b>					
Is an unauthorized discharge (such as sediment, gravel, oil, HDD fluid, etc.) occurring to waters, wetlands, or beyond defined limits of disturbance resulting from earth disturbance activity or ineffective BMP? If yes, take a photo and immediately contact MVP Environmental Permitting Coordinator.					No
Have inactive disturbed areas (stockpiles, final grade) been stabilized per state requirements?					Yes
Are slopes 3:1 and greater stabilized with appropriate BMPs as per E&S plans?					Yes
Has a new slip/slide been observed? (If yes, complete Slide Report Form)					No



<b>A/E</b>	124300139	<b>Date/Time</b>	7/21/2021 7:59 AM	<b>Report #</b>	26191
<b>6. PCSM BMPs</b> (List BMPs and note if installed and maintained as per the plan. If corrective action is needed, a picture is required.)					
<b>PCSM BMPs</b>	<b>Compliance Level</b>	<b>Corrective Action</b>	<b>Corrective Time Frame</b>	<b>Date Repaired</b>	
<b>7. Identify all remedial measures that have been taken since the previous inspection was conducted.</b>					
<b>Comments</b> (Reference above questions as appropriate.)					
-Available for work -Received instruction from Lead EI for daily tasks -Sunny with dry ground conditions during inspection -Performed SWPPP inspection on portion of MVP Spread I section -Covered territory between station# 14928+52 — 15063+85 (Ramsey Memorial Rd to Armstrong Rd) -Walked ROW with environmental foreman looking for potential environmental issues or maintenance requirements -Perimeter controls and ECD's were inspected; no issues identified -Inspection observed condition of RCEs and culverts in section; no issues identified -Inspection observed condition of water bars, sumps, and end treatments along ROW; no issues identified -Inspection observed condition of equipment bridges and ECDs at resource buffers around stream crossings -Observed condition of vegetation in section both permanent and temporary areas of ROW -Continue to monitor ROW for signs of erosion -No items added to punch					
<b>Note:</b> It is a condition of National Pollutant Discharge Elimination System and Erosion and Sediment permits that a maintenance program be conducted to provide for the operation and maintenance of all BMPs to be inspected on a weekly basis and after each stormwater event. Please list in the space provided comments to note if repairs or replacement are needed or have been made for BMPs as a result of the inspection. Failure to conduct the required inspection may result in permit suspension or the imposition of civil penalties. If supplemental monitoring is required as part of a permit condition this form may be used to meet those monitoring requirements.					

<b>AFE</b>	124300139	<b>Date/Time</b>	7/21/2021 7:59 AM	<b>Report #</b>	
<b>Pictures</b>					
<b>GPS Location</b>	1	<b>GPS Location</b>	2		
<b>Field Station#</b>	14968+00	<b>Field Station#</b>	14973+00		
<b>Pic 1 Desc.</b>	Minor erosion channel forming in travel lane in final cleanup area. Will monitor area.	<b>Pic 2 Desc.</b>	Perimeter SSF in good condition		
<b>GPS Location</b>	3	<b>GPS Location</b>	4		
<b>Field Station#</b>	14986+00	<b>Field Station#</b>	15046+00		
<b>Pic 3 Desc.</b>	Temporary diversion berm stabilized and vegetated	<b>Pic 4 Desc.</b>	CFS checks and P1 silt fence performing intended functions on slope		
<b>GPS Location</b>	5	<b>GPS Location</b>	6		
<b>Field Station#</b>	15055+77	<b>Field Station#</b>	15058+00		
<b>Pic 5 Desc.</b>	Equipment bridge and surrounding ECDs in place and functional at stream crossing and resource buffer	<b>Pic 6 Desc.</b>	Perimeter CFS in place and functional		

<b>A/E</b>	124300139	<b>Date/Time</b>	7/21/2021 7:59 AM	<b>Report #</b>	
<b>Pictures</b>					
Insert image here			Insert image here		
<b>GPS Location</b>		<b>GPS Location</b>		<b>Field Station#</b>	
<b>Field Station#</b>		<b>Field Station#</b>		<b>Pic 7 Desc.</b>	
Insert image here			Insert image here		
<b>GPS Location</b>		<b>GPS Location</b>		<b>Field Station#</b>	
<b>Field Station#</b>		<b>Field Station#</b>		<b>Pic 9 Desc.</b>	
Insert image here			Insert image here		
<b>GPS Location</b>		<b>GPS Location</b>		<b>Field Station#</b>	
<b>Field Station#</b>		<b>Field Station#</b>		<b>Pic 11 Desc.</b>	
Insert image here			Insert image here		
Insert image here			Insert image here		

<b>A/E</b>	124300139	<b>Date/Time</b>	7/21/2021 7:59 AM	<b>Report #</b>	
<b>Pictures</b>					
Insert image here			Insert image here		
<b>GPS Location</b>		<b>GPS Location</b>		<b>Field Station#</b>	
<b>Field Station#</b>		<b>Field Station#</b>		<b>Pic 13 Desc.</b>	
Insert image here			Insert image here		
<b>GPS Location</b>		<b>GPS Location</b>		<b>Field Station#</b>	
<b>Field Station#</b>		<b>Field Station#</b>		<b>Pic 15 Desc.</b>	
Insert image here			Insert image here		
<b>GPS Location</b>		<b>GPS Location</b>		<b>Field Station#</b>	
<b>Field Station#</b>		<b>Field Station#</b>		<b>Pic 17 Desc.</b>	
Insert image here			Insert image here		
Insert image here			Insert image here		















# Visual Site Inspection Report

<b>Project Name</b>	H-600 Pipeline Spread I	<b>AFE</b>	124300139	<b>Spread</b>	H-600 Pipeline Spread I
<b>Contractor</b>	Precision	<b>Report #</b>	26202		
<b>Inspector</b>	Ben Farmer	<b>Date/Time</b>	7/21/2021 1:23 PM		
<b>Permit #</b>	TBD	<b>Inspection Type</b>	VA SWPP	<b>Station Begin</b>	15370+62
<b>State</b>	VA	<b>Inspection Area</b>	Partial	<b>Station End</b>	15480+67
<b>County</b>	Pittsylvania	<b>Ground</b>	Dry	<b>Temperature (°F)</b>	83.00
<b>Municipality</b>	Chatham	<b>Weather</b>	Sunny	<b>Rain Gauge (in)</b>	0.00
				<b>Rain Accumulation Time (days)</b>	0.00
1. Are the approved (stamped) E&S Plan and PCSM Plan present on site?					Yes
2. Are there activities occurring outside of the limits of disturbance shown on the plan drawings? (If yes, notify the MVP Environmental Permitting Coordinator and explain in comments.)					No
3. Is Construction sequence outlined in the construction notes of the E&S plan set or PCSM plan set being followed? (If No, notify MVP Environmental Permitting Coordinator and explain in comments.)					Yes
4. E&S BMPs (List BMPs and note if installed and maintained as per the plan. If corrective action is needed, a picture is required.)					
<b>E&amp;S BMPs</b>	<b>Compliance Level</b>	<b>Corrective Action</b>	<b>Corrective Time Frame</b>	<b>Date Repaired</b>	
Cleanwater Diversion Pipe	Acceptable				
Equipment Bridge	Acceptable				
Rock Filter	Acceptable				
Rock Filter Outlet	Acceptable				
Silt Fence (Filter Fabric Fence)	Acceptable				
Vegetative Stabilization (Temporary)	Acceptable				
Waterbar	Acceptable				
<b>5. Site Conditions</b>					
Is an unauthorized discharge (such as sediment, gravel, oil, HDD fluid, etc.) occurring to waters, wetlands, or beyond defined limits of disturbance resulting from earth disturbance activity or ineffective BMP? If yes, take a photo and immediately contact MVP Environmental Permitting Coordinator.					No
Have inactive disturbed areas (stockpiles, final grade) been stabilized per state requirements?					Yes
Are slopes 3:1 and greater stabilized with appropriate BMPs as per E&S plans?					Yes
Has a new slip/slide been observed? (If yes, complete Slide Report Form)					No

<b>A/E</b>	124300139	<b>Date/Time</b>	7/21/2021 1:23 PM	<b>Report #</b>	26202
<b>6. PCSM BMPs</b> (List BMPs and note if installed and maintained as per the plan. If corrective action is needed, a picture is required.)					
<b>PCSM BMPs</b>	<b>Compliance Level</b>	<b>Corrective Action</b>	<b>Corrective Time Frame</b>	<b>Date Repaired</b>	
<b>7. Identify all remedial measures that have been taken since the previous inspection was conducted.</b>					
<b>Comments</b> (Reference above questions as appropriate.)					
SWPPP Inspection (Sunny, 83 F) Rain Gauge= 0.0" 15370+62-15480+67  -EI began inspection at Toshes Rd. -3rd party rock outlet appears to be in good condition along drainage feature at 15475+00. -No evidence of sedimentation from 3rd party rock outlet at 15465+00. -CWD is in good condition at 15460+81. No evidence of sedimentation from 3rd party rock outlet into CWD inlet. -Drainage ECDs are in good condition at 15457+00 with no evidence of sedimentation from 3rd party disturbance. -CWD is in good condition at 15453+00 with no evidence of sedimentation from 3rd party disturbance. -Equipment bridge ECDs are in place and functioning. -P1 is in good condition at all stream and wetland crossings. -Waterbars are functioning as intended. -Drainage ECDs are in place and functioning at 15375+00. -Vegetation continues to fill in throughout this section of ROW.					
<b>Note:</b> It is a condition of National Pollutant Discharge Elimination System and Erosion and Sediment permits that a maintenance program be conducted to provide for the operation and maintenance of all BMPs to be inspected on a weekly basis and after each stormwater event. Please list in the space provided comments to note if repairs or replacement are needed or have been made for BMPs as a result of the inspection. Failure to conduct the required inspection may result in permit suspension or the imposition of civil penalties. If supplemental monitoring is required as part of a permit condition this form may be used to meet those monitoring requirements.					

<b>AFE</b>	124300139	<b>Date/Time</b>	7/21/2021 1:23 PM	<b>Report #</b>	
<b>Pictures</b>					
					
<b>GPS Location</b>	See photo	<b>GPS Location</b>	See photo		
<b>Field Station#</b>	15475+00	<b>Field Station#</b>	15465+00		
<b>Pic 1 Desc.</b>	3rd party rock outlet is in good condition along this drainage.	<b>Pic 2 Desc.</b>	No evidence of sedimentation from 3rd party rock outlet.		
					
<b>GPS Location</b>	See photo	<b>GPS Location</b>	See photo		
<b>Field Station#</b>	15460+81	<b>Field Station#</b>	15460+81		
<b>Pic 3 Desc.</b>	No evidence of sedimentation from 3rd party disturbance into CWD inlet.	<b>Pic 4 Desc.</b>	CWD remains in good condition.		
					
<b>GPS Location</b>	See photo	<b>GPS Location</b>	See photo		
<b>Field Station#</b>	15453+00	<b>Field Station#</b>	15445+00		
<b>Pic 5 Desc.</b>	No evidence of sedimentation from 3rd party disturbance.	<b>Pic 6 Desc.</b>	Vegetation continues to fill in throughout this section of ROW.		



<b>AFE</b>	124300139	<b>Date/Time</b>	7/21/2021 1:23 PM	<b>Report #</b>	
<b>Pictures</b>					
					
<b>GPS Location</b>	See photo		<b>GPS Location</b>	See photo	
<b>Field Station#</b>	15427+00		<b>Field Station#</b>	15427+00	
<b>Pic 7 Desc.</b>	Equipment bridge ECDs are in place and functioning.		<b>Pic 8 Desc.</b>	P1 is in good condition at all stream and wetland buffers.	
					
<b>GPS Location</b>	See photo		<b>GPS Location</b>	See photo	
<b>Field Station#</b>	15380+00		<b>Field Station#</b>	15375+00	
<b>Pic 9 Desc.</b>	Waterbars are in good condition throughout this section.		<b>Pic 10 Desc.</b>	Drainage ECDs are in good condition and functioning.	
Insert image here			Insert image here		
<b>GPS Location</b>			<b>GPS Location</b>		
<b>Field Station#</b>			<b>Field Station#</b>		
<b>Pic 11 Desc.</b>			<b>Pic 12 Desc.</b>		









<b>A/E</b>	124300139	<b>Date/Time</b>	7/21/2021 1:23 PM	<b>Report #</b>	
<b>Pictures</b>					
Insert image here			Insert image here		
<b>GPS Location</b>		<b>GPS Location</b>		<b>Field Station#</b>	
<b>Field Station#</b>		<b>Field Station#</b>		<b>Pic 13 Desc.</b>	
Insert image here			Insert image here		
<b>GPS Location</b>		<b>GPS Location</b>		<b>Field Station#</b>	
<b>Field Station#</b>		<b>Field Station#</b>		<b>Pic 15 Desc.</b>	
Insert image here			Insert image here		
<b>GPS Location</b>		<b>GPS Location</b>		<b>Field Station#</b>	
<b>Field Station#</b>		<b>Field Station#</b>		<b>Pic 17 Desc.</b>	
Insert image here			Insert image here		
Insert image here			Insert image here		



# Visual Site Inspection Report

<b>Project Name</b>	H-600 Pipeline Spread I	<b>AFE</b>	124300139	<b>Spread</b>	H-600 Pipeline Spread I
<b>Contractor</b>	Precision			<b>Report #</b>	26198
<b>Inspector</b>	Justin Burch			<b>Date/Time</b>	7/21/2021 10:17 AM
<b>Permit #</b>	TBD	<b>Inspection Type</b>	VA SWPP	<b>Station Begin</b>	14062+17
<b>State</b>	VA	<b>Inspection Area</b>	Full	<b>Station End</b>	14171+36
<b>County</b>	Franklin	<b>Ground</b>	Dry	<b>Temperature (°F)</b>	89.00
<b>Municipality</b>	N/A	<b>Weather</b>	Sunny	<b>Rain Gauge (in)</b>	0.20
				<b>Rain Accumulation Time (days)</b>	6.00
1. Are the approved (stamped) E&S Plan and PCSM Plan present on site?					Yes
2. Are there activities occurring outside of the limits of disturbance shown on the plan drawings? (If yes, notify the MVP Environmental Permitting Coordinator and explain in comments.)					No
3. Is Construction sequence outlined in the construction notes of the E&S plan set or PCSM plan set being followed? (If No, notify MVP Environmental Permitting Coordinator and explain in comments.)					Yes
4. E&S BMPs (List BMPs and note if installed and maintained as per the plan. If corrective action is needed, a picture is required.)					
<b>E&amp;S BMPs</b>	<b>Compliance Level</b>	<b>Corrective Action</b>		<b>Corrective Time Frame</b>	<b>Date Repaired</b>
Vegetative Stabilization (Temporary)	Acceptable				
Waterbar End Treatment	Acceptable				
Vegetative Stabilization (Temporary)	Acceptable				
Compost Filter Sock	Acceptable				
Waterbar	Acceptable				
Silt Fence (Reinforce Filter Fence)	Acceptable				
<b>5. Site Conditions</b>					
Is an unauthorized discharge (such as sediment, gravel, oil, HDD fluid, etc.) occurring to waters, wetlands, or beyond defined limits of disturbance resulting from earth disturbance activity or ineffective BMP? If yes, take a photo and immediately contact MVP Environmental Permitting Coordinator.					No
Have inactive disturbed areas (stockpiles, final grade) been stabilized per state requirements?					Yes
Are slopes 3:1 and greater stabilized with appropriate BMPs as per E&S plans?					Yes
Has a new slip/slide been observed? (If yes, complete Slide Report Form)					No

<b>A/E</b>	124300139	<b>Date/Time</b>	7/21/2021 10:17 AM	<b>Report #</b>	26198
<b>6. PCSM BMPs</b> (List BMPs and note if installed and maintained as per the plan. If corrective action is needed, a picture is required.)					
<b>PCSM BMPs</b>	<b>Compliance Level</b>	<b>Corrective Action</b>	<b>Corrective Time Frame</b>	<b>Date Repaired</b>	
<b>7. Identify all remedial measures that have been taken since the previous inspection was conducted.</b>					
<div style="height: 100px;"></div>					
<b>Comments</b> (Reference above questions as appropriate.)					
<ul style="list-style-type: none"> <li>• The EI performed a SWPPP inspection from 14062+17 to 14171+36 (Bonbrook Mill Road #2 to Angle Plantation Road). An Environmental Straw Foreman from Precision walked with the EI on his inspection. No issues were submitted for the punch list as inspected ECDs were found to be in compliance at the time of inspection.</li> <li>• Since the last SWPPP inspection the area has received two rainfall events with totals of 0.20" at Bonbrook Mill Road #1 and 0.20" at Farm View Road.</li> <li>• The ROW ground condition is dry.</li> <li>• At the time of inspection permanent vegetative stabilization was observed as adequately established to inhibit erosion from 14112+00 to 14120+00 and from 14164+00 to 14167+00.</li> <li>• At the time of inspection temporary vegetative adequately was observed as adequately established to inhibit erosion.</li> </ul>					
<b>Note:</b> It is a condition of National Pollutant Discharge Elimination System and Erosion and Sediment permits that a maintenance program be conducted to provide for the operation and maintenance of all BMPs to be inspected on a weekly basis and after each stormwater event. Please list in the space provided comments to note if repairs or replacement are needed or have been made for BMPs as a result of the inspection. Failure to conduct the required inspection may result in permit suspension or the imposition of civil penalties. If supplemental monitoring is required as part of a permit condition this form may be used to meet those monitoring requirements.					

<b>AFE</b>	124300139	<b>Date/Time</b>	7/21/2021 10:17 AM	<b>Report #</b>	
<b>Pictures</b>					
					
<b>GPS Location</b>	0	<b>GPS Location</b>	0		
<b>Field Station#</b>	14095+00	<b>Field Station#</b>	14109+00		
<b>Pic 1 Desc.</b>	Temporary vegetative stabilization in acceptable condition	<b>Pic 2 Desc.</b>	Waterbar end treatment in acceptable condition		
					
<b>GPS Location</b>	0	<b>GPS Location</b>	0		
<b>Field Station#</b>	14116+00	<b>Field Station#</b>	14124+00		
<b>Pic 3 Desc.</b>	Permanent vegetative stabilization in acceptable condition	<b>Pic 4 Desc.</b>	Perimeter CFS in acceptable condition		
					
<b>GPS Location</b>	0	<b>GPS Location</b>	0		
<b>Field Station#</b>	14152+00	<b>Field Station#</b>	14158+00		
<b>Pic 5 Desc.</b>	Waterbar in acceptable condition	<b>Pic 6 Desc.</b>	P1 silt fence in acceptable condition		

<b>A/E</b>	124300139	<b>Date/Time</b>	7/21/2021 10:17 AM	<b>Report #</b>	
<b>Pictures</b>					
Insert image here			Insert image here		
<b>GPS Location</b>		<b>GPS Location</b>		<b>Field Station#</b>	
<b>Field Station#</b>		<b>Field Station#</b>		<b>Pic 7 Desc.</b>	
Insert image here			Insert image here		
<b>GPS Location</b>		<b>GPS Location</b>		<b>Field Station#</b>	
<b>Field Station#</b>		<b>Field Station#</b>		<b>Pic 9 Desc.</b>	
Insert image here			Insert image here		
<b>GPS Location</b>		<b>GPS Location</b>		<b>Field Station#</b>	
<b>Field Station#</b>		<b>Field Station#</b>		<b>Pic 11 Desc.</b>	
Insert image here			Insert image here		
Insert image here			Insert image here		



<b>A/E</b>	124300139	<b>Date/Time</b>	7/21/2021 10:17 AM	<b>Report #</b>	
<b>Pictures</b>					
Insert image here			Insert image here		
<b>GPS Location</b>		<b>GPS Location</b>		<b>Field Station#</b>	
<b>Field Station#</b>		<b>Field Station#</b>		<b>Pic 13 Desc.</b>	
Insert image here			Insert image here		
<b>GPS Location</b>		<b>GPS Location</b>		<b>Field Station#</b>	
<b>Field Station#</b>		<b>Field Station#</b>		<b>Pic 15 Desc.</b>	
Insert image here			Insert image here		
<b>GPS Location</b>		<b>GPS Location</b>		<b>Field Station#</b>	
<b>Field Station#</b>		<b>Field Station#</b>		<b>Pic 17 Desc.</b>	
Insert image here			Insert image here		
Insert image here			Insert image here		









# Visual Site Inspection Report

<b>Project Name</b>	H-600 Pipeline Spread I	<b>AFE</b>	124300139	<b>Spread</b>	H-600 Pipeline Spread I
<b>Contractor</b>	Precision			<b>Report #</b>	26222
<b>Inspector</b>	Frank Craycroft			<b>Date/Time</b>	7/21/2021 4:14 PM
<b>Permit #</b>	TBD	<b>Inspection Type</b>	VA SWPP	<b>Station Begin</b>	13670+00
<b>State</b>	VA	<b>Inspection Area</b>	Full	<b>Station End</b>	13748+30
<b>County</b>	Franklin	<b>Ground</b>	Dry	<b>Temperature (°F)</b>	85.00
<b>Municipality</b>	N/A	<b>Weather</b>	Sunny	<b>Rain Gauge (in)</b>	0.00
				<b>Rain Accumulation Time (days)</b>	1.00
1. Are the approved (stamped) E&S Plan and PCSM Plan present on site?					Yes
2. Are there activities occurring outside of the limits of disturbance shown on the plan drawings? (If yes, notify the MVP Environmental Permitting Coordinator and explain in comments.)					No
3. Is Construction sequence outlined in the construction notes of the E&S plan set or PCSM plan set being followed? (If No, notify MVP Environmental Permitting Coordinator and explain in comments.)					Yes
4. E&S BMPs (List BMPs and note if installed and maintained as per the plan. If corrective action is needed, a picture is required.)					
<b>E&amp;S BMPs</b>	<b>Compliance Level</b>	<b>Corrective Action</b>	<b>Corrective Time Frame</b>	<b>Date Repaired</b>	
Compost Filter Sock	Acceptable				
Erosion Control Blanket	Acceptable				
Rock Construction Entrance	Acceptable				
Sensitive Resource Buffer	Acceptable				
Silt Fence (Filter Fabric Fence)	Acceptable				
Sump Pit	Acceptable				
Vegetative Stabilization (Temporary)	Acceptable				
Waterbar	Acceptable				
Waterbar End Treatment	Acceptable				
<b>5. Site Conditions</b>					
Is an unauthorized discharge (such as sediment, gravel, oil, HDD fluid, etc.) occurring to waters, wetlands, or beyond defined limits of disturbance resulting from earth disturbance activity or ineffective BMP? If yes, take a photo and immediately contact MVP Environmental Permitting Coordinator.					No
Have inactive disturbed areas (stockpiles, final grade) been stabilized per state requirements?					Yes
Are slopes 3:1 and greater stabilized with appropriate BMPs as per E&S plans?					Yes
Has a new slip/slide been observed? (If yes, complete Slide Report Form)					No

<b>A/E</b>	124300139	<b>Date/Time</b>	7/21/2021 4:14 PM	<b>Report #</b>	26222
<b>6. PCSM BMPs</b> (List BMPs and note if installed and maintained as per the plan. If corrective action is needed, a picture is required.)					
<b>PCSM BMPs</b>	<b>Compliance Level</b>	<b>Corrective Action</b>	<b>Corrective Time Frame</b>	<b>Date Repaired</b>	
<b>7. Identify all remedial measures that have been taken since the previous inspection was conducted.</b>					
<b>Comments</b> (Reference above questions as appropriate.)					
Conducted SWPPP inspection in referenced area. Vegetation was generally excellent to full with mostly annual grains and some perennial grasses as well. All perimeter ECDs were functional and in good condition. No signs of erosion were observed. All sensitive resource crossings and buffer zones were stable and equipment bridges were free of sediment buildup. No issues were observed.					
<b>Note:</b> It is a condition of National Pollutant Discharge Elimination System and Erosion and Sediment permits that a maintenance program be conducted to provide for the operation and maintenance of all BMPs to be inspected on a weekly basis and after each stormwater event. Please list in the space provided comments to note if repairs or replacement are needed or have been made for BMPs as a result of the inspection. Failure to conduct the required inspection may result in permit suspension or the imposition of civil penalties. If supplemental monitoring is required as part of a permit condition this form may be used to meet those monitoring requirements.					

<b>AFE</b>	124300139	<b>Date/Time</b>	7/21/2021 4:14 PM	<b>Report #</b>	
<b>Pictures</b>					
					
<b>GPS Location</b>	0	<b>GPS Location</b>	0		
<b>Field Station#</b>	13680+00	<b>Field Station#</b>	13685+00		
<b>Pic 1 Desc.</b>	GAS S-E29 Timber mats & vegetation	<b>Pic 2 Desc.</b>	Perimeter silt fence		
					
<b>GPS Location</b>	0	<b>GPS Location</b>	0		
<b>Field Station#</b>	13697+00	<b>Field Station#</b>	13707+00		
<b>Pic 3 Desc.</b>	GAS W-E7 Perimeter super silt fence	<b>Pic 4 Desc.</b>	Sump		
					
<b>GPS Location</b>	0	<b>GPS Location</b>	0		
<b>Field Station#</b>	13708+00	<b>Field Station#</b>	13715+00		
<b>Pic 5 Desc.</b>	Temporary vegetation	<b>Pic 6 Desc.</b>	Perimeter CFS		



<b>AFE</b>	124300139	<b>Date/Time</b>	7/21/2021 4:14 PM	<b>Report #</b>	
<b>Pictures</b>					
					
<b>GPS Location</b>	0	<b>GPS Location</b>	0		
<b>Field Station#</b>	13718+00	<b>Field Station#</b>	13722+00		
<b>Pic 7 Desc.</b>	Sideslope stabilization	<b>Pic 8 Desc.</b>	Temporary vegetation		
				<p>ert image here</p>	
<b>GPS Location</b>	0	<b>GPS Location</b>	0		
<b>Field Station#</b>	13728+50	<b>Field Station#</b>	13735+00		
<b>Pic 9 Desc.</b>	GAS S-EF4 Stabilization	<b>Pic 10 Desc.</b>	Perimeter CFS		
				<p>ert image here</p>	
<b>GPS Location</b>	0	<b>GPS Location</b>	0		
<b>Field Station#</b>	13740+00	<b>Field Station#</b>	13748+00		
<b>Pic 11 Desc.</b>	Perimeter CFS & temporary vegetation	<b>Pic 12 Desc.</b>	RCE CIS Green Level Rd.		



<b>A/E</b>	124300139	<b>Date/Time</b>	7/21/2021 4:14 PM	<b>Report #</b>	
<b>Pictures</b>					
Insert image here			Insert image here		
<b>GPS Location</b>		<b>GPS Location</b>		<b>Field Station#</b>	
<b>Field Station#</b>		<b>Field Station#</b>		<b>Pic 13 Desc.</b>	
Insert image here			Insert image here		
<b>GPS Location</b>		<b>GPS Location</b>		<b>Field Station#</b>	
<b>Field Station#</b>		<b>Field Station#</b>		<b>Pic 15 Desc.</b>	
Insert image here			Insert image here		
<b>GPS Location</b>		<b>GPS Location</b>		<b>Field Station#</b>	
<b>Field Station#</b>		<b>Field Station#</b>		<b>Pic 17 Desc.</b>	
Insert image here			Insert image here		
Insert image here			Insert image here		



# Visual Site Inspection Report

<b>Project Name</b>	H-600 Pipeline Spread I	<b>AFE</b>	124300139	<b>Spread</b>	H-600 Pipeline Spread I
<b>Contractor</b>	Precision			<b>Report #</b>	26206
<b>Inspector</b>	John White			<b>Date/Time</b>	7/21/2021 2:48 PM
<b>Permit #</b>	TBD	<b>Inspection Type</b>	VA SWPP	<b>Station Begin</b>	15772+27
<b>State</b>	VA	<b>Inspection Area</b>	Full	<b>Station End</b>	15947+64
<b>County</b>	Pittsylvania	<b>Ground</b>	Dry	<b>Temperature (°F)</b>	87.00
<b>Municipality</b>	Chatham	<b>Weather</b>	Cloudy	<b>Rain Gauge (in)</b>	0.10
				<b>Rain Accumulation Time (days)</b>	6.00
1. Are the approved (stamped) E&S Plan and PCSM Plan present on site?					Yes
2. Are there activities occurring outside of the limits of disturbance shown on the plan drawings? (If yes, notify the MVP Environmental Permitting Coordinator and explain in comments.)					No
3. Is Construction sequence outlined in the construction notes of the E&S plan set or PCSM plan set being followed? (If No, notify MVP Environmental Permitting Coordinator and explain in comments.)					Yes
4. E&S BMPs (List BMPs and note if installed and maintained as per the plan. If corrective action is needed, a picture is required.)					
<b>E&amp;S BMPs</b>	<b>Compliance Level</b>	<b>Corrective Action</b>		<b>Corrective Time Frame</b>	<b>Date Repaired</b>
Cleanwater Diversion Pipe	Acceptable				
Compost Filter Sock	Acceptable				
Equipment Bridge	Acceptable				
Housekeeping	Acceptable				
Rock Filter Outlet	Acceptable				
Sediment Filter Log	Acceptable				
Sensitive Resource Buffer	Acceptable				
Sensitive Resource Signage	Acceptable				
Silt Fence (Filter Fabric Fence)	Communication	Contractor repaired			7/21/2021
<b>5. Site Conditions</b>					
Is an unauthorized discharge (such as sediment, gravel, oil, HDD fluid, etc.) occurring to waters, wetlands, or beyond defined limits of disturbance resulting from earth disturbance activity or ineffective BMP? If yes, take a photo and immediately contact MVP Environmental Permitting Coordinator.					No
Have inactive disturbed areas (stockpiles, final grade) been stabilized per state requirements?					Yes
Are slopes 3:1 and greater stabilized with appropriate BMPs as per E&S plans?					Yes
Has a new slip/slide been observed? (If yes, complete Slide Report Form)					No

<b>A/E</b>	124300139	<b>Date/Time</b>	7/21/2021 2:48 PM	<b>Report #</b>	26206
<b>6. PCSM BMPs</b> (List BMPs and note if installed and maintained as per the plan. If corrective action is needed, a picture is required.)					
<b>PCSM BMPs</b>	<b>Compliance Level</b>	<b>Corrective Action</b>	<b>Corrective Time Frame</b>	<b>Date Repaired</b>	
<b>7. Identify all remedial measures that have been taken since the previous inspection was conducted.</b>					
<b>Comments</b> (Reference above questions as appropriate.)					
Performed SWPPP Inspection on this section. There were issues identified and repaired by the Contractor. Other than that there were no issues to report at the time of Inspection.					
<b>Note:</b> It is a condition of National Pollutant Discharge Elimination System and Erosion and Sediment permits that a maintenance program be conducted to provide for the operation and maintenance of all BMPs to be inspected on a weekly basis and after each stormwater event. Please list in the space provided comments to note if repairs or replacement are needed or have been made for BMPs as a result of the inspection. Failure to conduct the required inspection may result in permit suspension or the imposition of civil penalties. If supplemental monitoring is required as part of a permit condition this form may be used to meet those monitoring requirements.					

<b>A/E</b>	124300139	<b>Date/Time</b>	7/21/2021 2:48 PM	<b>Report #</b>	
<b>Pictures</b>					
<b>GPS Location</b>	O	<b>GPS Location</b>	O		
<b>Field Station#</b>	15782+00	<b>Field Station#</b>	15782+00		
<b>Pic 1 Desc.</b>	Observing P1 that required maintenance	<b>Pic 2 Desc.</b>	Observing P1 that received maintenance		
<b>GPS Location</b>	O	<b>GPS Location</b>	O		
<b>Field Station#</b>	15780+50	<b>Field Station#</b>	15780+50		
<b>Pic 3 Desc.</b>	Observing P1 that required maintenance	<b>Pic 4 Desc.</b>	Observing P1 that received maintenance		
<b>GPS Location</b>	O	<b>GPS Location</b>	O		
<b>Field Station#</b>	15878+08	<b>Field Station#</b>	15812+00		
<b>Pic 5 Desc.</b>	Observing temporary stabilization, signage, buffer, equipment crossing and ECD's	<b>Pic 6 Desc.</b>	Observing land owners tractor that was used to mow the ROW. (Without MVP's knowledge)		



<b>A/E</b>	124300139	<b>Date/Time</b>	7/21/2021 2:48 PM	<b>Report #</b>	
<b>Pictures</b>					
<b>GPS Location</b>	O	<b>GPS Location</b>	O		
<b>Field Station#</b>	15810+00	<b>Field Station#</b>	15794+77		
<b>Pic 7 Desc.</b>	Observing ROW that was mowed without MVP's knowledge	<b>Pic 8 Desc.</b>	Observing temporary stabilization, signage, equipment crossing and ECD's		
<b>GPS Location</b>	O	<b>GPS Location</b>	O		
<b>Field Station#</b>	15787+00	<b>Field Station#</b>	15776+00		
<b>Pic 9 Desc.</b>	Observing temporary stabilization,CWD outlet and ECD's	<b>Pic 10 Desc.</b>	Observing temporary stabilization, sump and end treatment.		
Insert image here		Insert image here			
<b>GPS Location</b>		<b>GPS Location</b>			
<b>Field Station#</b>		<b>Field Station#</b>			
<b>Pic 11 Desc.</b>		<b>Pic 12 Desc.</b>			



<b>A/E</b>	124300139	<b>Date/Time</b>	7/21/2021 2:48 PM	<b>Report #</b>	
<b>Pictures</b>					
Insert image here			Insert image here		
<b>GPS Location</b>		<b>GPS Location</b>		<b>Field Station#</b>	
<b>Field Station#</b>		<b>Field Station#</b>		<b>Pic 13 Desc.</b>	
Insert image here			Insert image here		
<b>GPS Location</b>		<b>GPS Location</b>		<b>Field Station#</b>	
<b>Field Station#</b>		<b>Field Station#</b>		<b>Pic 15 Desc.</b>	
Insert image here			Insert image here		
<b>GPS Location</b>		<b>GPS Location</b>		<b>Field Station#</b>	
<b>Field Station#</b>		<b>Field Station#</b>		<b>Pic 17 Desc.</b>	
Insert image here			Insert image here		
Insert image here			Insert image here		



# Visual Site Inspection Report

<b>Project Name</b>	H-600 Pipeline Spread I	<b>AFE</b>	124300139	<b>Spread</b>	H-600 Pipeline Spread I
<b>Contractor</b>	Precision			<b>Report #</b>	26255
<b>Inspector</b>	Charles Head			<b>Date/Time</b>	7/22/2021 4:44 PM
<b>Permit #</b>	TBD	<b>Inspection Type</b>	VA SWPP	<b>Station Begin</b>	14649+67
<b>State</b>	VA	<b>Inspection Area</b>	Full	<b>Station End</b>	14694+77
<b>County</b>	Franklin	<b>Ground</b>	Dry	<b>Temperature (°F)</b>	88.00
<b>Municipality</b>	N/A	<b>Weather</b>	Sunny	<b>Rain Gauge (in)</b>	0.00
				<b>Rain Accumulation Time (days)</b>	1.00
1. Are the approved (stamped) E&S Plan and PCSM Plan present on site?					Yes
2. Are there activities occurring outside of the limits of disturbance shown on the plan drawings? (If yes, notify the MVP Environmental Permitting Coordinator and explain in comments.)					No
3. Is Construction sequence outlined in the construction notes of the E&S plan set or PCSM plan set being followed? (If No, notify MVP Environmental Permitting Coordinator and explain in comments.)					Yes
4. E&S BMPs (List BMPs and note if installed and maintained as per the plan. If corrective action is needed, a picture is required.)					
<b>E&amp;S BMPs</b>	<b>Compliance Level</b>	<b>Corrective Action</b>	<b>Corrective Time Frame</b>	<b>Date Repaired</b>	
Compost Filter Sock	Acceptable				
Equipment Bridge	Acceptable				
Rock Construction Entrance	Acceptable				
Sensitive Resource Buffer	Acceptable				
Sensitive Resource Signage	Acceptable				
Silt Fence (Filter Fabric Fence)	Acceptable				
Silt Fence (Reinforce Filter Fence)	Acceptable				
<b>5. Site Conditions</b>					
Is an unauthorized discharge (such as sediment, gravel, oil, HDD fluid, etc.) occurring to waters, wetlands, or beyond defined limits of disturbance resulting from earth disturbance activity or ineffective BMP? If yes, take a photo and immediately contact MVP Environmental Permitting Coordinator.					No
Have inactive disturbed areas (stockpiles, final grade) been stabilized per state requirements?					Yes
Are slopes 3:1 and greater stabilized with appropriate BMPs as per E&S plans?					Yes
Has a new slip/slide been observed? (If yes, complete Slide Report Form)					No

<b>A/E</b>	124300139	<b>Date/Time</b>	7/22/2021 4:44 PM	<b>Report #</b>	26255
<b>6. PCSM BMPs</b> (List BMPs and note if installed and maintained as per the plan. If corrective action is needed, a picture is required.)					
<b>PCSM BMPs</b>	<b>Compliance Level</b>	<b>Corrective Action</b>	<b>Corrective Time Frame</b>	<b>Date Repaired</b>	
<b>7. Identify all remedial measures that have been taken since the previous inspection was conducted.</b>					
<b>Comments</b> (Reference above questions as appropriate.)					
SWPPP inspection of Spread I. Inspection was conducted of LOD and resource boundary ECDs, resources, road crossings, RCEs, water bars, sumps, end treatments, CWDs, stabilization and seeding activities, and general ROW conditions. BMPs listed above. Seeding and stabilization practices are progressing. Contractor has addressed and continues to address maintenance issues. Streams running clean and clear of sediment at time of inspection. No maintenance issues observed during inspection.					
<b>Note:</b> It is a condition of National Pollutant Discharge Elimination System and Erosion and Sediment permits that a maintenance program be conducted to provide for the operation and maintenance of all BMPs to be inspected on a weekly basis and after each stormwater event. Please list in the space provided comments to note if repairs or replacement are needed or have been made for BMPs as a result of the inspection. Failure to conduct the required inspection may result in permit suspension or the imposition of civil penalties. If supplemental monitoring is required as part of a permit condition this form may be used to meet those monitoring requirements.					

<b>A/E</b>	124300139	<b>Date/Time</b>	7/22/2021 4:44 PM	<b>Report #</b>	
<b>Pictures</b>					
<b>GPS Location</b>		<b>GPS Location</b>			
<b>Field Station#</b>		<b>Field Station#</b>			
<b>Pic 1 Desc.</b>		<b>Pic 2 Desc.</b>			
<b>GPS Location</b>		<b>GPS Location</b>			
<b>Field Station#</b>		<b>Field Station#</b>			
<b>Pic 3 Desc.</b>		<b>Pic 4 Desc.</b>			
<b>GPS Location</b>		<b>GPS Location</b>			
<b>Field Station#</b>		<b>Field Station#</b>			
<b>Pic 5 Desc.</b>		<b>Pic 6 Desc.</b>			



<b>A/E</b>	124300139	<b>Date/Time</b>	7/22/2021 4:44 PM	<b>Report #</b>	
<b>Pictures</b>					
Insert image here			Insert image here		
<b>GPS Location</b>		<b>GPS Location</b>		<b>Field Station#</b>	
<b>Field Station#</b>		<b>Field Station#</b>		<b>Pic 7 Desc.</b>	
Insert image here			Insert image here		
<b>GPS Location</b>		<b>GPS Location</b>		<b>Field Station#</b>	
<b>Field Station#</b>		<b>Field Station#</b>		<b>Pic 9 Desc.</b>	
Insert image here			Insert image here		
<b>GPS Location</b>		<b>GPS Location</b>		<b>Field Station#</b>	
<b>Field Station#</b>		<b>Field Station#</b>		<b>Pic 11 Desc.</b>	
Insert image here			Insert image here		
Insert image here			Insert image here		

<b>A/E</b>	124300139	<b>Date/Time</b>	7/22/2021 4:44 PM	<b>Report #</b>	
<b>Pictures</b>					
Insert image here			Insert image here		
<b>GPS Location</b>		<b>GPS Location</b>		<b>Field Station#</b>	
<b>Field Station#</b>		<b>Field Station#</b>		<b>Pic 13 Desc.</b>	
Insert image here			Insert image here		
<b>GPS Location</b>		<b>GPS Location</b>		<b>Field Station#</b>	
<b>Field Station#</b>		<b>Field Station#</b>		<b>Pic 15 Desc.</b>	
Insert image here			Insert image here		
<b>GPS Location</b>		<b>GPS Location</b>		<b>Field Station#</b>	
<b>Field Station#</b>		<b>Field Station#</b>		<b>Pic 17 Desc.</b>	
Insert image here			Insert image here		
Insert image here			Insert image here		









# Visual Site Inspection Report

<b>Project Name</b>	H-600 Pipeline Spread I	<b>AFE</b>	124300139	<b>Spread</b>	H-600 Pipeline Spread I
<b>Contractor</b>	Precision			<b>Report #</b>	26268
<b>Inspector</b>	Frank Craycroft			<b>Date/Time</b>	7/22/2021 4:53 PM
<b>Permit #</b>	TBD	<b>Inspection Type</b>	VA SWPP	<b>Station Begin</b>	13748+30
<b>State</b>	VA	<b>Inspection Area</b>	Full	<b>Station End</b>	13853+45
<b>County</b>	Franklin	<b>Ground</b>	Dry	<b>Temperature (°F)</b>	85.00
<b>Municipality</b>	N/A	<b>Weather</b>	Sunny	<b>Rain Gauge (in)</b>	0.00
				<b>Rain Accumulation Time (days)</b>	1.00
1. Are the approved (stamped) E&S Plan and PCSM Plan present on site?					Yes
2. Are there activities occurring outside of the limits of disturbance shown on the plan drawings? (If yes, notify the MVP Environmental Permitting Coordinator and explain in comments.)					No
3. Is Construction sequence outlined in the construction notes of the E&S plan set or PCSM plan set being followed? (If No, notify MVP Environmental Permitting Coordinator and explain in comments.)					Yes
4. <b>E&amp;S BMPs</b> (List BMPs and note if installed and maintained as per the plan. If corrective action is needed, a picture is required.)					
<b>E&amp;S BMPs</b>	<b>Compliance Level</b>	<b>Corrective Action</b>	<b>Corrective Time Frame</b>	<b>Date Repaired</b>	
Compost Filter Sock	Acceptable				
Equipment Bridge	Acceptable				
Erosion Control Blanket	Acceptable				
Sensitive Resource Buffer	Acceptable				
Silt Fence (Filter Fabric Fence)	Acceptable				
Silt Fence (Reinforce Filter Fence)	Acceptable				
Vegetative Stabilization (Temporary)	Acceptable				
Sump Pit	Acceptable				
Waterbar	Acceptable				
<b>5. Site Conditions</b>					
Is an unauthorized discharge (such as sediment, gravel, oil, HDD fluid, etc.) occurring to waters, wetlands, or beyond defined limits of disturbance resulting from earth disturbance activity or ineffective BMP? If yes, take a photo and immediately contact MVP Environmental Permitting Coordinator.					No
Have inactive disturbed areas (stockpiles, final grade) been stabilized per state requirements?					Yes
Are slopes 3:1 and greater stabilized with appropriate BMPs as per E&S plans?					Yes
Has a new slip/slide been observed? (If yes, complete Slide Report Form)					No

<b>A/E</b>	124300139	<b>Date/Time</b>	7/22/2021 4:53 PM	<b>Report #</b>	26268
<b>6. PCSM BMPs</b> (List BMPs and note if installed and maintained as per the plan. If corrective action is needed, a picture is required.)					
<b>PCSM BMPs</b>	<b>Compliance Level</b>	<b>Corrective Action</b>	<b>Corrective Time Frame</b>	<b>Date Repaired</b>	
<b>7. Identify all remedial measures that have been taken since the previous inspection was conducted.</b>					
<b>Comments</b> (Reference above questions as appropriate.)					
Conducted SWPPP inspection of ROW between Green Level Rd and access rd MVP-FR-303.01. Vegetation was generally good to excellent though less full in travel lane. All perimeter ECDs were functional and in good condition. No signs of erosion were observed. Bridges over sensitive resource crossings in area were free of accumulated sediments. No issues were observed.					
<b>Note:</b> It is a condition of National Pollutant Discharge Elimination System and Erosion and Sediment permits that a maintenance program be conducted to provide for the operation and maintenance of all BMPs to be inspected on a weekly basis and after each stormwater event. Please list in the space provided comments to note if repairs or replacement are needed or have been made for BMPs as a result of the inspection. Failure to conduct the required inspection may result in permit suspension or the imposition of civil penalties. If supplemental monitoring is required as part of a permit condition this form may be used to meet those monitoring requirements.					



<b>A/E</b>	124300139	<b>Date/Time</b>	7/22/2021 4:53 PM	<b>Report #</b>	
<b>Pictures</b>					
					
<b>GPS Location</b>	0	<b>GPS Location</b>	0		
<b>Field Station#</b>	13850+00	<b>Field Station#</b>	13848+00		
<b>Pic 1 Desc.</b>	Sideslope stabilization	<b>Pic 2 Desc.</b>	GAS S-C16 Temporary vegetation		
					
<b>GPS Location</b>	0	<b>GPS Location</b>	0		
<b>Field Station#</b>	13830+00	<b>Field Station#</b>	13827+00		
<b>Pic 3 Desc.</b>	Triple stack CFS	<b>Pic 4 Desc.</b>	Temporary vegetation recent ground work		
					
<b>GPS Location</b>	0	<b>GPS Location</b>	0		
<b>Field Station#</b>	13813+00	<b>Field Station#</b>	13811+00		
<b>Pic 5 Desc.</b>	GAS Brick Church Rd vegetation	<b>Pic 6 Desc.</b>	CIS Brick Church Rd SSF		

<b>AFE</b>	124300139	<b>Date/Time</b>	7/22/2021 4:53 PM	<b>Report #</b>	
<b>Pictures</b>					
<b>GPS Location</b>	0	<b>GPS Location</b>	0		
<b>Field Station#</b>	13789+00	<b>Field Station#</b>	13785+00		
<b>Pic 7 Desc.</b>	CIS S-D23 Vegetation	<b>Pic 8 Desc.</b>	Waterbar outlet protection		
<b>GPS Location</b>	0	<b>GPS Location</b>	0		
<b>Field Station#</b>	13757+00	<b>Field Station#</b>	13756+00		
<b>Pic 9 Desc.</b>	GAS S-EF12 Temporary vegetation	<b>Pic 10 Desc.</b>	GAS S-EF12 Silt fence and buffer		
Insert image here		Insert image here			
<b>GPS Location</b>		<b>GPS Location</b>			
<b>Field Station#</b>		<b>Field Station#</b>			
<b>Pic 11 Desc.</b>		<b>Pic 12 Desc.</b>			



<b>A/E</b>	124300139	<b>Date/Time</b>	7/22/2021 4:53 PM	<b>Report #</b>	
<b>Pictures</b>					
Insert image here			Insert image here		
<b>GPS Location</b>		<b>GPS Location</b>		<b>Field Station#</b>	
<b>Field Station#</b>		<b>Field Station#</b>		<b>Pic 13 Desc.</b>	
Insert image here			Insert image here		
<b>GPS Location</b>		<b>GPS Location</b>		<b>Field Station#</b>	
<b>Field Station#</b>		<b>Field Station#</b>		<b>Pic 15 Desc.</b>	
Insert image here			Insert image here		
<b>GPS Location</b>		<b>GPS Location</b>		<b>Field Station#</b>	
<b>Field Station#</b>		<b>Field Station#</b>		<b>Pic 17 Desc.</b>	
Insert image here			Insert image here		
Insert image here			Insert image here		



# Visual Site Inspection Report

<b>Project Name</b>	H-602 Pipeline Spread I	<b>AFE</b>	124300139	<b>Spread</b>	H-602 Pipeline Spread I	
<b>Contractor</b>	Precision			<b>Report #</b>	26242	
<b>Inspector</b>	John White			<b>Date/Time</b>	7/22/2021 10:31 AM	
<b>Permit #</b>	TBD	<b>Inspection Type</b>	VA SWPP	<b>Station Begin</b>	00+00	
<b>State</b>	VA	<b>Inspection Area</b>	Full	<b>Station End</b>	19+25	
<b>County</b>	Pittsylvania	<b>Ground</b>	Dry	<b>Temperature (°F)</b>	75.00	
<b>Municipality</b>	Chatham	<b>Weather</b>	Cloudy	<b>Rain Gauge (in)</b>	0.20	
				<b>Rain Accumulation Time (days)</b>	6.00	
1. Are the approved (stamped) E&S Plan and PCSM Plan present on site?						Yes
2. Are there activities occurring outside of the limits of disturbance shown on the plan drawings? (If yes, notify the MVP Environmental Permitting Coordinator and explain in comments.)						No
3. Is Construction sequence outlined in the construction notes of the E&S plan set or PCSM plan set being followed? (If No, notify MVP Environmental Permitting Coordinator and explain in comments.)						Yes
4. E&S BMPs (List BMPs and note if installed and maintained as per the plan. If corrective action is needed, a picture is required.)						
<b>E&amp;S BMPs</b>		<b>Compliance Level</b>	<b>Corrective Action</b>	<b>Corrective Time Frame</b>	<b>Date Repaired</b>	
Compost Filter Sock		Acceptable				
Equipment Bridge		Acceptable				
Housekeeping		Acceptable				
Sediment Filter Log		Acceptable				
Silt Fence (Filter Fabric Fence)		Communication	Contractor is working on repairs			
Sensitive Resource Buffer		Acceptable				
Vegetative Stabilization (Temporary)		Acceptable				
Sump Pit		Acceptable				
Waterbar End Treatment		Acceptable				
<b>5. Site Conditions</b>						
Is an unauthorized discharge (such as sediment, gravel, oil, HDD fluid, etc.) occurring to waters, wetlands, or beyond defined limits of disturbance resulting from earth disturbance activity or ineffective BMP? If yes, take a photo and immediately contact MVP Environmental Permitting Coordinator.						No
Have inactive disturbed areas (stockpiles, final grade) been stabilized per state requirements?						Yes
Are slopes 3:1 and greater stabilized with appropriate BMPs as per E&S plans?						Yes
Has a new slip/slide been observed? (If yes, complete Slide Report Form)						No



<b>A/E</b>	124300139	<b>Date/Time</b>	7/22/2021 10:31 AM	<b>Report #</b>	26242
<b>6. PCSM BMPs</b> (List BMPs and note if installed and maintained as per the plan. If corrective action is needed, a picture is required.)					
<b>PCSM BMPs</b>	<b>Compliance Level</b>	<b>Corrective Action</b>	<b>Corrective Time Frame</b>	<b>Date Repaired</b>	
<b>7. Identify all remedial measures that have been taken since the previous inspection was conducted.</b>					
<b>Comments</b> (Reference above questions as appropriate.)					
Performed SWPPP Inspection on this line. There was one issue identified and added to the punch list. The Contractor is working on repairing the identified issue. Other than that there were no issues to report at the time of Inspection.					
<b>Note:</b> It is a condition of National Pollutant Discharge Elimination System and Erosion and Sediment permits that a maintenance program be conducted to provide for the operation and maintenance of all BMPs to be inspected on a weekly basis and after each stormwater event. Please list in the space provided comments to note if repairs or replacement are needed or have been made for BMPs as a result of the inspection. Failure to conduct the required inspection may result in permit suspension or the imposition of civil penalties. If supplemental monitoring is required as part of a permit condition this form may be used to meet those monitoring requirements.					

<b>A/E</b>	124300139	<b>Date/Time</b>	7/22/2021 10:31 AM	<b>Report #</b>	
<b>Pictures</b>					
<b>GPS Location</b>	O	<b>GPS Location</b>	O		
<b>Field Station#</b>	4+00	<b>Field Station#</b>	13+50		
<b>Pic 1 Desc.</b>	Observing P1 that requires maintenance		<b>Pic 2 Desc.</b>	Observing temporary stabilization, sump and end treatment	
<b>GPS Location</b>	O	<b>GPS Location</b>	O		
<b>Field Station#</b>	12+65	<b>Field Station#</b>	6+00		
<b>Pic 3 Desc.</b>	Observing temporary stabilization, buffer, equipment crossing and ECD's		<b>Pic 4 Desc.</b>	Observing temporary stabilization and access road	
Insert image here			Insert image here		
<b>GPS Location</b>		<b>GPS Location</b>			
<b>Field Station#</b>		<b>Field Station#</b>			
<b>Pic 5 Desc.</b>			<b>Pic 6 Desc.</b>		

<b>A/E</b>	124300139	<b>Date/Time</b>	7/22/2021 10:31 AM	<b>Report #</b>	
<b>Pictures</b>					
Insert image here			Insert image here		
<b>GPS Location</b>		<b>GPS Location</b>		<b>Field Station#</b>	
<b>Field Station#</b>		<b>Field Station#</b>		<b>Pic 7 Desc.</b>	
Insert image here			Insert image here		
<b>GPS Location</b>		<b>GPS Location</b>		<b>Field Station#</b>	
<b>Field Station#</b>		<b>Field Station#</b>		<b>Pic 9 Desc.</b>	
Insert image here			Insert image here		
<b>GPS Location</b>		<b>GPS Location</b>		<b>Field Station#</b>	
<b>Field Station#</b>		<b>Field Station#</b>		<b>Pic 11 Desc.</b>	
Insert image here			Insert image here		
Insert image here			Insert image here		

<b>A/E</b>	124300139	<b>Date/Time</b>	7/22/2021 10:31 AM	<b>Report #</b>	
<b>Pictures</b>					
Insert image here			Insert image here		
<b>GPS Location</b>		<b>GPS Location</b>		<b>Field Station#</b>	
<b>Field Station#</b>		<b>Field Station#</b>		<b>Pic 13 Desc.</b>	
Insert image here			Insert image here		
<b>GPS Location</b>		<b>GPS Location</b>		<b>Field Station#</b>	
<b>Field Station#</b>		<b>Field Station#</b>		<b>Pic 15 Desc.</b>	
Insert image here			Insert image here		
<b>GPS Location</b>		<b>GPS Location</b>		<b>Field Station#</b>	
<b>Field Station#</b>		<b>Field Station#</b>		<b>Pic 17 Desc.</b>	
Insert image here			Insert image here		
Insert image here			Insert image here		











# Visual Site Inspection Report

<b>Project Name</b>	H-600 Pipeline Spread I	<b>AFE</b>	124300139	<b>Spread</b>	H-600 Pipeline Spread I
<b>Contractor</b>	Precision			<b>Report #</b>	26244
<b>Inspector</b>	Justin Burch			<b>Date/Time</b>	7/22/2021 11:18 AM
<b>Permit #</b>	TBD	<b>Inspection Type</b>	VA SWPP	<b>Station Begin</b>	14171+36
<b>State</b>	VA	<b>Inspection Area</b>	Full	<b>Station End</b>	14311+57
<b>County</b>	Franklin	<b>Ground</b>	Dry	<b>Temperature (°F)</b>	86.00
<b>Municipality</b>	N/A	<b>Weather</b>	Cloudy	<b>Rain Gauge (in)</b>	0.20
				<b>Rain Accumulation Time (days)</b>	6.00
1. Are the approved (stamped) E&S Plan and PCSM Plan present on site?					Yes
2. Are there activities occurring outside of the limits of disturbance shown on the plan drawings? (If yes, notify the MVP Environmental Permitting Coordinator and explain in comments.)					No
3. Is Construction sequence outlined in the construction notes of the E&S plan set or PCSM plan set being followed? (If No, notify MVP Environmental Permitting Coordinator and explain in comments.)					Yes
4. <b>E&amp;S BMPs</b> (List BMPs and note if installed and maintained as per the plan. If corrective action is needed, a picture is required.)					
<b>E&amp;S BMPs</b>	<b>Compliance Level</b>	<b>Corrective Action</b>	<b>Corrective Time Frame</b>	<b>Date Repaired</b>	
Compost Filter Sock	Acceptable				
Vegetative Stabilization (Temporary)	Acceptable				
Waterbar	Acceptable				
Silt Fence (Reinforced Filter Fabric Fence)	Acceptable				
Waterbar End Treatment	Acceptable				
Silt Fence (Reinforce Filter Fence)	Acceptable				
<b>5. Site Conditions</b>					
Is an unauthorized discharge (such as sediment, gravel, oil, HDD fluid, etc.) occurring to waters, wetlands, or beyond defined limits of disturbance resulting from earth disturbance activity or ineffective BMP? If yes, take a photo and immediately contact MVP Environmental Permitting Coordinator.					No
Have inactive disturbed areas (stockpiles, final grade) been stabilized per state requirements?					Yes
Are slopes 3:1 and greater stabilized with appropriate BMPs as per E&S plans?					Yes
Has a new slip/slide been observed? (If yes, complete Slide Report Form)					No

<b>AFE</b>	124300139	<b>Date/Time</b>	7/22/2021 11:18 AM	<b>Report #</b>	26244
<b>6. PCSM BMPs</b> (List BMPs and note if installed and maintained as per the plan. If corrective action is needed, a picture is required.)					
<b>PCSM BMPs</b>	<b>Compliance Level</b>	<b>Corrective Action</b>	<b>Corrective Time Frame</b>	<b>Date Repaired</b>	
<b>7. Identify all remedial measures that have been taken since the previous inspection was conducted.</b>					
<div style="height: 100px;"></div>					
<b>Comments</b> (Reference above questions as appropriate.)					
<ul style="list-style-type: none"> <li>• The EI performed a SWPPP inspection from 14171+36 to 14311+57 (Angle Plantation Road to Farm View Road). An Environmental Foreman from Precision walked with the EI on his inspection. Inspected ECDs were found to be in compliance at the time of inspection, therefore no issues were submitted for the punch list.</li> <li>• The EI observed that the contractor has worked in the inspection area since the the last inspection and performed routine maintenance on electric livestock fencing.</li> <li>• The EI observed that the electric livestock fencing at the cattle pass at access road MVP-FR-313 (14272+62) has been removed by the landowner and a new electric fence has been installed across the ROW at 14276+00. The perimeter electric fence on the north side of ROW has been removed from 14274+00 to 14276+00 also. No cattle were on the ROW at the time of inspection.</li> <li>• Since the last SWPPP inspection the area has received two rainfall events with totals of 0.20" at Bonbrook Mill Road #1 and 0.20" at Farm View Road.</li> <li>• The ROW ground condition is dry.</li> <li>• At the time of inspection permanent vegetative stabilization was adequately established to inhibit erosion from 14258+00 to 14277+00.</li> <li>• At the time of inspection temporary vegetative stabilization was adequately established to inhibit erosion.</li> </ul>					
<b>Note:</b> It is a condition of National Pollutant Discharge Elimination System and Erosion and Sediment permits that a maintenance program be conducted to provide for the operation and maintenance of all BMPs to be inspected on a weekly basis and after each stormwater event. Please list in the space provided comments to note if repairs or replacement are needed or have been made for BMPs as a result of the inspection. Failure to conduct the required inspection may result in permit suspension or the imposition of civil penalties. If supplemental monitoring is required as part of a permit condition this form may be used to meet those monitoring requirements.					

<b>A/E</b>	124300139	<b>Date/Time</b>	7/22/2021 11:18 AM	<b>Report #</b>	
<b>Pictures</b>					
					
<b>GPS Location</b>	0	<b>GPS Location</b>	0		
<b>Field Station#</b>	14298+00	<b>Field Station#</b>	14278+00		
<b>Pic 1 Desc.</b>	Perimeter CFS in acceptable condition	<b>Pic 2 Desc.</b>	Temporary vegetative stabilization in acceptable condition		
					
<b>GPS Location</b>	0	<b>GPS Location</b>	0		
<b>Field Station#</b>	14247+00	<b>Field Station#</b>	14230+00		
<b>Pic 3 Desc.</b>	Temporary vegetative stabilization in acceptable condition	<b>Pic 4 Desc.</b>	Waterbar in acceptable condition		
					
<b>GPS Location</b>	0	<b>GPS Location</b>	0		
<b>Field Station#</b>	14218+00	<b>Field Station#</b>	14189+00		
<b>Pic 5 Desc.</b>	Super silt fence in acceptable condition	<b>Pic 6 Desc.</b>	Waterbar end treatment and P1 silt fence in acceptable condition		

<b>A/E</b>	124300139	<b>Date/Time</b>	7/22/2021 11:18 AM	<b>Report #</b>	
<b>Pictures</b>					
Insert image here			Insert image here		
<b>GPS Location</b>		<b>GPS Location</b>		<b>Field Station#</b>	
<b>Field Station#</b>		<b>Field Station#</b>		<b>Pic 7 Desc.</b>	
Insert image here			Insert image here		
<b>GPS Location</b>		<b>GPS Location</b>		<b>Field Station#</b>	
<b>Field Station#</b>		<b>Field Station#</b>		<b>Pic 9 Desc.</b>	
Insert image here			Insert image here		
<b>GPS Location</b>		<b>GPS Location</b>		<b>Field Station#</b>	
<b>Field Station#</b>		<b>Field Station#</b>		<b>Pic 11 Desc.</b>	
Insert image here			Insert image here		
Insert image here			Insert image here		









<b>A/E</b>	124300139	<b>Date/Time</b>	7/22/2021 11:18 AM	<b>Report #</b>	
<b>Pictures</b>					
Insert image here			Insert image here		
<b>GPS Location</b>		<b>GPS Location</b>		<b>Field Station#</b>	
<b>Field Station#</b>		<b>Field Station#</b>		<b>Pic 13 Desc.</b>	
Insert image here			Insert image here		
<b>GPS Location</b>		<b>GPS Location</b>		<b>Field Station#</b>	
<b>Field Station#</b>		<b>Field Station#</b>		<b>Pic 15 Desc.</b>	
Insert image here			Insert image here		
<b>GPS Location</b>		<b>GPS Location</b>		<b>Field Station#</b>	
<b>Field Station#</b>		<b>Field Station#</b>		<b>Pic 17 Desc.</b>	
Insert image here			Insert image here		



# Visual Site Inspection Report

<b>Project Name</b>	H-600 Pipeline Spread I	<b>AFE</b>	124300139	<b>Spread</b>	H-600 Pipeline Spread I
<b>Contractor</b>	Precision			<b>Report #</b>	26247
<b>Inspector</b>	Glenn Mike Renfro			<b>Date/Time</b>	7/22/2021 1:56 PM
<b>Permit #</b>	TBD	<b>Inspection Type</b>	VA SWPP	<b>Station Begin</b>	0000+00
<b>State</b>	VA	<b>Inspection Area</b>	Full	<b>Station End</b>	0000+00
<b>County</b>	Franklin	<b>Ground</b>	Dry	<b>Temperature (°F)</b>	83.00
<b>Municipality</b>	N/A	<b>Weather</b>	Sunny	<b>Rain Gauge (in)</b>	0.20
				<b>Rain Accumulation Time (days)</b>	6.00
1. Are the approved (stamped) E&S Plan and PCSM Plan present on site?					Yes
2. Are there activities occurring outside of the limits of disturbance shown on the plan drawings? (If yes, notify the MVP Environmental Permitting Coordinator and explain in comments.)					No
3. Is Construction sequence outlined in the construction notes of the E&S plan set or PCSM plan set being followed? (If No, notify MVP Environmental Permitting Coordinator and explain in comments.)					Yes
4. E&S BMPs (List BMPs and note if installed and maintained as per the plan. If corrective action is needed, a picture is required.)					
<b>E&amp;S BMPs</b>	<b>Compliance Level</b>	<b>Corrective Action</b>		<b>Corrective Time Frame</b>	<b>Date Repaired</b>
Compost Filter Sock	Acceptable				
Housekeeping	Acceptable				
Other - Explain in Comments	Acceptable	Inlet protection for catch basins			
Rock Construction Entrance	Acceptable				
Secondary Containment	Acceptable				
<b>5. Site Conditions</b>					
Is an unauthorized discharge (such as sediment, gravel, oil, HDD fluid, etc.) occurring to waters, wetlands, or beyond defined limits of disturbance resulting from earth disturbance activity or ineffective BMP? If yes, take a photo and immediately contact MVP Environmental Permitting Coordinator.					No
Have inactive disturbed areas (stockpiles, final grade) been stabilized per state requirements?					N/A
Are slopes 3:1 and greater stabilized with appropriate BMPs as per E&S plans?					N/A
Has a new slip/slide been observed? (If yes, complete Slide Report Form)					No

<b>A/E</b>	124300139	<b>Date/Time</b>	7/22/2021 1:56 PM	<b>Report #</b>	26247
<b>6. PCSM BMPs</b> (List BMPs and note if installed and maintained as per the plan. If corrective action is needed, a picture is required.)					
<b>PCSM BMPs</b>	<b>Compliance Level</b>	<b>Corrective Action</b>	<b>Corrective Time Frame</b>	<b>Date Repaired</b>	
<b>7. Identify all remedial measures that have been taken since the previous inspection was conducted.</b>					
<b>Comments</b> (Reference above questions as appropriate.)					
<ul style="list-style-type: none"> <li>- Performed SWPPP inspection of main laydown yards MVP-LY-045 and MVP-LY-045 in Rocky Mount, Va.</li> <li>- All perimeter ECD's were inspected and no issues were observed.</li> <li>- The inlet protection for the catch basins at LY-046 were in acceptable condition.</li> <li>- The Secondary Containment Structures at both locations were inspected with minor issues needing addressed by the contractor.</li> <li>- The RCE at LY-045 was in good condition.</li> <li>- All equipment at both locations were inspected and no leaks were observed at the time of inspection.</li> <li>- The General Construction permits and contact information are posted at the main entrance of LY-046 as required.</li> <li>- There were no issues observed during today's inspection to report.</li> </ul>					
<b>Note:</b> It is a condition of National Pollutant Discharge Elimination System and Erosion and Sediment permits that a maintenance program be conducted to provide for the operation and maintenance of all BMPs to be inspected on a weekly basis and after each stormwater event. Please list in the space provided comments to note if repairs or replacement are needed or have been made for BMPs as a result of the inspection. Failure to conduct the required inspection may result in permit suspension or the imposition of civil penalties. If supplemental monitoring is required as part of a permit condition this form may be used to meet those monitoring requirements.					

AFE	124300139	Date/Time	7/22/2021 1:56 PM	Report #	
Pictures					
					
GPS Location	000000000000		GPS Location	000000000000	
Field Station#	0000+00		Field Station#	0000+00	
Pic 1 Desc.	Inlet protection and perimeter ECD's on west side of LY-046 in good condition.		Pic 2 Desc.	Secondary containment structure for fuel cell at LY-046 in good condition.	
					
GPS Location	000000000000		GPS Location	000000000000	
Field Station#	0000+00		Field Station#	0000+00	
Pic 3 Desc.	Reinstallation of new air bridge mats between LY-045 and LY-046 no issue observed.		Pic 4 Desc.	Perimeter ECD's on west side of LY-045 in good condition	
					
GPS Location	000000000000		GPS Location	000000000000	
Field Station#	0000+00		Field Station#	0000+00	
Pic 5 Desc.	RCE at zLY-045 in good condition.		Pic 6 Desc.	Secondary containment structure for wash station at LY-045 in good condition	



<b>A/E</b>	124300139	<b>Date/Time</b>	7/22/2021 1:56 PM	<b>Report #</b>	
<b>Pictures</b>					
Insert image here			Insert image here		
<b>GPS Location</b>		<b>GPS Location</b>		<b>Field Station#</b>	
<b>Field Station#</b>		<b>Field Station#</b>		<b>Pic 7 Desc.</b>	
Insert image here			Insert image here		
<b>GPS Location</b>		<b>GPS Location</b>		<b>Field Station#</b>	
<b>Field Station#</b>		<b>Field Station#</b>		<b>Pic 9 Desc.</b>	
Insert image here			Insert image here		
<b>GPS Location</b>		<b>GPS Location</b>		<b>Field Station#</b>	
<b>Field Station#</b>		<b>Field Station#</b>		<b>Pic 11 Desc.</b>	
Insert image here			Insert image here		
Insert image here			Insert image here		

<b>A/E</b>	124300139	<b>Date/Time</b>	7/22/2021 1:56 PM	<b>Report #</b>	
<b>Pictures</b>					
Insert image here			Insert image here		
<b>GPS Location</b>		<b>GPS Location</b>		<b>Field Station#</b>	
<b>Field Station#</b>		<b>Field Station#</b>		<b>Pic 13 Desc.</b>	
Insert image here			Insert image here		
<b>GPS Location</b>		<b>GPS Location</b>		<b>Field Station#</b>	
<b>Field Station#</b>		<b>Field Station#</b>		<b>Pic 15 Desc.</b>	
Insert image here			Insert image here		
<b>GPS Location</b>		<b>GPS Location</b>		<b>Field Station#</b>	
<b>Field Station#</b>		<b>Field Station#</b>		<b>Pic 17 Desc.</b>	
Insert image here			Insert image here		









# Visual Site Inspection Report

<b>Project Name</b>	H-600 Pipeline Spread I	<b>AFE</b>	124300139	<b>Spread</b>	H-600 Pipeline Spread I
<b>Contractor</b>	Precision			<b>Report #</b>	26199
<b>Inspector</b>	Ben Davenport			<b>Date/Time</b>	7/22/2021 10:27 AM
<b>Permit #</b>	TBD	<b>Inspection Type</b>	VA SWPP	<b>Station Begin</b>	15063+85
<b>State</b>	VA	<b>Inspection Area</b>	Partial	<b>Station End</b>	15142+66
<b>County</b>	Pittsylvania	<b>Ground</b>	Dry	<b>Temperature (°F)</b>	87.00
<b>Municipality</b>	Chatham	<b>Weather</b>	Sunny	<b>Rain Gauge (in)</b>	0.00
				<b>Rain Accumulation Time (days)</b>	0.00
1. Are the approved (stamped) E&S Plan and PCSM Plan present on site?					Yes
2. Are there activities occurring outside of the limits of disturbance shown on the plan drawings? (If yes, notify the MVP Environmental Permitting Coordinator and explain in comments.)					No
3. Is Construction sequence outlined in the construction notes of the E&S plan set or PCSM plan set being followed? (If No, notify MVP Environmental Permitting Coordinator and explain in comments.)					Yes
4. <b>E&amp;S BMPs</b> (List BMPs and note if installed and maintained as per the plan. If corrective action is needed, a picture is required.)					
<b>E&amp;S BMPs</b>	<b>Compliance Level</b>	<b>Corrective Action</b>	<b>Corrective Time Frame</b>	<b>Date Repaired</b>	
Equipment Bridge	Acceptable				
Compost Filter Sock	Acceptable				
Sediment Filter Log	Acceptable				
Silt Fence (Filter Fabric Fence)	Acceptable				
Vegetative Stabilization (Permanent)	Acceptable				
Vegetative Stabilization (Temporary)	Acceptable				
Rock Construction Entrance	Acceptable				
<b>5. Site Conditions</b>					
Is an unauthorized discharge (such as sediment, gravel, oil, HDD fluid, etc.) occurring to waters, wetlands, or beyond defined limits of disturbance resulting from earth disturbance activity or ineffective BMP? If yes, take a photo and immediately contact MVP Environmental Permitting Coordinator.					No
Have inactive disturbed areas (stockpiles, final grade) been stabilized per state requirements?					Yes
Are slopes 3:1 and greater stabilized with appropriate BMPs as per E&S plans?					Yes
Has a new slip/slide been observed? (If yes, complete Slide Report Form)					No

<b>A/E</b>	124300139	<b>Date/Time</b>	7/22/2021 10:27 AM	<b>Report #</b>	26199
<b>6. PCSM BMPs</b> (List BMPs and note if installed and maintained as per the plan. If corrective action is needed, a picture is required.)					
<b>PCSM BMPs</b>	<b>Compliance Level</b>	<b>Corrective Action</b>	<b>Corrective Time Frame</b>	<b>Date Repaired</b>	
<b>7. Identify all remedial measures that have been taken since the previous inspection was conducted.</b>					
<b>Comments</b> (Reference above questions as appropriate.)					
-Available for work -Received instruction from Lead EI for daily tasks -Sunny with dry ground conditions during inspection -Performed SWPPP inspection on portion of MVP Spread I section -Covered territory between station# 15063+85 — 15142+66 (Armstrong Rd to Rock Creek Rd) -Walked ROW with environmental foreman making note of condition of ROW and environmental controls -Perimeter controls and ECD's were inspected; no issues identified -Inspection observed condition of RCEs and culverts in section; no issues identified -Inspection observed condition of water bars, sumps, and end treatments along ROW; no issues identified -Continue to monitor ROW for signs of erosion -No items added to punch list					
<b>Note:</b> It is a condition of National Pollutant Discharge Elimination System and Erosion and Sediment permits that a maintenance program be conducted to provide for the operation and maintenance of all BMPs to be inspected on a weekly basis and after each stormwater event. Please list in the space provided comments to note if repairs or replacement are needed or have been made for BMPs as a result of the inspection. Failure to conduct the required inspection may result in permit suspension or the imposition of civil penalties. If supplemental monitoring is required as part of a permit condition this form may be used to meet those monitoring requirements.					



A/E	124300139	Date/Time	7/22/2021 10:27 AM	Report #	
Pictures					
					
GPS Location	1	GPS Location	2		
Field Station#	15072+86	Field Station#	15072+86		
Pic 1 Desc.	Equipment bridge and surrounding ECDs in place and functional at stream crossing and resource buffer		Pic 2 Desc.	Downstream view of S-G11 at ROW crossing	
					
GPS Location	3	GPS Location	4		
Field Station#	15092+95	Field Station#	15092+95		
Pic 3 Desc.	Equipment bridge and surrounding ECDs in place and functional at stream crossing and resource buffer		Pic 4 Desc.	Downstream view of S-G9 at ROW crossing	
					
GPS Location	5	GPS Location	6		
Field Station#	15080+64	Field Station#	15095+00		
Pic 5 Desc.	Perimeter CFS along access road in good condition		Pic 6 Desc.	New vegetation growing in final cleanup area where recent environmental maintenance was completed	

<b>A/E</b>	124300139	<b>Date/Time</b>	7/22/2021 10:27 AM	<b>Report #</b>	
<b>Pictures</b>					
Insert image here			Insert image here		
<b>GPS Location</b>		<b>GPS Location</b>		<b>Field Station#</b>	
<b>Field Station#</b>		<b>Field Station#</b>		<b>Pic 7 Desc.</b>	
Insert image here			Insert image here		
<b>GPS Location</b>		<b>GPS Location</b>		<b>Field Station#</b>	
<b>Field Station#</b>		<b>Field Station#</b>		<b>Pic 9 Desc.</b>	
Insert image here			Insert image here		
<b>GPS Location</b>		<b>GPS Location</b>		<b>Field Station#</b>	
<b>Field Station#</b>		<b>Field Station#</b>		<b>Pic 11 Desc.</b>	
Insert image here			Insert image here		
Insert image here			Insert image here		

<b>A/E</b>	124300139	<b>Date/Time</b>	7/22/2021 10:27 AM	<b>Report #</b>	
<b>Pictures</b>					
Insert image here			Insert image here		
<b>GPS Location</b>		<b>GPS Location</b>		<b>Field Station#</b>	
<b>Field Station#</b>		<b>Field Station#</b>		<b>Pic 13 Desc.</b>	
Insert image here			Insert image here		
<b>GPS Location</b>		<b>GPS Location</b>		<b>Field Station#</b>	
<b>Field Station#</b>		<b>Field Station#</b>		<b>Pic 15 Desc.</b>	
Insert image here			Insert image here		
<b>GPS Location</b>		<b>GPS Location</b>		<b>Field Station#</b>	
<b>Field Station#</b>		<b>Field Station#</b>		<b>Pic 17 Desc.</b>	
Insert image here			Insert image here		
Insert image here			Insert image here		







# Visual Site Inspection Report

<b>Project Name</b>	H-603 Pipeline Spread I	<b>AFE</b>	124300139	<b>Spread</b>	H-603 Pipeline Spread I	
<b>Contractor</b>	Precision			<b>Report #</b>	26238	
<b>Inspector</b>	John White			<b>Date/Time</b>	7/22/2021 10:17 AM	
<b>Permit #</b>	TBD	<b>Inspection Type</b>	VA SWPP	<b>Station Begin</b>	00+00	
<b>State</b>	VA	<b>Inspection Area</b>	Full	<b>Station End</b>	24+53	
<b>County</b>	Pittsylvania	<b>Ground</b>	Dry	<b>Temperature (°F)</b>	75.00	
<b>Municipality</b>	Chatham	<b>Weather</b>	Cloudy	<b>Rain Gauge (in)</b>	0.20	
				<b>Rain Accumulation Time (days)</b>	6.00	
1. Are the approved (stamped) E&S Plan and PCSM Plan present on site?						Yes
2. Are there activities occurring outside of the limits of disturbance shown on the plan drawings? (If yes, notify the MVP Environmental Permitting Coordinator and explain in comments.)						No
3. Is Construction sequence outlined in the construction notes of the E&S plan set or PCSM plan set being followed? (If No, notify MVP Environmental Permitting Coordinator and explain in comments.)						Yes
4. E&S BMPs (List BMPs and note if installed and maintained as per the plan. If corrective action is needed, a picture is required.)						
<b>E&amp;S BMPs</b>		<b>Compliance Level</b>	<b>Corrective Action</b>	<b>Corrective Time Frame</b>	<b>Date Repaired</b>	
Flume Pipe		Acceptable				
Housekeeping		Acceptable				
Rock Construction Entrance		Acceptable				
Silt Fence (Filter Fabric Fence)		Acceptable				
Vegetative Stabilization (Temporary)		Acceptable				
Waterbar		Acceptable				
<b>5. Site Conditions</b>						
Is an unauthorized discharge (such as sediment, gravel, oil, HDD fluid, etc.) occurring to waters, wetlands, or beyond defined limits of disturbance resulting from earth disturbance activity or ineffective BMP? If yes, take a photo and immediately contact MVP Environmental Permitting Coordinator.						No
Have inactive disturbed areas (stockpiles, final grade) been stabilized per state requirements?						Yes
Are slopes 3:1 and greater stabilized with appropriate BMPs as per E&S plans?						Yes
Has a new slip/slide been observed? (If yes, complete Slide Report Form)						No

<b>A/E</b>	124300139	<b>Date/Time</b>	7/22/2021 10:17 AM	<b>Report #</b>	26238
<b>6. PCSM BMPs</b> (List BMPs and note if installed and maintained as per the plan. If corrective action is needed, a picture is required.)					
<b>PCSM BMPs</b>	<b>Compliance Level</b>	<b>Corrective Action</b>	<b>Corrective Time Frame</b>	<b>Date Repaired</b>	
<b>7. Identify all remedial measures that have been taken since the previous inspection was conducted.</b>					
<b>Comments</b> (Reference above questions as appropriate.)					
Performed SWPPP Inspection on this line. There were no issues to report at the time of Inspection.					
<b>Note:</b> It is a condition of National Pollutant Discharge Elimination System and Erosion and Sediment permits that a maintenance program be conducted to provide for the operation and maintenance of all BMPs to be inspected on a weekly basis and after each stormwater event. Please list in the space provided comments to note if repairs or replacement are needed or have been made for BMPs as a result of the inspection. Failure to conduct the required inspection may result in permit suspension or the imposition of civil penalties. If supplemental monitoring is required as part of a permit condition this form may be used to meet those monitoring requirements.					



<b>A/E</b>	124300139	<b>Date/Time</b>	7/22/2021 10:17 AM	<b>Report #</b>	
<b>Pictures</b>					
					
<b>GPS Location</b>	O	<b>GPS Location</b>	O		
<b>Field Station#</b>	8+00	<b>Field Station#</b>	10+00		
<b>Pic 1 Desc.</b>	Observing temporary stabilization and water bar.		<b>Pic 2 Desc.</b>	Observing temporary stabilization	
					
<b>GPS Location</b>	O	<b>GPS Location</b>	O		
<b>Field Station#</b>	13+77	<b>Field Station#</b>	21+00		
<b>Pic 3 Desc.</b>	Observing RCE, temporary stabilization and ECD's		<b>Pic 4 Desc.</b>	Observing temporary stabilization	
Insert image here			Insert image here		
<b>GPS Location</b>		<b>GPS Location</b>			
<b>Field Station#</b>		<b>Field Station#</b>			
<b>Pic 5 Desc.</b>			<b>Pic 6 Desc.</b>		

<b>A/E</b>	124300139	<b>Date/Time</b>	7/22/2021 10:17 AM	<b>Report #</b>	
<b>Pictures</b>					
Insert image here			Insert image here		
<b>GPS Location</b>		<b>GPS Location</b>		<b>Field Station#</b>	
<b>Field Station#</b>		<b>Field Station#</b>		<b>Pic 7 Desc.</b>	
Insert image here			Insert image here		
<b>GPS Location</b>		<b>GPS Location</b>		<b>Field Station#</b>	
<b>Field Station#</b>		<b>Field Station#</b>		<b>Pic 9 Desc.</b>	
Insert image here			Insert image here		
<b>GPS Location</b>		<b>GPS Location</b>		<b>Field Station#</b>	
<b>Field Station#</b>		<b>Field Station#</b>		<b>Pic 11 Desc.</b>	
Insert image here			Insert image here		
Insert image here			Insert image here		

<b>A/E</b>	124300139	<b>Date/Time</b>	7/22/2021 10:17 AM	<b>Report #</b>	
<b>Pictures</b>					
Insert image here			Insert image here		
<b>GPS Location</b>		<b>GPS Location</b>		<b>Field Station#</b>	
<b>Field Station#</b>		<b>Field Station#</b>		<b>Pic 13 Desc.</b>	
Insert image here			Insert image here		
<b>GPS Location</b>		<b>GPS Location</b>		<b>Field Station#</b>	
<b>Field Station#</b>		<b>Field Station#</b>		<b>Pic 15 Desc.</b>	
Insert image here			Insert image here		
<b>GPS Location</b>		<b>GPS Location</b>		<b>Field Station#</b>	
<b>Field Station#</b>		<b>Field Station#</b>		<b>Pic 17 Desc.</b>	
Insert image here			Insert image here		
Insert image here			Insert image here		









# Visual Site Inspection Report







<b>Project Name</b>	H-600 Pipeline Spread I	<b>AFE</b>	124300139	<b>Spread</b>	H-600 Pipeline Spread I
<b>Contractor</b>	Precision			<b>Report #</b>	26251
<b>Inspector</b>	Ben Farmer			<b>Date/Time</b>	7/22/2021 3:21 PM
<b>Permit #</b>	TBD	<b>Inspection Type</b>	VA SWPP	<b>Station Begin</b>	15480+67
<b>State</b>	VA	<b>Inspection Area</b>	Partial	<b>Station End</b>	15584+23
<b>County</b>	Pittsylvania	<b>Ground</b>	Dry	<b>Temperature (°F)</b>	78.00
<b>Municipality</b>	Chatham	<b>Weather</b>	Sunny	<b>Rain Gauge (in)</b>	0.00
				<b>Rain Accumulation Time (days)</b>	0.00
1. Are the approved (stamped) E&S Plan and PCSM Plan present on site?					Yes
2. Are there activities occurring outside of the limits of disturbance shown on the plan drawings? (If yes, notify the MVP Environmental Permitting Coordinator and explain in comments.)					No
3. Is Construction sequence outlined in the construction notes of the E&S plan set or PCSM plan set being followed? (If No, notify MVP Environmental Permitting Coordinator and explain in comments.)					Yes
4. E&S BMPs (List BMPs and note if installed and maintained as per the plan. If corrective action is needed, a picture is required.)					
<b>E&amp;S BMPs</b>	<b>Compliance Level</b>	<b>Corrective Action</b>		<b>Corrective Time Frame</b>	<b>Date Repaired</b>
Cleanwater Diversion Pipe	Acceptable				
Compost Filter Sock	Acceptable				
Equipment Bridge	Acceptable				
Rock Construction Entrance	Acceptable				
Silt Fence (Filter Fabric Fence)	Communication	P1 is undermined and needs to be k		Addressed	7/22/2021
Slope Drain Pipe	Acceptable				
Vegetative Stabilization (Temporary)	Acceptable				
Waterbar	Acceptable				
<b>5. Site Conditions</b>					
Is an unauthorized discharge (such as sediment, gravel, oil, HDD fluid, etc.) occurring to waters, wetlands, or beyond defined limits of disturbance resulting from earth disturbance activity or ineffective BMP? If yes, take a photo and immediately contact MVP Environmental Permitting Coordinator.					No
Have inactive disturbed areas (stockpiles, final grade) been stabilized per state requirements?					Yes
Are slopes 3:1 and greater stabilized with appropriate BMPs as per E&S plans?					Yes
Has a new slip/slide been observed? (If yes, complete Slide Report Form)					No





<b>AFE</b>	124300139	<b>Date/Time</b>	7/22/2021 3:21 PM	<b>Report #</b>	
<b>Pictures</b>					
					
<b>GPS Location</b>	See photo		<b>GPS Location</b>	See photo	
<b>Field Station#</b>	15584+23		<b>Field Station#</b>	15584+23	
<b>Pic 1 Desc.</b>	P1 is undermined and needs to be keyed in.		<b>Pic 2 Desc.</b>	Environmental crew has corrected this issue.	
					
<b>GPS Location</b>	See photo		<b>GPS Location</b>	See photo	
<b>Field Station#</b>	15495+00		<b>Field Station#</b>	15496+70	
<b>Pic 3 Desc.</b>	Vegetation continues to fill in throughout this section of ROW.		<b>Pic 4 Desc.</b>	RCEs are in good condition at all road crossings.	
					
<b>GPS Location</b>	See photo		<b>GPS Location</b>	See photo	
<b>Field Station#</b>	15500+00		<b>Field Station#</b>	15506+41	
<b>Pic 5 Desc.</b>	No evidence of sedimentation from 3rd party disturbance.		<b>Pic 6 Desc.</b>	P1 is in good condition at all stream and wetland buffers.	



AFE	124300139	Date/Time	7/22/2021 3:21 PM	Report #	
Pictures					
					
GPS Location	See photo		GPS Location	See photo	
Field Station#	15510+00		Field Station#	15515+00	
Pic 7 Desc.	3rd party ECDs appear to be in good condition.		Pic 8 Desc.	CWDs are functioning throughout this section.	
					
GPS Location	See photo		GPS Location	See photo	
Field Station#	15540+00		Field Station#	15547+37	
Pic 9 Desc.	Equipment bridge ECDs are in good condition and functioning.		Pic 10 Desc.	Warerbars are in good condition.	
					
GPS Location	See photo		GPS Location	See photo	
Field Station#	15556+83		Field Station#	15563+57	
Pic 11 Desc.	No evidence of sedimentation from 3rd party disturbance disturbance. EI will continue to monitor this area.		Pic 12 Desc.	CFS is in good condition.	

<b>AFE</b>	124300139	<b>Date/Time</b>	7/22/2021 3:21 PM	<b>Report #</b>	
<b>Pictures</b>					
<b>GPS Location</b>	See photo		<b>GPS Location</b>	See photo	
<b>Field Station#</b>	15573+54		<b>Field Station#</b>	15574+87	
<b>Pic 13 Desc.</b>	Equipment bridge access closed due to structural issue. Contractor is addressing this issue.		<b>Pic 14 Desc.</b>	Slope drain is in good condition and functioning.	
Insert image here			Insert image here		
<b>GPS Location</b>			<b>GPS Location</b>		
<b>Field Station#</b>			<b>Field Station#</b>		
<b>Pic 15 Desc.</b>			<b>Pic 16 Desc.</b>		
Insert image here			Insert image here		
<b>GPS Location</b>			<b>GPS Location</b>		
<b>Field Station#</b>			<b>Field Station#</b>		
<b>Pic 17 Desc.</b>			<b>Pic 18 Desc.</b>		





# Visual Site Inspection Report

<b>Project Name</b>	H-600 Pipeline Spread I	<b>AFE</b>	124300139	<b>Spread</b>	H-600 Pipeline Spread I
<b>Contractor</b>	Precision			<b>Report #</b>	26243
<b>Inspector</b>	John White			<b>Date/Time</b>	7/22/2021 10:39 AM
<b>Permit #</b>	TBD	<b>Inspection Type</b>	VA SWPP	<b>Station Begin</b>	15947+64
<b>State</b>	VA	<b>Inspection Area</b>	Full	<b>Station End</b>	16027+46
<b>County</b>	Pittsylvania	<b>Ground</b>	Dry	<b>Temperature (°F)</b>	78.00
<b>Municipality</b>	Chatham	<b>Weather</b>	Cloudy	<b>Rain Gauge (in)</b>	0.20
				<b>Rain Accumulation Time (days)</b>	6.00
1. Are the approved (stamped) E&S Plan and PCSM Plan present on site?					Yes
2. Are there activities occurring outside of the limits of disturbance shown on the plan drawings? (If yes, notify the MVP Environmental Permitting Coordinator and explain in comments.)					No
3. Is Construction sequence outlined in the construction notes of the E&S plan set or PCSM plan set being followed? (If No, notify MVP Environmental Permitting Coordinator and explain in comments.)					Yes
4. E&S BMPs (List BMPs and note if installed and maintained as per the plan. If corrective action is needed, a picture is required.)					
<b>E&amp;S BMPs</b>	<b>Compliance Level</b>	<b>Corrective Action</b>		<b>Corrective Time Frame</b>	<b>Date Repaired</b>
Cleanwater Diversion Pipe	Acceptable				
Compost Filter Sock	Acceptable				
Equipment Bridge	Acceptable				
Housekeeping	Acceptable				
Rock Filter Outlet	Acceptable				
Sediment Filter Log	Acceptable				
Sensitive Resource Buffer	Acceptable				
Sensitive Resource Signage	Acceptable				
Silt Fence (Filter Fabric Fence)	Communication	Contractor performed maintenance			7/22/2021
<b>5. Site Conditions</b>					
Is an unauthorized discharge (such as sediment, gravel, oil, HDD fluid, etc.) occurring to waters, wetlands, or beyond defined limits of disturbance resulting from earth disturbance activity or ineffective BMP? If yes, take a photo and immediately contact MVP Environmental Permitting Coordinator.					No
Have inactive disturbed areas (stockpiles, final grade) been stabilized per state requirements?					Yes
Are slopes 3:1 and greater stabilized with appropriate BMPs as per E&S plans?					Yes
Has a new slip/slide been observed? (If yes, complete Slide Report Form)					No

<b>A/E</b>	124300139	<b>Date/Time</b>	7/22/2021 10:39 AM	<b>Report #</b>	26243
<b>6. PCSM BMPs</b> (List BMPs and note if installed and maintained as per the plan. If corrective action is needed, a picture is required.)					
<b>PCSM BMPs</b>	<b>Compliance Level</b>	<b>Corrective Action</b>	<b>Corrective Time Frame</b>	<b>Date Repaired</b>	
<b>7. Identify all remedial measures that have been taken since the previous inspection was conducted.</b>					
<b>Comments</b> (Reference above questions as appropriate.)					
Performed SWPPP Inspection on this section. There was one issue identified and repaired upon discovery by the Contractor. Other than that there were no issues to report at the time of Inspection.					
<b>Note:</b> It is a condition of National Pollutant Discharge Elimination System and Erosion and Sediment permits that a maintenance program be conducted to provide for the operation and maintenance of all BMPs to be inspected on a weekly basis and after each stormwater event. Please list in the space provided comments to note if repairs or replacement are needed or have been made for BMPs as a result of the inspection. Failure to conduct the required inspection may result in permit suspension or the imposition of civil penalties. If supplemental monitoring is required as part of a permit condition this form may be used to meet those monitoring requirements.					



<b>A/E</b>	124300139	<b>Date/Time</b>	7/22/2021 10:39 AM	<b>Report #</b>	
<b>Pictures</b>					
<b>GPS Location</b>	O	<b>GPS Location</b>	O		
<b>Field Station#</b>	16017+50	<b>Field Station#</b>	16017+50		
<b>Pic 1 Desc.</b>	Observing P1 that required maintenance	<b>Pic 2 Desc.</b>	Observing P1 that received maintenance		
<b>GPS Location</b>	O	<b>GPS Location</b>	O		
<b>Field Station#</b>	16007+00	<b>Field Station#</b>	16004+00		
<b>Pic 3 Desc.</b>	Observing temporary stabilization, water bar, sump and end treatment	<b>Pic 4 Desc.</b>	Observing temporary stabilization, signage, buffer and ECD's		
<b>GPS Location</b>	O	<b>GPS Location</b>	O		
<b>Field Station#</b>	16010+00	<b>Field Station#</b>	16016+36		
<b>Pic 5 Desc.</b>	Observing temporary stabilization, CWD outlet and ECD's	<b>Pic 6 Desc.</b>	Observing temporary stabilization, signage, buffer, equipment crossing and ECD's		

<b>AFE</b> 124300139		<b>Date/Time</b> 7/22/2021 10:39 AM		<b>Report #</b>	
<b>Pictures</b>					
					
<b>GPS Location</b>	O		<b>GPS Location</b>	O	
<b>Field Station#</b>	15999+00		<b>Field Station#</b>	15996+50	
<b>Pic 7 Desc.</b>	Observing temporary stabilization,water bar,signage, buffer and ECD's		<b>Pic 8 Desc.</b>	Observing temporary stabilization,CWD outlet and ECD's	
					
<b>GPS Location</b>	O		<b>GPS Location</b>		
<b>Field Station#</b>	15987+31		<b>Field Station#</b>		
<b>Pic 9 Desc.</b>	Observing temporary stabilization,water bar,signage, buffer, equipment crossing and ECD's		<b>Pic 10 Desc.</b>		
					
<b>GPS Location</b>			<b>GPS Location</b>		
<b>Field Station#</b>			<b>Field Station#</b>		
<b>Pic 11 Desc.</b>			<b>Pic 12 Desc.</b>		

<b>A/E</b>	124300139	<b>Date/Time</b>	7/22/2021 10:39 AM	<b>Report #</b>	
<b>Pictures</b>					
Insert image here			Insert image here		
<b>GPS Location</b>		<b>GPS Location</b>		<b>Field Station#</b>	
<b>Field Station#</b>		<b>Field Station#</b>		<b>Pic 13 Desc.</b>	
Insert image here			Insert image here		
<b>GPS Location</b>		<b>GPS Location</b>		<b>Field Station#</b>	
<b>Field Station#</b>		<b>Field Station#</b>		<b>Pic 15 Desc.</b>	
Insert image here			Insert image here		
<b>GPS Location</b>		<b>GPS Location</b>		<b>Field Station#</b>	
<b>Field Station#</b>		<b>Field Station#</b>		<b>Pic 17 Desc.</b>	
Insert image here			Insert image here		
Insert image here			Insert image here		



# Visual Site Inspection Report

<b>Project Name</b>	H-600 Pipeline Spread I	<b>AFE</b>	124300139	<b>Spread</b>	H-600 Pipeline Spread I	
<b>Contractor</b>	Precision			<b>Report #</b>	26270	
<b>Inspector</b>	Frank Craycroft			<b>Date/Time</b>	7/22/2021 4:59 PM	
<b>Permit #</b>	TBD	<b>Inspection Type</b>	VA SWPP	<b>Station Begin</b>	0+00	
<b>State</b>	VA	<b>Inspection Area</b>	Full	<b>Station End</b>	0+00	
<b>County</b>	Franklin	<b>Ground</b>	Dry	<b>Temperature (°F)</b>	85.00	
<b>Municipality</b>	N/A	<b>Weather</b>	Sunny	<b>Rain Gauge (in)</b>	0.00	
				<b>Rain Accumulation Time (days)</b>	1.00	
1. Are the approved (stamped) E&S Plan and PCSM Plan present on site?						Yes
2. Are there activities occurring outside of the limits of disturbance shown on the plan drawings? (If yes, notify the MVP Environmental Permitting Coordinator and explain in comments.)						No
3. Is Construction sequence outlined in the construction notes of the E&S plan set or PCSM plan set being followed? (If No, notify MVP Environmental Permitting Coordinator and explain in comments.)						Yes
4. E&S BMPs (List BMPs and note if installed and maintained as per the plan. If corrective action is needed, a picture is required.)						
<b>E&amp;S BMPs</b>		<b>Compliance Level</b>	<b>Corrective Action</b>	<b>Corrective Time Frame</b>	<b>Date Repaired</b>	
Compost Filter Sock		Acceptable				
Housekeeping		Acceptable				
Rock Construction Entrance		Acceptable				
Secondary Containment		Acceptable				
Timber Mat		Acceptable				
Vegetative Stabilization (Temporary)		Acceptable				
Waste Management		Acceptable				
<b>5. Site Conditions</b>						
Is an unauthorized discharge (such as sediment, gravel, oil, HDD fluid, etc.) occurring to waters, wetlands, or beyond defined limits of disturbance resulting from earth disturbance activity or ineffective BMP? If yes, take a photo and immediately contact MVP Environmental Permitting Coordinator.						No
Have inactive disturbed areas (stockpiles, final grade) been stabilized per state requirements?						Yes
Are slopes 3:1 and greater stabilized with appropriate BMPs as per E&S plans?						N/A
Has a new slip/slide been observed? (If yes, complete Slide Report Form)						No



<b>A/E</b>	124300139	<b>Date/Time</b>	7/22/2021 4:59 PM	<b>Report #</b>	26270
<b>6. PCSM BMPs</b> (List BMPs and note if installed and maintained as per the plan. If corrective action is needed, a picture is required.)					
<b>PCSM BMPs</b>	<b>Compliance Level</b>	<b>Corrective Action</b>	<b>Corrective Time Frame</b>	<b>Date Repaired</b>	
<b>7. Identify all remedial measures that have been taken since the previous inspection was conducted.</b>					
<b>Comments</b> (Reference above questions as appropriate.)					
Conducted SWPPP inspection of LY-032, -033, -048, and ANC-006. All portable equipment and hazardous materials were maintained within secondary containment. All perimeter ECDs were functional and in good condition. All housekeeping was in good condition and trash/waste maintained within bulk containers on-site. No issues were observed.					
<b>Note:</b> It is a condition of National Pollutant Discharge Elimination System and Erosion and Sediment permits that a maintenance program be conducted to provide for the operation and maintenance of all BMPs to be inspected on a weekly basis and after each stormwater event. Please list in the space provided comments to note if repairs or replacement are needed or have been made for BMPs as a result of the inspection. Failure to conduct the required inspection may result in permit suspension or the imposition of civil penalties. If supplemental monitoring is required as part of a permit condition this form may be used to meet those monitoring requirements.					



AFE	124300139	Date/Time	7/22/2021 4:59 PM	Report #	
Pictures					
					
GPS Location	0		GPS Location	0	
Field Station#	0+00		Field Station#	0+00	
Pic 1 Desc.	LY-032 Secondary containment		Pic 2 Desc.	LY-032 Secondary containment	
					
GPS Location	0		GPS Location	0	
Field Station#	0+00		Field Station#	0+00	
Pic 3 Desc.	LY-033 Timber mats		Pic 4 Desc.	LY-033 Rock construction entrance	
					
GPS Location	0		GPS Location	0	
Field Station#	0+00		Field Station#	0+00	
Pic 5 Desc.	ANC-006 Waste management		Pic 6 Desc.	ANC-006 Stormwater inlet protection	

<b>AFE</b>	124300139	<b>Date/Time</b>	7/22/2021 4:59 PM	<b>Report #</b>	
<b>Pictures</b>					
					
<b>GPS Location</b>	0	<b>GPS Location</b>	0		
<b>Field Station#</b>	0+00	<b>Field Station#</b>	0+00		
<b>Pic 7 Desc.</b>	LY-048 Equipment staging	<b>Pic 8 Desc.</b>	LY-048 West perimeter CFS		
Insert image here		Insert image here			
<b>GPS Location</b>		<b>GPS Location</b>			
<b>Field Station#</b>		<b>Field Station#</b>			
<b>Pic 9 Desc.</b>		<b>Pic 10 Desc.</b>			
Insert image here		Insert image here			
<b>GPS Location</b>		<b>GPS Location</b>			
<b>Field Station#</b>		<b>Field Station#</b>			
<b>Pic 11 Desc.</b>		<b>Pic 12 Desc.</b>			

<b>A/E</b>	124300139	<b>Date/Time</b>	7/22/2021 4:59 PM	<b>Report #</b>	
<b>Pictures</b>					
Insert image here			Insert image here		
<b>GPS Location</b>		<b>GPS Location</b>		<b>Field Station#</b>	
<b>Field Station#</b>		<b>Field Station#</b>		<b>Pic 13 Desc.</b>	
Insert image here			Insert image here		
<b>GPS Location</b>		<b>GPS Location</b>		<b>Field Station#</b>	
<b>Field Station#</b>		<b>Field Station#</b>		<b>Pic 15 Desc.</b>	
Insert image here			Insert image here		
<b>GPS Location</b>		<b>GPS Location</b>		<b>Field Station#</b>	
<b>Field Station#</b>		<b>Field Station#</b>		<b>Pic 17 Desc.</b>	
Insert image here			Insert image here		
Insert image here			Insert image here		









# Visual Site Inspection Report



<b>Project Name</b>	H-600 Pipeline Spread I	<b>AFE</b>	124300139	<b>Spread</b>	H-600 Pipeline Spread I
<b>Contractor</b>	Precision			<b>Report #</b>	26295
<b>Inspector</b>	Ben Farmer			<b>Date/Time</b>	7/23/2021 3:07 PM
<b>Permit #</b>	TBD	<b>Inspection Type</b>	VA SWPP	<b>Station Begin</b>	15142+66
<b>State</b>	VA	<b>Inspection Area</b>	Partial	<b>Station End</b>	15260+00
<b>County</b>	Pittsylvania	<b>Ground</b>	Dry	<b>Temperature (°F)</b>	74.00
<b>Municipality</b>	Chatham	<b>Weather</b>	Sunny	<b>Rain Gauge (in)</b>	0.00
				<b>Rain Accumulation Time (days)</b>	0.00
1. Are the approved (stamped) E&S Plan and PCSM Plan present on site?					Yes
2. Are there activities occurring outside of the limits of disturbance shown on the plan drawings? (If yes, notify the MVP Environmental Permitting Coordinator and explain in comments.)					No
3. Is Construction sequence outlined in the construction notes of the E&S plan set or PCSM plan set being followed? (If No, notify MVP Environmental Permitting Coordinator and explain in comments.)					Yes
4. E&S BMPs (List BMPs and note if installed and maintained as per the plan. If corrective action is needed, a picture is required.)					
<b>E&amp;S BMPs</b>	<b>Compliance Level</b>	<b>Corrective Action</b>		<b>Corrective Time Frame</b>	<b>Date Repaired</b>
Compost Filter Sock	Acceptable				
Equipment Bridge	Acceptable				
Rock Construction Entrance	Acceptable				
Rock Filter	Acceptable				
Rock Filter Outlet	Acceptable				
Silt Fence (Filter Fabric Fence)	Acceptable				
Slope Drain Pipe	Acceptable				
Vegetative Stabilization (Temporary)	Acceptable				
Waterbar	Acceptable				
<b>5. Site Conditions</b>					
Is an unauthorized discharge (such as sediment, gravel, oil, HDD fluid, etc.) occurring to waters, wetlands, or beyond defined limits of disturbance resulting from earth disturbance activity or ineffective BMP? If yes, take a photo and immediately contact MVP Environmental Permitting Coordinator.					No
Have inactive disturbed areas (stockpiles, final grade) been stabilized per state requirements?					Yes
Are slopes 3:1 and greater stabilized with appropriate BMPs as per E&S plans?					Yes
Has a new slip/slide been observed? (If yes, complete Slide Report Form)					No



<b>AFE</b>	124300139	<b>Date/Time</b>	7/23/2021 3:07 PM	<b>Report #</b>	26295
<b>6. PCSM BMPs</b> (List BMPs and note if installed and maintained as per the plan. If corrective action is needed, a picture is required.)					
<b>PCSM BMPs</b>	<b>Compliance Level</b>	<b>Corrective Action</b>	<b>Corrective Time Frame</b>	<b>Date Repaired</b>	
<b>7. Identify all remedial measures that have been taken since the previous inspection was conducted.</b>					
<b>Comments</b> (Reference above questions as appropriate.)					
SWPPP Inspection (Rain, 74F) Rain Gauge= 0.0" 15142+66-15260+00  -EI began inspection at Rockcreek Rd. -RCEs are in good condition at all road crossings. -Perimeter CFS is in good condition throughout this section. -Rock inlet/outlet is in good condition and functioning at 15165+57/15166+00. -Equipment bridge ECDs are in place and functioning. -P1 is in good condition at all stream and wetland crossings. -Slope drain is functioning as intended at 15170+00. -Drainage ECDs are in good condition at 15195+00. -Waterbars are in good condition throughout this section. -Vegetation continuing to fill in throughout this section.					
<b>Note:</b> It is a condition of National Pollutant Discharge Elimination System and Erosion and Sediment permits that a maintenance program be conducted to provide for the operation and maintenance of all BMPs to be inspected on a weekly basis and after each stormwater event. Please list in the space provided comments to note if repairs or replacement are needed or have been made for BMPs as a result of the inspection. Failure to conduct the required inspection may result in permit suspension or the imposition of civil penalties. If supplemental monitoring is required as part of a permit condition this form may be used to meet those monitoring requirements.					

<b>AFE</b>	124300139	<b>Date/Time</b>	7/23/2021 3:07 PM	<b>Report #</b>	
<b>Pictures</b>					
					
<b>GPS Location</b>	See photo		<b>GPS Location</b>	See photo	
<b>Field Station#</b>	15142+66		<b>Field Station#</b>	15150+00	
<b>Pic 1 Desc.</b>	RCEs are in good condition at all road crossings.		<b>Pic 2 Desc.</b>	Perimeter CFS is in good condition throughout this section.	
					
<b>GPS Location</b>	See photo		<b>GPS Location</b>	See photo	
<b>Field Station#</b>	15166+00		<b>Field Station#</b>	15165+57	
<b>Pic 3 Desc.</b>	Rock outlet is in good condition.		<b>Pic 4 Desc.</b>	Rock inlet remains in good condition.	
					
<b>GPS Location</b>	See photo		<b>GPS Location</b>	See photo	
<b>Field Station#</b>	15167+95		<b>Field Station#</b>	15169+00	
<b>Pic 5 Desc.</b>	Equipment bridge ECDs are in place and functioning.		<b>Pic 6 Desc.</b>	P1 is in good condition at this stream buffer.	



<b>AFE</b>	124300139	<b>Date/Time</b>	7/23/2021 3:07 PM	<b>Report #</b>	
<b>Pictures</b>					
					
<b>GPS Location</b>	See photo		<b>GPS Location</b>	See photo	
<b>Field Station#</b>	15170+00		<b>Field Station#</b>	15170+00	
<b>Pic 7 Desc.</b>	Waterbars are functioning throughout this section.		<b>Pic 8 Desc.</b>	Slope drain is in good condition and functioning as intended.	
					
<b>GPS Location</b>	See photo		<b>GPS Location</b>	See photo	
<b>Field Station#</b>	15195+00		<b>Field Station#</b>	15209+00	
<b>Pic 9 Desc.</b>	Drainage ECDs are functioning.		<b>Pic 10 Desc.</b>	Vegetation continues to fill in throughout this section.	
					
<b>GPS Location</b>	See photo		<b>GPS Location</b>	See photo	
<b>Field Station#</b>	15130+00		<b>Field Station#</b>	15260+00	
<b>Pic 11 Desc.</b>	Vegetation continues to fill in throughout this section.		<b>Pic 12 Desc.</b>	Vegetation continues to fill in throughout this section.	

<b>A/E</b>	124300139	<b>Date/Time</b>	7/23/2021 3:07 PM	<b>Report #</b>	
<b>Pictures</b>					
Insert image here			Insert image here		
<b>GPS Location</b>		<b>GPS Location</b>		<b>Field Station#</b>	
<b>Field Station#</b>		<b>Field Station#</b>		<b>Pic 13 Desc.</b>	
Insert image here			Insert image here		
<b>GPS Location</b>		<b>GPS Location</b>		<b>Field Station#</b>	
<b>Field Station#</b>		<b>Field Station#</b>		<b>Pic 15 Desc.</b>	
Insert image here			Insert image here		
<b>GPS Location</b>		<b>GPS Location</b>		<b>Field Station#</b>	
<b>Field Station#</b>		<b>Field Station#</b>		<b>Pic 17 Desc.</b>	
Insert image here			Insert image here		











# Visual Site Inspection Report

<b>Project Name</b>	H-600 Pipeline Spread I	<b>AFE</b>	124300139	<b>Spread</b>	H-600 Pipeline Spread I
<b>Contractor</b>	Precision			<b>Report #</b>	26298
<b>Inspector</b>	Charles Head			<b>Date/Time</b>	7/23/2021 5:15 PM
<b>Permit #</b>	TBD	<b>Inspection Type</b>	VA SWPP	<b>Station Begin</b>	14311+57
<b>State</b>	VA	<b>Inspection Area</b>	Full	<b>Station End</b>	14454+22
<b>County</b>	Franklin	<b>Ground</b>	Dry	<b>Temperature (°F)</b>	88.00
<b>Municipality</b>	N/A	<b>Weather</b>	Sunny	<b>Rain Gauge (in)</b>	0.00
				<b>Rain Accumulation Time (days)</b>	1.00
1. Are the approved (stamped) E&S Plan and PCSM Plan present on site?					Yes
2. Are there activities occurring outside of the limits of disturbance shown on the plan drawings? (If yes, notify the MVP Environmental Permitting Coordinator and explain in comments.)					No
3. Is Construction sequence outlined in the construction notes of the E&S plan set or PCSM plan set being followed? (If No, notify MVP Environmental Permitting Coordinator and explain in comments.)					Yes
4. E&S BMPs (List BMPs and note if installed and maintained as per the plan. If corrective action is needed, a picture is required.)					
<b>E&amp;S BMPs</b>	<b>Compliance Level</b>	<b>Corrective Action</b>	<b>Corrective Time Frame</b>	<b>Date Repaired</b>	
Compost Filter Sock	Acceptable				
Equipment Bridge	Acceptable				
Rock Construction Entrance	Acceptable				
Sensitive Resource Buffer	Acceptable				
Sensitive Resource Signage	Acceptable				
Silt Fence (Filter Fabric Fence)	Acceptable				
Silt Fence (Reinforce Filter Fence)	Acceptable				
<b>5. Site Conditions</b>					
Is an unauthorized discharge (such as sediment, gravel, oil, HDD fluid, etc.) occurring to waters, wetlands, or beyond defined limits of disturbance resulting from earth disturbance activity or ineffective BMP? If yes, take a photo and immediately contact MVP Environmental Permitting Coordinator.					No
Have inactive disturbed areas (stockpiles, final grade) been stabilized per state requirements?					Yes
Are slopes 3:1 and greater stabilized with appropriate BMPs as per E&S plans?					Yes
Has a new slip/slide been observed? (If yes, complete Slide Report Form)					No

<b>A/E</b>	124300139	<b>Date/Time</b>	7/23/2021 5:15 PM	<b>Report #</b>	26298
<b>6. PCSM BMPs</b> (List BMPs and note if installed and maintained as per the plan. If corrective action is needed, a picture is required.)					
<b>PCSM BMPs</b>	<b>Compliance Level</b>	<b>Corrective Action</b>	<b>Corrective Time Frame</b>	<b>Date Repaired</b>	
<b>7. Identify all remedial measures that have been taken since the previous inspection was conducted.</b>					
<b>Comments</b> (Reference above questions as appropriate.)					
SWPPP inspection of Spread I. Inspection was conducted of LOD and resource boundary ECDs, resources, road crossings, RCEs, water bars, sumps, end treatments, CWDs, stabilization and seeding activities, and general ROW conditions. BMPs listed above. Seeding and stabilization practices are progressing. Contractor has addressed and continues to address maintenance issues. Streams running clean and clear of sediment at time of inspection. No maintenance issues observed during inspection.					
<b>Note:</b> It is a condition of National Pollutant Discharge Elimination System and Erosion and Sediment permits that a maintenance program be conducted to provide for the operation and maintenance of all BMPs to be inspected on a weekly basis and after each stormwater event. Please list in the space provided comments to note if repairs or replacement are needed or have been made for BMPs as a result of the inspection. Failure to conduct the required inspection may result in permit suspension or the imposition of civil penalties. If supplemental monitoring is required as part of a permit condition this form may be used to meet those monitoring requirements.					

<b>AFE</b>	124300139	<b>Date/Time</b>	7/23/2021 5:15 PM	<b>Report #</b>	
<b>Pictures</b>					
					
<b>GPS Location</b>	0	<b>GPS Location</b>	0		
<b>Field Station#</b>	14318+00	<b>Field Station#</b>	14333+00		
<b>Pic 1 Desc.</b>	Approximately 14318+00. Overview of ROW.	<b>Pic 2 Desc.</b>	Approximately 14333+00. Overview of road crossing and RCEs.		
					
<b>GPS Location</b>	0	<b>GPS Location</b>	0		
<b>Field Station#</b>	14353+53	<b>Field Station#</b>	14391+50		
<b>Pic 3 Desc.</b>	Approximately 14353+53. Overview of stream crossing, equipment bridge and ECDs at stream S-A38.	<b>Pic 4 Desc.</b>	Approximately 14391+50. Overview of stream crossing, equipment bridge and ECDs at stream S-A41.		
					
<b>GPS Location</b>	0	<b>GPS Location</b>	0		
<b>Field Station#</b>	14415+00	<b>Field Station#</b>	14428+00		
<b>Pic 5 Desc.</b>	Approximately 14415+00. Overview of ROW.	<b>Pic 6 Desc.</b>	Approximately 14428+00. Overview of ROW.		

<b>A/E</b>	124300139	<b>Date/Time</b>	7/23/2021 5:15 PM	<b>Report #</b>	
<b>Pictures</b>					
Insert image here			Insert image here		
<b>GPS Location</b>		<b>GPS Location</b>		<b>Field Station#</b>	
<b>Field Station#</b>		<b>Field Station#</b>		<b>Pic 7 Desc.</b>	
Insert image here			Insert image here		
<b>GPS Location</b>		<b>GPS Location</b>		<b>Field Station#</b>	
<b>Field Station#</b>		<b>Field Station#</b>		<b>Pic 9 Desc.</b>	
Insert image here			Insert image here		
<b>GPS Location</b>		<b>GPS Location</b>		<b>Field Station#</b>	
<b>Field Station#</b>		<b>Field Station#</b>		<b>Pic 11 Desc.</b>	
Insert image here			Insert image here		
Insert image here			Insert image here		









<b>A/E</b>	124300139	<b>Date/Time</b>	7/23/2021 5:15 PM	<b>Report #</b>	
<b>Pictures</b>					
Insert image here			Insert image here		
<b>GPS Location</b>		<b>GPS Location</b>		<b>Field Station#</b>	
<b>Field Station#</b>		<b>Field Station#</b>		<b>Pic 13 Desc.</b>	
Insert image here			Insert image here		
<b>GPS Location</b>		<b>GPS Location</b>		<b>Field Station#</b>	
<b>Field Station#</b>		<b>Field Station#</b>		<b>Pic 15 Desc.</b>	
Insert image here			Insert image here		
<b>GPS Location</b>		<b>GPS Location</b>		<b>Field Station#</b>	
<b>Field Station#</b>		<b>Field Station#</b>		<b>Pic 17 Desc.</b>	
Insert image here			Insert image here		
Insert image here			Insert image here		



# Visual Site Inspection Report

<b>Project Name</b>	H-600 Pipeline Spread I	<b>AFE</b>	124300139	<b>Spread</b>	H-600 Pipeline Spread I
<b>Contractor</b>	Precision			<b>Report #</b>	26288
<b>Inspector</b>	Justin Burch			<b>Date/Time</b>	7/23/2021 10:31 AM
<b>Permit #</b>	TBD	<b>Inspection Type</b>	VA SWPP	<b>Station Begin</b>	13853+45
<b>State</b>	VA	<b>Inspection Area</b>	Full	<b>Station End</b>	13958+31
<b>County</b>	Franklin	<b>Ground</b>	Dry	<b>Temperature (°F)</b>	86.00
<b>Municipality</b>	N/A	<b>Weather</b>	Cloudy	<b>Rain Gauge (in)</b>	0.00
				<b>Rain Accumulation Time (days)</b>	4.00
1. Are the approved (stamped) E&S Plan and PCSM Plan present on site?					Yes
2. Are there activities occurring outside of the limits of disturbance shown on the plan drawings? (If yes, notify the MVP Environmental Permitting Coordinator and explain in comments.)					No
3. Is Construction sequence outlined in the construction notes of the E&S plan set or PCSM plan set being followed? (If No, notify MVP Environmental Permitting Coordinator and explain in comments.)					Yes
4. E&S BMPs (List BMPs and note if installed and maintained as per the plan. If corrective action is needed, a picture is required.)					
<b>E&amp;S BMPs</b>	<b>Compliance Level</b>	<b>Corrective Action</b>		<b>Corrective Time Frame</b>	<b>Date Repaired</b>
Compost Filter Sock	Communication	CFS was patched		Immediate	7/23/2021
Silt Fence (Reinforce Filter Fence)	Acceptable				
Waterbar	Acceptable				
Equipment Bridge	Acceptable				
Waterbar End Treatment	Acceptable				
Vegetative Stabilization (Temporary)	Acceptable				
Vegetative Stabilization (Permanent)	Acceptable				
<b>5. Site Conditions</b>					
Is an unauthorized discharge (such as sediment, gravel, oil, HDD fluid, etc.) occurring to waters, wetlands, or beyond defined limits of disturbance resulting from earth disturbance activity or ineffective BMP? If yes, take a photo and immediately contact MVP Environmental Permitting Coordinator.					No
Have inactive disturbed areas (stockpiles, final grade) been stabilized per state requirements?					Yes
Are slopes 3:1 and greater stabilized with appropriate BMPs as per E&S plans?					Yes
Has a new slip/slide been observed? (If yes, complete Slide Report Form)					No

<b>A/E</b>	124300139	<b>Date/Time</b>	7/23/2021 10:31 AM	<b>Report #</b>	26288
<b>6. PCSM BMPs</b> (List BMPs and note if installed and maintained as per the plan. If corrective action is needed, a picture is required.)					
<b>PCSM BMPs</b>	<b>Compliance Level</b>	<b>Corrective Action</b>	<b>Corrective Time Frame</b>	<b>Date Repaired</b>	
<b>7. Identify all remedial measures that have been taken since the previous inspection was conducted.</b>					
<div style="height: 100px;"></div>					
<b>Comments</b> (Reference above questions as appropriate.)					
<ul style="list-style-type: none"> <li>• The EI performed a SWPPP inspection from 13853+45 to 13958+31 (access road MVP-FR-303.01 to Foggy Ridge Road). An Environmental Foreman accompanied the EI on his inspection. Two issues were submitted for the punch list which consisted of two locations where perimeter CFS had been damaged by third party traffic. The contractor patched the CFS immediately. Other inspected ECDs were found to be in compliance at the time of inspection.</li> <li>• The EI did not observe that the contractor has worked in the inspection area since the last inspection.</li> <li>• There have been no rain events in the inspection area since the last SWPPP inspection.</li> <li>• The ROW ground condition is dry.</li> <li>• At the time of inspection permanent vegetative stabilization was adequately established to inhibit erosion from 13900+00 to 13910+00 and from 13921+00 to 13940+00.</li> <li>• At the time of inspection temporary vegetative stabilization was adequately established to inhibit erosion.</li> </ul>					
<b>Note:</b> It is a condition of National Pollutant Discharge Elimination System and Erosion and Sediment permits that a maintenance program be conducted to provide for the operation and maintenance of all BMPs to be inspected on a weekly basis and after each stormwater event. Please list in the space provided comments to note if repairs or replacement are needed or have been made for BMPs as a result of the inspection. Failure to conduct the required inspection may result in permit suspension or the imposition of civil penalties. If supplemental monitoring is required as part of a permit condition this form may be used to meet those monitoring requirements.					

AFE	124300139	Date/Time	7/23/2021 10:31 AM	Report #	
Pictures					
	 <p>96°E (T) 37°3'0"N, 79°54'32"W ±13ft ▲ 999ft</p> <p>13912+00 23 Jul 2021, 09:16:32</p>			 <p>55°NE (T) 37°3'0"N, 79°54'32"W ±13ft ▲ 1007ft</p> <p>13912+00 23 Jul 2021, 10:25:15</p>	
GPS Location	0		GPS Location	0	
Field Station#	13912+00		Field Station#	13912+00	
Pic 1 Desc.	Perimeter CFS damaged by third party traffic, contractor patched holes immediately		Pic 2 Desc.	Perimeter CFS after maintenance by the contractor	
	 <p>65°NE (T) 37°3'3"N, 79°54'39"W ±7244ft ▲ 1125ft</p> <p>13911+00 23 Jul 2021, 09:15:10</p>			 <p>35°NE (T) 37°3'33"N, 79°53'38"W ±16420ft ▲ 1110ft</p> <p>13911+00 23 Jul 2021, 10:24:37</p>	
GPS Location	0		GPS Location	0	
Field Station#	13911+00		Field Station#	13911+00	
Pic 3 Desc.	Perimeter CFS damaged by third party traffic, contractor patched holes immediately		Pic 4 Desc.	Perimeter CFS after maintenance by the contractor	
	 <p>59°NE (T) 37°2'56"N, 79°54'25"W ±59ft ▲ 1018ft</p> <p>13919+00 23 Jul 2021, 08:51:43</p>			 <p>199°S (T) 37°3'21"N, 79°55'14"W ±11125ft ▲ 1106ft</p> <p>13945+00 23 Jul 2021, 08:32:12</p>	
GPS Location	0		GPS Location	0	
Field Station#	13919+00		Field Station#	13945+00	
Pic 5 Desc.	P1 silt fence in acceptable condition		Pic 6 Desc.	Waterbar in acceptable condition	



<b>A/E</b>	124300139	<b>Date/Time</b>	7/23/2021 10:31 AM	<b>Report #</b>	
<b>Pictures</b>					
<b>GPS Location</b>	0	<b>GPS Location</b>	0		
<b>Field Station#</b>	13863+00	<b>Field Station#</b>	13857+00		
<b>Pic 7 Desc.</b>	Equipment bridge in acceptable condition	<b>Pic 8 Desc.</b>	Waterbar end treatment in acceptable condition		
<b>GPS Location</b>	0	<b>GPS Location</b>	0		
<b>Field Station#</b>	13879+00	<b>Field Station#</b>	13910+00		
<b>Pic 9 Desc.</b>	Temporary vegetative stabilization in acceptable condition	<b>Pic 10 Desc.</b>	Permanent vegetative stabilization in acceptable condition		
Insert image here		Insert image here			
<b>GPS Location</b>		<b>GPS Location</b>			
<b>Field Station#</b>		<b>Field Station#</b>			
<b>Pic 11 Desc.</b>		<b>Pic 12 Desc.</b>			

<b>A/E</b>	124300139	<b>Date/Time</b>	7/23/2021 10:31 AM	<b>Report #</b>	
<b>Pictures</b>					
Insert image here			Insert image here		
<b>GPS Location</b>		<b>GPS Location</b>		<b>Field Station#</b>	
<b>Field Station#</b>		<b>Field Station#</b>		<b>Pic 13 Desc.</b>	
Insert image here			Insert image here		
<b>GPS Location</b>		<b>GPS Location</b>		<b>Field Station#</b>	
<b>Field Station#</b>		<b>Field Station#</b>		<b>Pic 15 Desc.</b>	
Insert image here			Insert image here		
<b>GPS Location</b>		<b>GPS Location</b>		<b>Field Station#</b>	
<b>Field Station#</b>		<b>Field Station#</b>		<b>Pic 17 Desc.</b>	
Insert image here			Insert image here		
Insert image here			Insert image here		









# Visual Site Inspection Report

<b>Project Name</b>	H-600 Pipeline Spread I	<b>AFE</b>	124300139	<b>Spread</b>	H-600 Pipeline Spread I
<b>Contractor</b>	Precision			<b>Report #</b>	26267
<b>Inspector</b>	Ben Davenport			<b>Date/Time</b>	7/23/2021 10:24 AM
<b>Permit #</b>	TBD	<b>Inspection Type</b>	VA SWPP	<b>Station Begin</b>	14694+77
<b>State</b>	VA	<b>Inspection Area</b>	Partial	<b>Station End</b>	14802+19
<b>County</b>	Franklin	<b>Ground</b>	Dry	<b>Temperature (°F)</b>	87.00
<b>Municipality</b>	N/A	<b>Weather</b>	Sunny	<b>Rain Gauge (in)</b>	0.00
				<b>Rain Accumulation Time (days)</b>	0.00
1. Are the approved (stamped) E&S Plan and PCSM Plan present on site?					Yes
2. Are there activities occurring outside of the limits of disturbance shown on the plan drawings? (If yes, notify the MVP Environmental Permitting Coordinator and explain in comments.)					No
3. Is Construction sequence outlined in the construction notes of the E&S plan set or PCSM plan set being followed? (If No, notify MVP Environmental Permitting Coordinator and explain in comments.)					Yes
4. <b>E&amp;S BMPs</b> (List BMPs and note if installed and maintained as per the plan. If corrective action is needed, a picture is required.)					
<b>E&amp;S BMPs</b>	<b>Compliance Level</b>	<b>Corrective Action</b>		<b>Corrective Time Frame</b>	<b>Date Repaired</b>
Rock Construction Entrance	Acceptable				
Vegetative Stabilization (Temporary)	Acceptable				
Compost Filter Sock	Acceptable				
Sump Pit	Acceptable				
Waterbar End Treatment	Acceptable				
Equipment Bridge	Acceptable				
Sediment Filter Log	Acceptable				
<b>5. Site Conditions</b>					
Is an unauthorized discharge (such as sediment, gravel, oil, HDD fluid, etc.) occurring to waters, wetlands, or beyond defined limits of disturbance resulting from earth disturbance activity or ineffective BMP? If yes, take a photo and immediately contact MVP Environmental Permitting Coordinator.					No
Have inactive disturbed areas (stockpiles, final grade) been stabilized per state requirements?					Yes
Are slopes 3:1 and greater stabilized with appropriate BMPs as per E&S plans?					Yes
Has a new slip/slide been observed? (If yes, complete Slide Report Form)					No

<b>A/E</b>	124300139	<b>Date/Time</b>	7/23/2021 10:24 AM	<b>Report #</b>	26267
<b>6. PCSM BMPs</b> (List BMPs and note if installed and maintained as per the plan. If corrective action is needed, a picture is required.)					
<b>PCSM BMPs</b>	<b>Compliance Level</b>	<b>Corrective Action</b>	<b>Corrective Time Frame</b>	<b>Date Repaired</b>	
<b>7. Identify all remedial measures that have been taken since the previous inspection was conducted.</b>					
<div style="height: 100px;"></div>					
<b>Comments</b> (Reference above questions as appropriate.)					
<ul style="list-style-type: none"> <li>-Available for work</li> <li>-Received instruction from Lead EI for daily tasks</li> <li>-Sunny weather with dry ground conditions during inspection</li> <li>-Performed SWPPP inspection on portion of MVP Spread I section</li> <li>-Covered territory between station# 14694+77 — 14802+19 (Jacks Creek Rd to MVP-FR-323)</li> <li>-Walked ROW with environmental foreman making note of condition of ROW and environmental controls</li> <li>-Perimeter controls and ECD's were inspected; no issues identified</li> <li>-Inspection observed condition of RCEs and culverts in section; no issues identified</li> <li>-Inspection observed condition of water bars, sumps, and end treatments along ROW; no issues identified</li> <li>-Inspection observed condition of temporary stabilization and vegetation in section; vegetation in temporary area beginning to die out</li> <li>-Continue to monitor ROW for signs of erosion</li> <li>-No items added to punch list</li> </ul>					
<b>Note:</b> It is a condition of National Pollutant Discharge Elimination System and Erosion and Sediment permits that a maintenance program be conducted to provide for the operation and maintenance of all BMPs to be inspected on a weekly basis and after each stormwater event. Please list in the space provided comments to note if repairs or replacement are needed or have been made for BMPs as a result of the inspection. Failure to conduct the required inspection may result in permit suspension or the imposition of civil penalties. If supplemental monitoring is required as part of a permit condition this form may be used to meet those monitoring requirements.					



A/E	124300139	Date/Time	7/23/2021 10:24 AM	Report #	
Pictures					
					
36°59'17" N 79°42'36" W 173°S COURSE 6' GPS 1558-2498 Jacks Creek Rd, Union Hall, VA 24176, United States 07.23.2021 10:04:33 Accur +/-15.4 Ft ALT 962 Ft			36°59'17" N 79°42'33" W 324°NW COURSE 289' GPS Sorry no results found 07.23.2021 10:06:46 Accur +/-15.4 Ft ALT 945 Ft		
GPS Location	1		GPS Location	2	
Field Station#	14694+77		Field Station#	14696+00	
Pic 1 Desc.	RCE at Jacks Creek Rd in good condition.		Pic 2 Desc.	Extra workspace GAS Jacks Creek Rd. Spoil piles stabilized and vegetated.	
					
36°58'41" N 79°40'51" W 186°S COURSE 0' GPS 07.23.2021 11:58:46 Accur +/-91.9 Ft ALT 0 Ft			36°58'41" N 79°40'51" W 156°SE COURSE 155' GPS 07.23.2021 11:58:59 Accur +/-37.7 Ft ALT 887 Ft		
GPS Location	3		GPS Location	4	
Field Station#	14791+00		Field Station#	14794+24	
Pic 3 Desc.	Sump pit and CFS end treatment in good condition.		Pic 4 Desc.	Equipment bridge and surrounding ECDs in place and functional at stream crossing and resource buffer.	
					
36°58'37" N 79°40'44" W 297°NW COURSE -1' GPS Sorry no results found 07.23.2021 11:51:25 Accur +/-15.4 Ft ALT 941 Ft			36°58'39" N 79°40'35" W 268°W COURSE 155' GPS Sorry no results found 07.23.2021 12:05:32 Accur +/-186.7 Ft ALT 881 Ft		
GPS Location	5		GPS Location	6	
Field Station#	14799+00		Field Station#	14802+00	
Pic 5 Desc.	Temporary stabilization and vegetation along ROW. Much of vegetation dying out.		Pic 6 Desc.	View of extra workspace near MVP-FR-323.	

<b>A/E</b>	124300139	<b>Date/Time</b>	7/23/2021 10:24 AM	<b>Report #</b>	
<b>Pictures</b>					
Insert image here			Insert image here		
<b>GPS Location</b>		<b>GPS Location</b>		<b>Field Station#</b>	
<b>Field Station#</b>		<b>Field Station#</b>		<b>Pic 7 Desc.</b>	
Insert image here			Insert image here		
<b>GPS Location</b>		<b>GPS Location</b>		<b>Field Station#</b>	
<b>Field Station#</b>		<b>Field Station#</b>		<b>Pic 9 Desc.</b>	
Insert image here			Insert image here		
<b>GPS Location</b>		<b>GPS Location</b>		<b>Field Station#</b>	
<b>Field Station#</b>		<b>Field Station#</b>		<b>Pic 11 Desc.</b>	
Insert image here			Insert image here		
Insert image here			Insert image here		

<b>A/E</b>	124300139	<b>Date/Time</b>	7/23/2021 10:24 AM	<b>Report #</b>	
<b>Pictures</b>					
Insert image here			Insert image here		
<b>GPS Location</b>		<b>GPS Location</b>		<b>Field Station#</b>	
<b>Field Station#</b>		<b>Field Station#</b>		<b>Pic 13 Desc.</b>	
Insert image here			Insert image here		
<b>GPS Location</b>		<b>GPS Location</b>		<b>Field Station#</b>	
<b>Field Station#</b>		<b>Field Station#</b>		<b>Pic 15 Desc.</b>	
Insert image here			Insert image here		
<b>GPS Location</b>		<b>GPS Location</b>		<b>Field Station#</b>	
<b>Field Station#</b>		<b>Field Station#</b>		<b>Pic 17 Desc.</b>	
Insert image here			Insert image here		
Insert image here			Insert image here		










# Visual Site Inspection Report

<b>Project Name</b>	H-600 Pipeline Spread I	<b>AFE</b>	124300139	<b>Spread</b>	H-600 Pipeline Spread I
<b>Contractor</b>	Precision			<b>Report #</b>	26287
<b>Inspector</b>	John White			<b>Date/Time</b>	7/23/2021 10:16 AM
<b>Permit #</b>	TBD	<b>Inspection Type</b>	VA SWPP	<b>Station Begin</b>	15584+23
<b>State</b>	VA	<b>Inspection Area</b>	Full	<b>Station End</b>	15647+03
<b>County</b>	Pittsylvania	<b>Ground</b>	Dry	<b>Temperature (°F)</b>	75.00
<b>Municipality</b>	Chatham	<b>Weather</b>	Cloudy	<b>Rain Gauge (in)</b>	0.00
				<b>Rain Accumulation Time (days)</b>	4.00
1. Are the approved (stamped) E&S Plan and PCSM Plan present on site?					Yes
2. Are there activities occurring outside of the limits of disturbance shown on the plan drawings? (If yes, notify the MVP Environmental Permitting Coordinator and explain in comments.)					No
3. Is Construction sequence outlined in the construction notes of the E&S plan set or PCSM plan set being followed? (If No, notify MVP Environmental Permitting Coordinator and explain in comments.)					Yes
4. <b>E&amp;S BMPs</b> (List BMPs and note if installed and maintained as per the plan. If corrective action is needed, a picture is required.)					
<b>E&amp;S BMPs</b>	<b>Compliance Level</b>	<b>Corrective Action</b>	<b>Corrective Time Frame</b>	<b>Date Repaired</b>	
Cleanwater Diversion Pipe	Acceptable				
Compost Filter Sock	Acceptable				
Equipment Bridge	Acceptable				
Housekeeping	Acceptable				
Rock Construction Entrance	Acceptable				
Rock Filter Outlet	Acceptable				
Sensitive Resource Buffer	Acceptable				
Sensitive Resource Signage	Acceptable				
Vegetative Stabilization (Temporary)	Acceptable				
<b>5. Site Conditions</b>					
Is an unauthorized discharge (such as sediment, gravel, oil, HDD fluid, etc.) occurring to waters, wetlands, or beyond defined limits of disturbance resulting from earth disturbance activity or ineffective BMP? If yes, take a photo and immediately contact MVP Environmental Permitting Coordinator.					No
Have inactive disturbed areas (stockpiles, final grade) been stabilized per state requirements?					Yes
Are slopes 3:1 and greater stabilized with appropriate BMPs as per E&S plans?					Yes
Has a new slip/slide been observed? (If yes, complete Slide Report Form)					No



<b>A/E</b>	124300139	<b>Date/Time</b>	7/23/2021 10:16 AM	<b>Report #</b>	26287
<b>6. PCSM BMPs</b> (List BMPs and note if installed and maintained as per the plan. If corrective action is needed, a picture is required.)					
<b>PCSM BMPs</b>	<b>Compliance Level</b>	<b>Corrective Action</b>	<b>Corrective Time Frame</b>	<b>Date Repaired</b>	
<b>7. Identify all remedial measures that have been taken since the previous inspection was conducted.</b>					
<b>Comments</b> (Reference above questions as appropriate.)					
Performed SWPPP Inspection on this section. There were no issues to report at the time of Inspection.					
<b>Note:</b> It is a condition of National Pollutant Discharge Elimination System and Erosion and Sediment permits that a maintenance program be conducted to provide for the operation and maintenance of all BMPs to be inspected on a weekly basis and after each stormwater event. Please list in the space provided comments to note if repairs or replacement are needed or have been made for BMPs as a result of the inspection. Failure to conduct the required inspection may result in permit suspension or the imposition of civil penalties. If supplemental monitoring is required as part of a permit condition this form may be used to meet those monitoring requirements.					

AFE	124300139	Date/Time	7/23/2021 10:16 AM	Report #	
Pictures					
					
GPS Location	O	GPS Location	O		
Field Station#	15640+00	Field Station#	15616+00		
Pic 1 Desc.	Observing temporary stabilization, sump and end treatment		Pic 2 Desc.	Observing temporary stabilization and water bars	
					
GPS Location	O	GPS Location	O		
Field Station#	15614+94	Field Station#	15597+00		
Pic 3 Desc.	Observing temporary stabilization, signage, buffer, equipment crossing and ECD's		Pic 4 Desc.	Observing equipment crossing	
					
GPS Location	O	GPS Location	O		
Field Station#	15584+23	Field Station#	15590+00		
Pic 5 Desc.	Observing road crossing and RCE's		Pic 6 Desc.	Observing temporary stabilization and water bars	

<b>AFE</b>	124300139	<b>Date/Time</b>	7/23/2021 10:16 AM	<b>Report #</b>	
<b>Pictures</b>					
		<p>Insert image here</p>		<p>Insert image here</p>	
<b>GPS Location</b>	O	<b>GPS Location</b>			
<b>Field Station#</b>	15630+00	<b>Field Station#</b>			
<b>Pic 7 Desc.</b>	Observing temporary stabilization,CWD outlet and ECD's	<b>Pic 8 Desc.</b>			
<p>Insert image here</p>		<p>Insert image here</p>			
<b>GPS Location</b>		<b>GPS Location</b>			
<b>Field Station#</b>		<b>Field Station#</b>			
<b>Pic 9 Desc.</b>		<b>Pic 10 Desc.</b>			
<p>Insert image here</p>		<p>Insert image here</p>			
<b>GPS Location</b>		<b>GPS Location</b>			
<b>Field Station#</b>		<b>Field Station#</b>			
<b>Pic 11 Desc.</b>		<b>Pic 12 Desc.</b>			

<b>A/E</b>	124300139	<b>Date/Time</b>	7/23/2021 10:16 AM	<b>Report #</b>	
<b>Pictures</b>					
Insert image here			Insert image here		
<b>GPS Location</b>		<b>GPS Location</b>		<b>Field Station#</b>	
<b>Field Station#</b>		<b>Field Station#</b>		<b>Pic 13 Desc.</b>	
Insert image here			Insert image here		
<b>GPS Location</b>		<b>GPS Location</b>		<b>Field Station#</b>	
<b>Field Station#</b>		<b>Field Station#</b>		<b>Pic 15 Desc.</b>	
Insert image here			Insert image here		
<b>GPS Location</b>		<b>GPS Location</b>		<b>Field Station#</b>	
<b>Field Station#</b>		<b>Field Station#</b>		<b>Pic 17 Desc.</b>	
Insert image here			Insert image here		





# Visual Site Inspection Report

<b>Project Name</b>	Transco Interconnect Station	<b>AFE</b>	124300113	<b>Spread</b>	Transco Interconnect Sta
<b>Contractor</b>	Kanahwa			<b>Report #</b>	26241
<b>Inspector</b>	John White			<b>Date/Time</b>	7/22/2021 10:26 AM
<b>Permit #</b>	TBD	<b>Inspection Type</b>	VA SWPP	<b>Station Begin</b>	00+00
<b>State</b>	VA	<b>Inspection Area</b>	Full	<b>Station End</b>	00+00
<b>County</b>	Pittsylvania	<b>Ground</b>	Dry	<b>Temperature (°F)</b>	75.00
<b>Municipality</b>	Chatham	<b>Weather</b>	Cloudy	<b>Rain Gauge (in)</b>	0.20
				<b>Rain Accumulation Time (days)</b>	6.00

1. Are the approved (stamped) E&S Plan and PCSM Plan present on site? Yes
2. Are there activities occurring outside of the limits of disturbance shown on the plan drawings? (If yes, notify the MVP Environmental Permitting Coordinator and explain in comments.) No
3. Is Construction sequence outlined in the construction notes of the E&S plan set or PCSM plan set being followed? (If No, notify MVP Environmental Permitting Coordinator and explain in comments.) Yes
4. **E&S BMPs** (List BMPs and note if installed and maintained as per the plan. If corrective action is needed, a picture is required.)

E&S BMPs	Compliance Level	Corrective Action	Corrective Time Frame	Date Repaired
Housekeeping	Acceptable			
Rock Filter Outlet	Acceptable			
Sediment Basin	Acceptable			
Silt Fence (Filter Fabric Fence)	Acceptable			
Vegetative Stabilization (Temporary)	Acceptable			

## 5. Site Conditions

Is an unauthorized discharge (such as sediment, gravel, oil, HDD fluid, etc.) occurring to waters, wetlands, or beyond defined limits of disturbance resulting from earth disturbance activity or ineffective BMP? If yes, take a photo and immediately contact MVP Environmental Permitting Coordinator.	No
Have inactive disturbed areas (stockpiles, final grade) been stabilized per state requirements?	Yes
Are slopes 3:1 and greater stabilized with appropriate BMPs as per E&S plans?	Yes
Has a new slip/slide been observed? (If yes, complete Slide Report Form)	No

<b>A/E</b>	124300113	<b>Date/Time</b>	7/22/2021 10:26 AM	<b>Report #</b>	26241
<b>6. PCSM BMPs</b> (List BMPs and note if installed and maintained as per the plan. If corrective action is needed, a picture is required.)					
<b>PCSM BMPs</b>	<b>Compliance Level</b>	<b>Corrective Action</b>	<b>Corrective Time Frame</b>	<b>Date Repaired</b>	
<b>7. Identify all remedial measures that have been taken since the previous inspection was conducted.</b>					
<b>Comments</b> (Reference above questions as appropriate.)					
Performed SWPPP Inspection on the Transco Facility and Lay down yard. There were no issues to report at the time of Inspection.					
<b>Note:</b> It is a condition of National Pollutant Discharge Elimination System and Erosion and Sediment permits that a maintenance program be conducted to provide for the operation and maintenance of all BMPs to be inspected on a weekly basis and after each stormwater event. Please list in the space provided comments to note if repairs or replacement are needed or have been made for BMPs as a result of the inspection. Failure to conduct the required inspection may result in permit suspension or the imposition of civil penalties. If supplemental monitoring is required as part of a permit condition this form may be used to meet those monitoring requirements.					

<b>A/E</b>	124300113	<b>Date/Time</b>	7/22/2021 10:26 AM	<b>Report #</b>	
<b>Pictures</b>					
<b>GPS Location</b>	O	<b>GPS Location</b>	O		
<b>Field Station#</b>	00+00	<b>Field Station#</b>	00+00		
<b>Pic 1 Desc.</b>	Observing lay down yard	<b>Pic 2 Desc.</b>	Observing over flow at sediment basin		
<b>GPS Location</b>	O	<b>GPS Location</b>	O		
<b>Field Station#</b>	00+00	<b>Field Station#</b>	00+00		
<b>Pic 3 Desc.</b>	Observing temporary stabilization, sediment basin and storm water pond	<b>Pic 4 Desc.</b>	Observing sediment basin and vegetation		
Insert image here			Insert image here		
<b>GPS Location</b>		<b>GPS Location</b>			
<b>Field Station#</b>		<b>Field Station#</b>			
<b>Pic 5 Desc.</b>		<b>Pic 6 Desc.</b>			

<b>A/E</b>	124300113	<b>Date/Time</b>	7/22/2021 10:26 AM	<b>Report #</b>	
<b>Pictures</b>					
Insert image here			Insert image here		
<b>GPS Location</b>		<b>GPS Location</b>		<b>Field Station#</b>	
<b>Field Station#</b>		<b>Field Station#</b>		<b>Pic 7 Desc.</b>	
Insert image here			Insert image here		
<b>GPS Location</b>		<b>GPS Location</b>		<b>Field Station#</b>	
<b>Field Station#</b>		<b>Field Station#</b>		<b>Pic 9 Desc.</b>	
Insert image here			Insert image here		
<b>GPS Location</b>		<b>GPS Location</b>		<b>Field Station#</b>	
<b>Field Station#</b>		<b>Field Station#</b>		<b>Pic 11 Desc.</b>	
Insert image here			Insert image here		
Insert image here			Insert image here		



<b>A/E</b>	124300113	<b>Date/Time</b>	7/22/2021 10:26 AM	<b>Report #</b>	
<b>Pictures</b>					
Insert image here			Insert image here		
<b>GPS Location</b>		<b>GPS Location</b>		<b>Field Station#</b>	
<b>Field Station#</b>		<b>Field Station#</b>		<b>Pic 13 Desc.</b>	
Insert image here			Insert image here		
<b>GPS Location</b>		<b>GPS Location</b>		<b>Field Station#</b>	
<b>Field Station#</b>		<b>Field Station#</b>		<b>Pic 15 Desc.</b>	
Insert image here			Insert image here		
<b>GPS Location</b>		<b>GPS Location</b>		<b>Field Station#</b>	
<b>Field Station#</b>		<b>Field Station#</b>		<b>Pic 17 Desc.</b>	
Insert image here			Insert image here		
Insert image here			Insert image here		