









# Visual Site Inspection Report

<b>Project Name</b>	H-600 Pipeline Spread I	<b>AFE</b>	124300139	<b>Spread</b>	H-600 Pipeline Spread I
<b>Contractor</b>	Precision			<b>Report #</b>	22688
<b>Inspector</b>	Ben Davenport			<b>Date/Time</b>	4/26/2021 10:39 AM
<b>Permit #</b>	TBD	<b>Inspection Type</b>	VA SWPP	<b>Station Begin</b>	13958+31
<b>State</b>	VA	<b>Inspection Area</b>	Partial	<b>Station End</b>	14062+17
<b>County</b>	Franklin	<b>Ground</b>	Damp	<b>Temperature (°F)</b>	72.00
<b>Municipality</b>	N/A	<b>Weather</b>	Sunny	<b>Rain Gauge (in)</b>	0.00
				<b>Rain Accumulation Time (days)</b>	0.00
1. Are the approved (stamped) E&S Plan and PCSM Plan present on site?					Yes
2. Are there activities occurring outside of the limits of disturbance shown on the plan drawings? (If yes, notify the MVP Environmental Permitting Coordinator and explain in comments.)					No
3. Is Construction sequence outlined in the construction notes of the E&S plan set or PCSM plan set being followed? (If No, notify MVP Environmental Permitting Coordinator and explain in comments.)					Yes
4. E&S BMPs (List BMPs and note if installed and maintained as per the plan. If corrective action is needed, a picture is required.)					
<b>E&amp;S BMPs</b>	<b>Compliance Level</b>	<b>Corrective Action</b>		<b>Corrective Time Frame</b>	<b>Date Repaired</b>
Compost Filter Sock	Acceptable				
Sump Pit	Acceptable				
Erosion Control Blanket	Acceptable				
Vegetative Stabilization (Permanent)	Acceptable				
Waterbar End Treatment	Acceptable				
Slope Drain Pipe	Acceptable				
<b>5. Site Conditions</b>					
Is an unauthorized discharge (such as sediment, gravel, oil, HDD fluid, etc.) occurring to waters, wetlands, or beyond defined limits of disturbance resulting from earth disturbance activity or ineffective BMP? If yes, take a photo and immediately contact MVP Environmental Permitting Coordinator.					No
Have inactive disturbed areas (stockpiles, final grade) been stabilized per state requirements?					Yes
Are slopes 3:1 and greater stabilized with appropriate BMPs as per E&S plans?					Yes
Has a new slip/slide been observed? (If yes, complete Slide Report Form)					No



<b>A/E</b>	124300139	<b>Date/Time</b>	4/26/2021 10:39 AM	<b>Report #</b>	22688
<b>6. PCSM BMPs</b> (List BMPs and note if installed and maintained as per the plan. If corrective action is needed, a picture is required.)					
<b>PCSM BMPs</b>	<b>Compliance Level</b>	<b>Corrective Action</b>	<b>Corrective Time Frame</b>	<b>Date Repaired</b>	
<b>7. Identify all remedial measures that have been taken since the previous inspection was conducted.</b>					
<b>Comments</b> (Reference above questions as appropriate.)					
-Available for work -Received instruction from Lead EI for daily tasks -Sunny with damp ground conditions during inspection -Performed SWPPP inspection on portion of MVP Spread I section -Covered territory between station# 13958+31–14062+17 (Foggy Ridge Rd to Bonbrook Mill RC2) -Walked ROW with environmental foreman making note of condition of ROW and environmental controls -Verified the completion of punch list items in covered area -Perimeter controls and ECD's were inspected; no issues identified -Inspection observed condition of RCEs and culverts in section; no issues identified -Inspection observed condition of water bars, sumps, and end treatments along ROW; no issues identified -Continue to monitor ROW for signs of erosion -No items added to punch list					
<b>Note:</b> It is a condition of National Pollutant Discharge Elimination System and Erosion and Sediment permits that a maintenance program be conducted to provide for the operation and maintenance of all BMPs to be inspected on a weekly basis and after each stormwater event. Please list in the space provided comments to note if repairs or replacement are needed or have been made for BMPs as a result of the inspection. Failure to conduct the required inspection may result in permit suspension or the imposition of civil penalties. If supplemental monitoring is required as part of a permit condition this form may be used to meet those monitoring requirements.					

A/E	124300139	Date/Time	4/26/2021 10:39 AM	Report #	
Pictures					
					
37°2'55" N 79°53'35" W 162°S COURSE 342° GPS Rocky Mount, VA 24151, United States 04.26.2021 09:04:15 Accur +/-34.0 Ft ALT 1102 Ft			37°37' N 79°53'19" W 142°SE COURSE 36° GPS Rocky Mount, VA 24151, United States 04.26.2021 09:12:01 Accur +/-54.6 Ft ALT 1142 Ft		
GPS Location	1	GPS Location	2		
Field Station#	13967+00	Field Station#	13979+00		
Pic 1 Desc.	Newly installed sump and CFS end treatment performing intended function.		Pic 2 Desc.	Minor rutting occurring on ROW where landowner took farm equipment across. Will monitor area.	
					
37°3'6" N 79°53'13" W 167°S COURSE 106° GPS Rocky Mount, VA 24151, United States 04.26.2021 09:13:58 Accur +/-56.2 Ft ALT 1089 Ft			37°3'21" N 79°52'55" W 349°N COURSE -1° GPS 18846-18890 Virgil H Goode Hwy, Rocky Mount, VA 24151, United States 04.26.2021 09:30:34 Accur +/-14.0 Ft ALT 1066 Ft		
GPS Location	3	GPS Location	4		
Field Station#	13988+00	Field Station#	14014+00		
Pic 3 Desc.	Curlex on fill slope performing intended function.		Pic 4 Desc.	ROW in final cleanup area has some vegetation growing. Rock end treatment in good condition.	
					
37°3'47" N 79°52'42" W 119°SE COURSE 45° GPS 195 Bonbrook Mill Rd, Rocky Mount, VA 24151, United States 04.26.2021 09:46:43 Accur +/-44.2 Ft ALT 1152 Ft			37°3'58" N 79°52'36" W 265°W COURSE 37° GPS 195 Bonbrook Mill Rd, Rocky Mount, VA 24151, United States 04.26.2021 09:52:40 Accur +/-188.9 Ft ALT 1150 Ft		
GPS Location	5	GPS Location	6		
Field Station#	14045+00	Field Station#	14057+23		
Pic 5 Desc.	Contractor repaired damaged Curlex per punch list item		Pic 6 Desc.	Sump at bottom of slope drain outlet performing intended function. No issues observed.	

<b>A/E</b>	124300139	<b>Date/Time</b>	4/26/2021 10:39 AM	<b>Report #</b>	
<b>Pictures</b>					
Insert image here			Insert image here		
<b>GPS Location</b>		<b>GPS Location</b>		<b>Field Station#</b>	
<b>Field Station#</b>		<b>Field Station#</b>		<b>Pic 7 Desc.</b>	
Insert image here			Insert image here		
<b>GPS Location</b>		<b>GPS Location</b>		<b>Field Station#</b>	
<b>Field Station#</b>		<b>Field Station#</b>		<b>Pic 9 Desc.</b>	
Insert image here			Insert image here		
<b>GPS Location</b>		<b>GPS Location</b>		<b>Field Station#</b>	
<b>Field Station#</b>		<b>Field Station#</b>		<b>Pic 11 Desc.</b>	
Insert image here			Insert image here		

<b>A/E</b>	124300139	<b>Date/Time</b>	4/26/2021 10:39 AM	<b>Report #</b>	
<b>Pictures</b>					
Insert image here			Insert image here		
<b>GPS Location</b>		<b>GPS Location</b>		<b>Field Station#</b>	
<b>Field Station#</b>		<b>Field Station#</b>		<b>Pic 13 Desc.</b>	
Insert image here			Insert image here		
<b>GPS Location</b>		<b>GPS Location</b>		<b>Field Station#</b>	
<b>Field Station#</b>		<b>Field Station#</b>		<b>Pic 15 Desc.</b>	
Insert image here			Insert image here		
<b>GPS Location</b>		<b>GPS Location</b>		<b>Field Station#</b>	
<b>Field Station#</b>		<b>Field Station#</b>		<b>Pic 17 Desc.</b>	
Insert image here			Insert image here		
Insert image here			Insert image here		









# Visual Site Inspection Report

<b>Project Name</b>	H-600 Pipeline Spread I	<b>AFE</b>	124300139	<b>Spread</b>	H-600 Pipeline Spread I
<b>Contractor</b>	Precision			<b>Report #</b>	22690
<b>Inspector</b>	Justin Burch			<b>Date/Time</b>	4/26/2021 11:09 AM
<b>Permit #</b>	TBD	<b>Inspection Type</b>	VA SWPP	<b>Station Begin</b>	14802+19
<b>State</b>	VA	<b>Inspection Area</b>	Full	<b>Station End</b>	14928+52
<b>County</b>	Franklin	<b>Ground</b>	Wet	<b>Temperature (°F)</b>	74.00
<b>Municipality</b>	N/A	<b>Weather</b>	Sunny	<b>Rain Gauge (in)</b>	0.90
				<b>Rain Accumulation Time (days)</b>	6.00
1. Are the approved (stamped) E&S Plan and PCSM Plan present on site?					Yes
2. Are there activities occurring outside of the limits of disturbance shown on the plan drawings? (If yes, notify the MVP Environmental Permitting Coordinator and explain in comments.)					No
3. Is Construction sequence outlined in the construction notes of the E&S plan set or PCSM plan set being followed? (If No, notify MVP Environmental Permitting Coordinator and explain in comments.)					Yes
4. E&S BMPs (List BMPs and note if installed and maintained as per the plan. If corrective action is needed, a picture is required.)					
<b>E&amp;S BMPs</b>	<b>Compliance Level</b>	<b>Corrective Action</b>		<b>Corrective Time Frame</b>	<b>Date Repaired</b>
Waterbar	Acceptable				
Vegetative Stabilization (Permanent)	Acceptable				
Vegetative Stabilization (Temporary)	Communication	Ruts, stabilization repaired		Immediate	4/26/2021
Vegetative Stabilization (Temporary)	Acceptable				
Silt Fence (Reinforce Filter Fence)	Acceptable				
<b>5. Site Conditions</b>					
Is an unauthorized discharge (such as sediment, gravel, oil, HDD fluid, etc.) occurring to waters, wetlands, or beyond defined limits of disturbance resulting from earth disturbance activity or ineffective BMP? If yes, take a photo and immediately contact MVP Environmental Permitting Coordinator.					No
Have inactive disturbed areas (stockpiles, final grade) been stabilized per state requirements?					Yes
Are slopes 3:1 and greater stabilized with appropriate BMPs as per E&S plans?					Yes
Has a new slip/slide been observed? (If yes, complete Slide Report Form)					No



<b>A/E</b>	124300139	<b>Date/Time</b>	4/26/2021 11:09 AM	<b>Report #</b>	22690
<b>6. PCSM BMPs</b> (List BMPs and note if installed and maintained as per the plan. If corrective action is needed, a picture is required.)					
<b>PCSM BMPs</b>	<b>Compliance Level</b>	<b>Corrective Action</b>	<b>Corrective Time Frame</b>	<b>Date Repaired</b>	
<b>7. Identify all remedial measures that have been taken since the previous inspection was conducted.</b>					
<div style="height: 100px;"></div>					
<b>Comments</b> (Reference above questions as appropriate.)					
<ul style="list-style-type: none"> <li>The EI performed a SWPPP inspection from 14802+19 to 14928+52 (Access Road MVP-FR-323 to Ramsey Memorial Road). One issue was submitted for the punch list including a location where a septic service truck made ruts in the ROW while servicing an outhouse. The contractor immediately repaired the ruts and stabilization, and moved the outhouse adjacent to the RCE. Other inspected ECDs were in compliance at the time of inspection.</li> <li>The EI observed that the contractor has worked in the inspection area and addressed a punch list item submitted at the last SWPPP inspection.</li> <li>Since the last SWPPP inspection the area has received one rainfall events totaling 0.90" of rain at Indian Cave road and 0.80" at Armstrong Road.</li> <li>The ROW ground condition is wet.</li> <li>At the time of inspection temporary vegetative stabilization was sufficiently established to inhibit erosion.</li> <li>At the time of inspection permanent vegetative stabilization was sufficiently established from 14810+00 to 14816+00 and from 14920+00 to 14927+00.</li> </ul>					
<b>Note:</b> It is a condition of National Pollutant Discharge Elimination System and Erosion and Sediment permits that a maintenance program be conducted to provide for the operation and maintenance of all BMPs to be inspected on a weekly basis and after each stormwater event. Please list in the space provided comments to note if repairs or replacement are needed or have been made for BMPs as a result of the inspection. Failure to conduct the required inspection may result in permit suspension or the imposition of civil penalties. If supplemental monitoring is required as part of a permit condition this form may be used to meet those monitoring requirements.					

A/E	124300139	Date/Time	4/26/2021 11:09 AM	Report #	
Pictures					
<div>32°NE (M) 36°58'33"N, 79°40'37"W ±1850ft ▲ 936ft</div> 			<div>154°SE (M) 36°58'32"N, 79°40'33"W ±36ft ▲ 962ft</div> 		
GPS Location	0		GPS Location	0	
Field Station#	14807+00		Field Station#	14810+00	
Pic 1 Desc.	Waterbar in acceptable condition		Pic 2 Desc.	Permanent vegetative stabilization in acceptable condition	
<div>15°N (M) 36°58'18"N, 79°39'37"W ±39ft ▲ 988ft</div> 			<div>43°NE (M) 36°58'17"N, 79°39'37"W ±154ft ▲ 985ft</div> 		
GPS Location	0		GPS Location	0	
Field Station#	14861+00		Field Station#	14861+00	
Pic 3 Desc.	ROW was rutted and stabilization was damaged by septic service truck. Item was addressed immediately.		Pic 4 Desc.	Rutted ROW and damaged stabilization was repaired immediately by contractor	
<div>142°SE (M) 36°57'55"N, 79°36'45"W ±16450ft ▲ 907ft</div> 			<div>118°SE (M) 36°58'12"N, 79°39'5"W ±121ft ▲ 885ft</div> 		
GPS Location	0		GPS Location	0	
Field Station#	14886+00		Field Station#	14889+00	
Pic 5 Desc.	Temporary vegetative stabilization in acceptable condition		Pic 6 Desc.	P1 silt fence in acceptable condition	

<b>A/E</b>	124300139	<b>Date/Time</b>	4/26/2021 11:09 AM	<b>Report #</b>	
<b>Pictures</b>					
Insert image here			Insert image here		
<b>GPS Location</b>		<b>GPS Location</b>		<b>Field Station#</b>	
<b>Field Station#</b>		<b>Field Station#</b>		<b>Pic 7 Desc.</b>	
Insert image here			Insert image here		
<b>GPS Location</b>		<b>GPS Location</b>		<b>Field Station#</b>	
<b>Field Station#</b>		<b>Field Station#</b>		<b>Pic 9 Desc.</b>	
Insert image here			Insert image here		
<b>GPS Location</b>		<b>GPS Location</b>		<b>Field Station#</b>	
<b>Field Station#</b>		<b>Field Station#</b>		<b>Pic 11 Desc.</b>	
Insert image here			Insert image here		
Insert image here			Insert image here		









<b>A/E</b>	124300139	<b>Date/Time</b>	4/26/2021 11:09 AM	<b>Report #</b>	
<b>Pictures</b>					
Insert image here			Insert image here		
<b>GPS Location</b>		<b>GPS Location</b>		<b>Field Station#</b>	
<b>Field Station#</b>		<b>Field Station#</b>		<b>Pic 13 Desc.</b>	
Insert image here			Insert image here		
<b>GPS Location</b>		<b>GPS Location</b>		<b>Field Station#</b>	
<b>Field Station#</b>		<b>Field Station#</b>		<b>Pic 15 Desc.</b>	
Insert image here			Insert image here		
<b>GPS Location</b>		<b>GPS Location</b>		<b>Field Station#</b>	
<b>Field Station#</b>		<b>Field Station#</b>		<b>Pic 17 Desc.</b>	
Insert image here			Insert image here		
Insert image here			Insert image here		







# Visual Site Inspection Report

<b>Project Name</b>	H-600 Pipeline Spread I	<b>AFE</b>	124300139	<b>Spread</b>	H-600 Pipeline Spread I
<b>Contractor</b>	Precision			<b>Report #</b>	22691
<b>Inspector</b>	John White			<b>Date/Time</b>	4/26/2021 11:18 AM
<b>Permit #</b>	TBD	<b>Inspection Type</b>	VA SWPP	<b>Station Begin</b>	15647+03
<b>State</b>	VA	<b>Inspection Area</b>	Full	<b>Station End</b>	15772+27
<b>County</b>	Pittsylvania	<b>Ground</b>	Damp	<b>Temperature (°F)</b>	66.00
<b>Municipality</b>	Chatham	<b>Weather</b>	Sunny	<b>Rain Gauge (in)</b>	0.60
				<b>Rain Accumulation Time (days)</b>	6.00
1. Are the approved (stamped) E&S Plan and PCSM Plan present on site?					Yes
2. Are there activities occurring outside of the limits of disturbance shown on the plan drawings? (If yes, notify the MVP Environmental Permitting Coordinator and explain in comments.)					No
3. Is Construction sequence outlined in the construction notes of the E&S plan set or PCSM plan set being followed? (If No, notify MVP Environmental Permitting Coordinator and explain in comments.)					Yes
4. E&S BMPs (List BMPs and note if installed and maintained as per the plan. If corrective action is needed, a picture is required.)					
<b>E&amp;S BMPs</b>	<b>Compliance Level</b>	<b>Corrective Action</b>	<b>Corrective Time Frame</b>	<b>Date Repaired</b>	
Compost Filter Sock	Communication	Contractor repaired upon discovery		4/26/2021	
Cleanwater Diversion Pipe	Acceptable				
Equipment Bridge	Acceptable				
Erosion Control Blanket	Acceptable				
Housekeeping	Acceptable				
Rock Filter Outlet	Acceptable				
Sensitive Resource Buffer	Acceptable				
Sensitive Resource Signage	Acceptable				
Vegetative Stabilization (Temporary)	Acceptable				
<b>5. Site Conditions</b>					
Is an unauthorized discharge (such as sediment, gravel, oil, HDD fluid, etc.) occurring to waters, wetlands, or beyond defined limits of disturbance resulting from earth disturbance activity or ineffective BMP? If yes, take a photo and immediately contact MVP Environmental Permitting Coordinator.					No
Have inactive disturbed areas (stockpiles, final grade) been stabilized per state requirements?					Yes
Are slopes 3:1 and greater stabilized with appropriate BMPs as per E&S plans?					Yes
Has a new slip/slide been observed? (If yes, complete Slide Report Form)					No

<b>A/E</b>	124300139	<b>Date/Time</b>	4/26/2021 11:18 AM	<b>Report #</b>	22691
<b>6. PCSM BMPs</b> (List BMPs and note if installed and maintained as per the plan. If corrective action is needed, a picture is required.)					
<b>PCSM BMPs</b>	<b>Compliance Level</b>	<b>Corrective Action</b>	<b>Corrective Time Frame</b>	<b>Date Repaired</b>	
<b>7. Identify all remedial measures that have been taken since the previous inspection was conducted.</b>					
<b>Comments</b> (Reference above questions as appropriate.)					
Performed SWPPP Inspection on this section. There were issues identified and repaired upon discovery by the Contractor. Other than that there were no issues to report at the time of Inspection.					
<b>Note:</b> It is a condition of National Pollutant Discharge Elimination System and Erosion and Sediment permits that a maintenance program be conducted to provide for the operation and maintenance of all BMPs to be inspected on a weekly basis and after each stormwater event. Please list in the space provided comments to note if repairs or replacement are needed or have been made for BMPs as a result of the inspection. Failure to conduct the required inspection may result in permit suspension or the imposition of civil penalties. If supplemental monitoring is required as part of a permit condition this form may be used to meet those monitoring requirements.					

<b>AFE</b>	124300139	<b>Date/Time</b>	4/26/2021 11:18 AM	<b>Report #</b>	
<b>Pictures</b>					
					
<b>GPS Location</b>	O	<b>GPS Location</b>	O		
<b>Field Station#</b>	15663+00	<b>Field Station#</b>	15735+00		
<b>Pic 1 Desc.</b>	Observing temporary stabilization, sump and end treatment		<b>Pic 2 Desc.</b>	Observing CFS that required maintenance	
					
<b>GPS Location</b>	O	<b>GPS Location</b>	O		
<b>Field Station#</b>	15735+00	<b>Field Station#</b>	15679+00		
<b>Pic 3 Desc.</b>	Observing CFS that received maintenance		<b>Pic 4 Desc.</b>	Observing safety fence that required maintenance	
					
<b>GPS Location</b>	O	<b>GPS Location</b>	O		
<b>Field Station#</b>	15679+00	<b>Field Station#</b>	15671+93		
<b>Pic 5 Desc.</b>	Observing safety fence that received maintenance		<b>Pic 6 Desc.</b>	Observing temporary stabilization, signage, buffer, equipment crossing and ECD's	



<b>AFE</b>	124300139	<b>Date/Time</b>	4/26/2021 11:18 AM	<b>Report #</b>	
<b>Pictures</b>					
					
<b>GPS Location</b>	O	<b>GPS Location</b>	O		
<b>Field Station#</b>	15706+00	<b>Field Station#</b>	15713+52		
<b>Pic 7 Desc.</b>	Observing temporary stabilization, water bar, erosion control blanket and cfs checks	<b>Pic 8 Desc.</b>	Observing temporary stabilization, water bars, buffer, signage, equipment crossing and ECD's		
					
<b>GPS Location</b>	O	<b>GPS Location</b>	O		
<b>Field Station#</b>	15735+50	<b>Field Station#</b>	15740+00		
<b>Pic 9 Desc.</b>	Observing temporary stabilization, CWD outlet and ECD's	<b>Pic 10 Desc.</b>	Observing temporary stabilization, sump and end treatment		
Insert image here		Insert image here			
<b>GPS Location</b>		<b>GPS Location</b>			
<b>Field Station#</b>		<b>Field Station#</b>			
<b>Pic 11 Desc.</b>		<b>Pic 12 Desc.</b>			

<b>A/E</b>	124300139	<b>Date/Time</b>	4/26/2021 11:18 AM	<b>Report #</b>	
<b>Pictures</b>					
Insert image here			Insert image here		
<b>GPS Location</b>		<b>GPS Location</b>		<b>Field Station#</b>	
<b>Field Station#</b>		<b>Field Station#</b>		<b>Pic 13 Desc.</b>	
Insert image here			Insert image here		
<b>GPS Location</b>		<b>GPS Location</b>		<b>Field Station#</b>	
<b>Field Station#</b>		<b>Field Station#</b>		<b>Pic 15 Desc.</b>	
Insert image here			Insert image here		
<b>GPS Location</b>		<b>GPS Location</b>		<b>Field Station#</b>	
<b>Field Station#</b>		<b>Field Station#</b>		<b>Pic 17 Desc.</b>	
Insert image here			Insert image here		









# Visual Site Inspection Report







<b>Project Name</b>	H-600 Pipeline Spread I	<b>AFE</b>	124300139	<b>Spread</b>	H-600 Pipeline Spread I
<b>Contractor</b>	Precision			<b>Report #</b>	22696
<b>Inspector</b>	Ben Farmer			<b>Date/Time</b>	4/26/2021 1:31 PM
<b>Permit #</b>	TBD	<b>Inspection Type</b>	VA SWPP	<b>Station Begin</b>	15260+00
<b>State</b>	VA	<b>Inspection Area</b>	Partial	<b>Station End</b>	15370+62
<b>County</b>	Pittsylvania	<b>Ground</b>	Dry	<b>Temperature (°F)</b>	53.00
<b>Municipality</b>	Chatham	<b>Weather</b>	Sunny	<b>Rain Gauge (in)</b>	0.00
				<b>Rain Accumulation Time (days)</b>	0.00
1. Are the approved (stamped) E&S Plan and PCSM Plan present on site?					Yes
2. Are there activities occurring outside of the limits of disturbance shown on the plan drawings? (If yes, notify the MVP Environmental Permitting Coordinator and explain in comments.)					No
3. Is Construction sequence outlined in the construction notes of the E&S plan set or PCSM plan set being followed? (If No, notify MVP Environmental Permitting Coordinator and explain in comments.)					Yes
4. E&S BMPs (List BMPs and note if installed and maintained as per the plan. If corrective action is needed, a picture is required.)					
<b>E&amp;S BMPs</b>	<b>Compliance Level</b>	<b>Corrective Action</b>	<b>Corrective Time Frame</b>	<b>Date Repaired</b>	
Equipment Bridge	Communication	Equipment bridge sideboard needs t			
Silt Fence (Filter Fabric Fence)	Communication	P1 has been damaged by livestock i			
Cleanwater Diversion Pipe	Acceptable				
Compost Filter Sock	Acceptable				
Rock Construction Entrance	Acceptable				
Vegetative Stabilization (Temporary)	Acceptable				
Waterbar	Acceptable				
<b>5. Site Conditions</b>					
Is an unauthorized discharge (such as sediment, gravel, oil, HDD fluid, etc.) occurring to waters, wetlands, or beyond defined limits of disturbance resulting from earth disturbance activity or ineffective BMP? If yes, take a photo and immediately contact MVP Environmental Permitting Coordinator.					No
Have inactive disturbed areas (stockpiles, final grade) been stabilized per state requirements?					Yes
Are slopes 3:1 and greater stabilized with appropriate BMPs as per E&S plans?					Yes
Has a new slip/slide been observed? (If yes, complete Slide Report Form)					No

<b>AFE</b>	124300139	<b>Date/Time</b>	4/26/2021 1:31 PM	<b>Report #</b>	22696
<b>6. PCSM BMPs</b> (List BMPs and note if installed and maintained as per the plan. If corrective action is needed, a picture is required.)					
<b>PCSM BMPs</b>	<b>Compliance Level</b>	<b>Corrective Action</b>	<b>Corrective Time Frame</b>	<b>Date Repaired</b>	
<b>7. Identify all remedial measures that have been taken since the previous inspection was conducted.</b>					
<b>Comments</b> (Reference above questions as appropriate.)					
SWPPP Inspection (Sunny, 53 F) Rain Gauge= 0.0" 15260+00-15370+62  -EI began inspection at Snowberry Rd. -RCEs are in good condition at all road crossings. -CFS is in good condition throughout this section. -Sideboard needs to be reattached on equipment bridge at 15346+90. -P1 is in good condition at all stream and wetland buffers. -CWD is in good condition at 15338+00. -Wetland buffer P1 remains in good condition at 15311+78. -P1 has been damaged by livestock at 15299+00 and needs to be replaced/repaired. CWD is in good condition at 15299+25. -Vegetation continuing to fill in throughout this section.  *Issues identified in the field have been added to the punch list to be addressed by the contractor.					
<b>Note:</b> It is a condition of National Pollutant Discharge Elimination System and Erosion and Sediment permits that a maintenance program be conducted to provide for the operation and maintenance of all BMPs to be inspected on a weekly basis and after each stormwater event. Please list in the space provided comments to note if repairs or replacement are needed or have been made for BMPs as a result of the inspection. Failure to conduct the required inspection may result in permit suspension or the imposition of civil penalties. If supplemental monitoring is required as part of a permit condition this form may be used to meet those monitoring requirements.					



<b>AFE</b>	124300139	<b>Date/Time</b>	4/26/2021 1:31 PM	<b>Report #</b>	
<b>Pictures</b>					
					
<b>GPS Location</b>	See photo		<b>GPS Location</b>	See photo	
<b>Field Station#</b>	15346+90		<b>Field Station#</b>	15299+00	
<b>Pic 1 Desc.</b>	Equipment bridge sideboard needs to be reattached.		<b>Pic 2 Desc.</b>	P1 has been damaged by livestock and needs to be repaired/replaced.	
					
<b>GPS Location</b>	See photo		<b>GPS Location</b>	See photo	
<b>Field Station#</b>	15299+00		<b>Field Station#</b>	15370+62	
<b>Pic 3 Desc.</b>	P1 has been damaged by livestock and needs to be repaired/replaced.		<b>Pic 4 Desc.</b>	RCEs are in good condition at all road crossings.	
					
<b>GPS Location</b>	See photo		<b>GPS Location</b>	See photo	
<b>Field Station#</b>	15368+00		<b>Field Station#</b>	15348+21	
<b>Pic 5 Desc.</b>	Vegetation continues to fill in throughout this section of ROW.		<b>Pic 6 Desc.</b>	CFS is in good condition throughout this section.	



AFE	124300139	Date/Time	4/26/2021 1:31 PM	Report #	
Pictures					
					
GPS Location	See photo		GPS Location	See photo	
Field Station#	15345+34		Field Station#	15338+00	
Pic 7 Desc.	Waterbars are in good condition and functioning.		Pic 8 Desc.	CWD inlet remains in good condition.	
					
GPS Location	See photo		GPS Location	See photo	
Field Station#	15325+00		Field Station#	15311+78	
Pic 9 Desc.	Vegetation continues to fill in throughout this section of ROW.		Pic 10 Desc.	Wetland buffer P1 remains in good condition.	
					
GPS Location	See photo		GPS Location	See photo	
Field Station#	15299+25		Field Station#	15299+25	
Pic 11 Desc.	CWD inlet is in good condition.		Pic 12 Desc.	CWD outlet remains in good condition.	

<b>A/E</b>	124300139	<b>Date/Time</b>	4/26/2021 1:31 PM	<b>Report #</b>	
<b>Pictures</b>					
Insert image here			Insert image here		
<b>GPS Location</b>		<b>GPS Location</b>		<b>Field Station#</b>	
<b>Field Station#</b>		<b>Field Station#</b>		<b>Pic 13 Desc.</b>	
Insert image here			Insert image here		
<b>GPS Location</b>		<b>GPS Location</b>		<b>Field Station#</b>	
<b>Field Station#</b>		<b>Field Station#</b>		<b>Pic 15 Desc.</b>	
Insert image here			Insert image here		
<b>GPS Location</b>		<b>GPS Location</b>		<b>Field Station#</b>	
<b>Field Station#</b>		<b>Field Station#</b>		<b>Pic 17 Desc.</b>	
Insert image here			Insert image here		
Insert image here			Insert image here		



# Visual Site Inspection Report

<b>Project Name</b>	H-600 Pipeline Spread I	<b>AFE</b>	124300139	<b>Spread</b>	H-600 Pipeline Spread I
<b>Contractor</b>	Precision			<b>Report #</b>	22699
<b>Inspector</b>	Charles Head			<b>Date/Time</b>	4/26/2021 3:22 PM
<b>Permit #</b>	TBD	<b>Inspection Type</b>	VA SWPP	<b>Station Begin</b>	14454+22
<b>State</b>	VA	<b>Inspection Area</b>	Full	<b>Station End</b>	14546+75
<b>County</b>	Franklin	<b>Ground</b>	Damp	<b>Temperature (°F)</b>	71.00
<b>Municipality</b>	N/A	<b>Weather</b>	Sunny	<b>Rain Gauge (in)</b>	0.90
				<b>Rain Accumulation Time (days)</b>	1.00
1. Are the approved (stamped) E&S Plan and PCSM Plan present on site?					Yes
2. Are there activities occurring outside of the limits of disturbance shown on the plan drawings? (If yes, notify the MVP Environmental Permitting Coordinator and explain in comments.)					No
3. Is Construction sequence outlined in the construction notes of the E&S plan set or PCSM plan set being followed? (If No, notify MVP Environmental Permitting Coordinator and explain in comments.)					Yes
4. E&S BMPs (List BMPs and note if installed and maintained as per the plan. If corrective action is needed, a picture is required.)					
<b>E&amp;S BMPs</b>	<b>Compliance Level</b>	<b>Corrective Action</b>	<b>Corrective Time Frame</b>	<b>Date Repaired</b>	
3rd Party Damages	Communication	Repair livestock damage to CFS & F			
Cleanwater Diversion Pipe	Acceptable				
Compost Filter Sock	Communication	Repair livestock damage			
Equipment Bridge	Acceptable				
Rock Construction Entrance	Acceptable				
Sensitive Resource Buffer	Acceptable				
Sensitive Resource Signage	Acceptable				
Silt Fence (Filter Fabric Fence)	Communication	Repair livestock damage			
<b>5. Site Conditions</b>					
Is an unauthorized discharge (such as sediment, gravel, oil, HDD fluid, etc.) occurring to waters, wetlands, or beyond defined limits of disturbance resulting from earth disturbance activity or ineffective BMP? If yes, take a photo and immediately contact MVP Environmental Permitting Coordinator.					No
Have inactive disturbed areas (stockpiles, final grade) been stabilized per state requirements?					Yes
Are slopes 3:1 and greater stabilized with appropriate BMPs as per E&S plans?					Yes
Has a new slip/slide been observed? (If yes, complete Slide Report Form)					No

<b>A/E</b>	124300139	<b>Date/Time</b>	4/26/2021 3:22 PM	<b>Report #</b>	22699
<b>6. PCSM BMPs</b> (List BMPs and note if installed and maintained as per the plan. If corrective action is needed, a picture is required.)					
<b>PCSM BMPs</b>	<b>Compliance Level</b>	<b>Corrective Action</b>	<b>Corrective Time Frame</b>	<b>Date Repaired</b>	
<b>7. Identify all remedial measures that have been taken since the previous inspection was conducted.</b>					
<b>Comments</b> (Reference above questions as appropriate.)					
SWPPP inspection of Spread I. Inspection was conducted of LOD and resource boundary ECDs, resources, road crossings, RCEs, water bars, sumps, end treatments, CWDs, stabilization and seeding activities, and general ROW conditions. BMPs listed above. Seeding and stabilization practices are progressing. Contractor has addressed and continues to address maintenance issues. Streams running clean and clear of sediment at time of inspection. Maintenance issues observed during inspection can be found below and on daily punch list.					
<b>Note:</b> It is a condition of National Pollutant Discharge Elimination System and Erosion and Sediment permits that a maintenance program be conducted to provide for the operation and maintenance of all BMPs to be inspected on a weekly basis and after each stormwater event. Please list in the space provided comments to note if repairs or replacement are needed or have been made for BMPs as a result of the inspection. Failure to conduct the required inspection may result in permit suspension or the imposition of civil penalties. If supplemental monitoring is required as part of a permit condition this form may be used to meet those monitoring requirements.					



<b>AFE</b>	124300139	<b>Date/Time</b>	4/26/2021 3:22 PM	<b>Report #</b>	
<b>Pictures</b>					
<b>GPS Location</b>	0	<b>GPS Location</b>	0		
<b>Field Station#</b>	14535+00	<b>Field Station#</b>	14524+00		
<b>Pic 1 Desc.</b>	Approximately 14535+00. Overview of ROW.	<b>Pic 2 Desc.</b>	Approximately 14524+00. Overview of road crossing and RCEs.		
<b>GPS Location</b>	0	<b>GPS Location</b>	0		
<b>Field Station#</b>	14496+64	<b>Field Station#</b>	14486+00		
<b>Pic 3 Desc.</b>	Approximately 14496+64. Overview of stream crossing, equipment bridge and ECDs at stream S-G20.	<b>Pic 4 Desc.</b>	Approximately 14486+00. CFS requires maintenance. Damaged by livestock.		
<b>GPS Location</b>	0	<b>GPS Location</b>	0		
<b>Field Station#</b>	14483+50	<b>Field Station#</b>	14457+00		
<b>Pic 5 Desc.</b>	Approximately 14483+50. P-1 requires maintenance. Damaged by livestock.	<b>Pic 6 Desc.</b>	Approximately 14457+00. Overview of ROW.		

<b>A/E</b>	124300139	<b>Date/Time</b>	4/26/2021 3:22 PM	<b>Report #</b>	
<b>Pictures</b>					
Insert image here			Insert image here		
<b>GPS Location</b>		<b>GPS Location</b>		<b>Field Station#</b>	
<b>Field Station#</b>		<b>Field Station#</b>		<b>Pic 7 Desc.</b>	
Insert image here			Insert image here		
<b>GPS Location</b>		<b>GPS Location</b>		<b>Field Station#</b>	
<b>Field Station#</b>		<b>Field Station#</b>		<b>Pic 9 Desc.</b>	
Insert image here			Insert image here		
<b>GPS Location</b>		<b>GPS Location</b>		<b>Field Station#</b>	
<b>Field Station#</b>		<b>Field Station#</b>		<b>Pic 11 Desc.</b>	
Insert image here			Insert image here		
Insert image here			Insert image here		

<b>A/E</b>	124300139	<b>Date/Time</b>	4/26/2021 3:22 PM	<b>Report #</b>	
<b>Pictures</b>					
Insert image here			Insert image here		
<b>GPS Location</b>		<b>GPS Location</b>		<b>Field Station#</b>	
<b>Field Station#</b>		<b>Field Station#</b>		<b>Pic 13 Desc.</b>	
Insert image here			Insert image here		
<b>GPS Location</b>		<b>GPS Location</b>		<b>Field Station#</b>	
<b>Field Station#</b>		<b>Field Station#</b>		<b>Pic 15 Desc.</b>	
Insert image here			Insert image here		
<b>GPS Location</b>		<b>GPS Location</b>		<b>Field Station#</b>	
<b>Field Station#</b>		<b>Field Station#</b>		<b>Pic 17 Desc.</b>	
Insert image here			Insert image here		







# Visual Site Inspection Report

<b>Project Name</b>	H-600 Pipeline Spread I	<b>AFE</b>	124300139	<b>Spread</b>	H-600 Pipeline Spread I
<b>Contractor</b>	Precision			<b>Report #</b>	22734
<b>Inspector</b>	John White			<b>Date/Time</b>	4/27/2021 9:20 AM
<b>Permit #</b>	TBD	<b>Inspection Type</b>	VA SWPP	<b>Station Begin</b>	15772+27
<b>State</b>	VA	<b>Inspection Area</b>	Full	<b>Station End</b>	15947+64
<b>County</b>	Pittsylvania	<b>Ground</b>	Dry	<b>Temperature (°F)</b>	65.00
<b>Municipality</b>	Chatham	<b>Weather</b>	Sunny	<b>Rain Gauge (in)</b>	0.60
				<b>Rain Accumulation Time (days)</b>	6.00
1. Are the approved (stamped) E&S Plan and PCSM Plan present on site?					Yes
2. Are there activities occurring outside of the limits of disturbance shown on the plan drawings? (If yes, notify the MVP Environmental Permitting Coordinator and explain in comments.)					No
3. Is Construction sequence outlined in the construction notes of the E&S plan set or PCSM plan set being followed? (If No, notify MVP Environmental Permitting Coordinator and explain in comments.)					Yes
4. E&S BMPs (List BMPs and note if installed and maintained as per the plan. If corrective action is needed, a picture is required.)					
<b>E&amp;S BMPs</b>	<b>Compliance Level</b>	<b>Corrective Action</b>		<b>Corrective Time Frame</b>	<b>Date Repaired</b>
Cleanwater Diversion Pipe	Acceptable				
Compost Filter Sock	Acceptable				
Equipment Bridge	Acceptable				
Housekeeping	Acceptable				
Plunge Pool	Acceptable				
Rock-lined Channel	Acceptable				
Rock Filter Outlet	Acceptable				
Sensitive Resource Buffer	Acceptable				
Sensitive Resource Signage	Acceptable				
<b>5. Site Conditions</b>					
Is an unauthorized discharge (such as sediment, gravel, oil, HDD fluid, etc.) occurring to waters, wetlands, or beyond defined limits of disturbance resulting from earth disturbance activity or ineffective BMP? If yes, take a photo and immediately contact MVP Environmental Permitting Coordinator.					No
Have inactive disturbed areas (stockpiles, final grade) been stabilized per state requirements?					Yes
Are slopes 3:1 and greater stabilized with appropriate BMPs as per E&S plans?					Yes
Has a new slip/slide been observed? (If yes, complete Slide Report Form)					No

<b>A/E</b>	124300139	<b>Date/Time</b>	4/27/2021 9:20 AM	<b>Report #</b>	22734
<b>6. PCSM BMPs</b> (List BMPs and note if installed and maintained as per the plan. If corrective action is needed, a picture is required.)					
<b>PCSM BMPs</b>	<b>Compliance Level</b>	<b>Corrective Action</b>	<b>Corrective Time Frame</b>	<b>Date Repaired</b>	
<b>7. Identify all remedial measures that have been taken since the previous inspection was conducted.</b>					
<b>Comments</b> (Reference above questions as appropriate.)					
Performed SWPPP Inspection on this section. There were no issues to report at the time of Inspection.					
<b>Note:</b> It is a condition of National Pollutant Discharge Elimination System and Erosion and Sediment permits that a maintenance program be conducted to provide for the operation and maintenance of all BMPs to be inspected on a weekly basis and after each stormwater event. Please list in the space provided comments to note if repairs or replacement are needed or have been made for BMPs as a result of the inspection. Failure to conduct the required inspection may result in permit suspension or the imposition of civil penalties. If supplemental monitoring is required as part of a permit condition this form may be used to meet those monitoring requirements.					

<b>AFE</b>	124300139	<b>Date/Time</b>	4/27/2021 9:20 AM	<b>Report #</b>	
<b>Pictures</b>					
<b>GPS Location</b>		<b>GPS Location</b>			
<b>Field Station#</b>		<b>Field Station#</b>			
<b>Pic 1 Desc.</b>		<b>Pic 2 Desc.</b>			
<b>GPS Location</b>		<b>GPS Location</b>			
<b>Field Station#</b>		<b>Field Station#</b>			
<b>Pic 3 Desc.</b>		<b>Pic 4 Desc.</b>			
<b>GPS Location</b>		<b>GPS Location</b>			
<b>Field Station#</b>		<b>Field Station#</b>			
<b>Pic 5 Desc.</b>		<b>Pic 6 Desc.</b>			



<b>A/E</b>	124300139	<b>Date/Time</b>	4/27/2021 9:20 AM	<b>Report #</b>	
<b>Pictures</b>					
					
<b>GPS Location</b>	O	<b>GPS Location</b>	O		
<b>Field Station#</b>	15774+00	<b>Field Station#</b>	15790+00		
<b>Pic 7 Desc.</b>	Observing temporary stabilization, water bar, sump and end treatment	<b>Pic 8 Desc.</b>	Observing temporary stabilization.		
Insert image here		Insert image here			
<b>GPS Location</b>		<b>GPS Location</b>			
<b>Field Station#</b>		<b>Field Station#</b>			
<b>Pic 9 Desc.</b>		<b>Pic 10 Desc.</b>			
Insert image here		Insert image here			
<b>GPS Location</b>		<b>GPS Location</b>			
<b>Field Station#</b>		<b>Field Station#</b>			
<b>Pic 11 Desc.</b>		<b>Pic 12 Desc.</b>			

<b>A/E</b>	124300139	<b>Date/Time</b>	4/27/2021 9:20 AM	<b>Report #</b>	
<b>Pictures</b>					
Insert image here			Insert image here		
<b>GPS Location</b>		<b>GPS Location</b>		<b>Field Station#</b>	
<b>Field Station#</b>		<b>Field Station#</b>		<b>Pic 13 Desc.</b>	
Insert image here			Insert image here		
<b>GPS Location</b>		<b>GPS Location</b>		<b>Field Station#</b>	
<b>Field Station#</b>		<b>Field Station#</b>		<b>Pic 15 Desc.</b>	
Insert image here			Insert image here		
<b>GPS Location</b>		<b>GPS Location</b>		<b>Field Station#</b>	
<b>Field Station#</b>		<b>Field Station#</b>		<b>Pic 17 Desc.</b>	
Insert image here			Insert image here		
Insert image here			Insert image here		




# Visual Site Inspection Report

<b>Project Name</b>	H-600 Pipeline Spread I	<b>AFE</b>	124300139	<b>Spread</b>	H-600 Pipeline Spread I
<b>Contractor</b>	Precision			<b>Report #</b>	22745
<b>Inspector</b>	Ben Davenport			<b>Date/Time</b>	4/27/2021 10:35 AM
<b>Permit #</b>	TBD	<b>Inspection Type</b>	VA SWPP	<b>Station Begin</b>	14062+17
<b>State</b>	VA	<b>Inspection Area</b>	Partial	<b>Station End</b>	14171+36
<b>County</b>	Franklin	<b>Ground</b>	Damp	<b>Temperature (°F)</b>	79.00
<b>Municipality</b>	N/A	<b>Weather</b>	Sunny	<b>Rain Gauge (in)</b>	0.00
				<b>Rain Accumulation Time (days)</b>	0.00
1. Are the approved (stamped) E&S Plan and PCSM Plan present on site?					Yes
2. Are there activities occurring outside of the limits of disturbance shown on the plan drawings? (If yes, notify the MVP Environmental Permitting Coordinator and explain in comments.)					No
3. Is Construction sequence outlined in the construction notes of the E&S plan set or PCSM plan set being followed? (If No, notify MVP Environmental Permitting Coordinator and explain in comments.)					Yes
4. E&S BMPs (List BMPs and note if installed and maintained as per the plan. If corrective action is needed, a picture is required.)					
<b>E&amp;S BMPs</b>	<b>Compliance Level</b>	<b>Corrective Action</b>		<b>Corrective Time Frame</b>	<b>Date Repaired</b>
Vegetative Stabilization (Temporary)	Acceptable				
Compost Filter Sock	Acceptable				
Rock Check Dam	Acceptable				
Plunge Pool	Acceptable				
Silt Fence (Filter Fabric Fence)	Acceptable				
Equipment Bridge	Acceptable				
Silt Fence (Reinforced Filter Fabric Fence)	Acceptable				
Erosion Control Blanket	Acceptable				
<b>5. Site Conditions</b>					
Is an unauthorized discharge (such as sediment, gravel, oil, HDD fluid, etc.) occurring to waters, wetlands, or beyond defined limits of disturbance resulting from earth disturbance activity or ineffective BMP? If yes, take a photo and immediately contact MVP Environmental Permitting Coordinator.					No
Have inactive disturbed areas (stockpiles, final grade) been stabilized per state requirements?					Yes
Are slopes 3:1 and greater stabilized with appropriate BMPs as per E&S plans?					Yes
Has a new slip/slide been observed? (If yes, complete Slide Report Form)					No

<b>AFE</b>	124300139	<b>Date/Time</b>	4/27/2021 10:35 AM	<b>Report #</b>	22745
<b>6. PCSM BMPs</b> (List BMPs and note if installed and maintained as per the plan. If corrective action is needed, a picture is required.)					
<b>PCSM BMPs</b>	<b>Compliance Level</b>	<b>Corrective Action</b>	<b>Corrective Time Frame</b>	<b>Date Repaired</b>	
<b>7. Identify all remedial measures that have been taken since the previous inspection was conducted.</b>					
<b>Comments</b> (Reference above questions as appropriate.)					
-Available for work -Received instruction from Lead EI for daily tasks -Performed SWPPP inspection on portion of MVP Spread I section -Sunny with damp ground conditions during inspection -Covered territory between station# 14062+17-14171+36 (Bonbrook Mill RC2 to Angle Plantation Rd) -Walked ROW with environmental straw and laborer making note of condition of ROW and environmental controls -Checked road crossings and environmental hot spots during inspection; no issues identified -Perimeter controls and ECD's were inspected; no issues identified -Inspection observed condition of water bars, sumps, and end treatments along ROW; no issues identified -Observed condition of vegetation in section in both temporary and permanent areas -No environmental/maintenance issues identified in section or added to punch list					
<b>Note:</b> It is a condition of National Pollutant Discharge Elimination System and Erosion and Sediment permits that a maintenance program be conducted to provide for the operation and maintenance of all BMPs to be inspected on a weekly basis and after each stormwater event. Please list in the space provided comments to note if repairs or replacement are needed or have been made for BMPs as a result of the inspection. Failure to conduct the required inspection may result in permit suspension or the imposition of civil penalties. If supplemental monitoring is required as part of a permit condition this form may be used to meet those monitoring requirements.					



<b>AFE</b>	124300139	<b>Date/Time</b>	4/27/2021 10:35 AM	<b>Report #</b>	
<b>Pictures</b>					
					
<b>GPS Location</b> 1			<b>GPS Location</b> 2		
<b>Field Station#</b> 14064+00			<b>Field Station#</b> 14067+00		
<b>Pic 1 Desc.</b> CFS check dams and erosion control blanket performing intended functions			<b>Pic 2 Desc.</b> Temporary vegetative area along ROW. No issues observed		
					
<b>GPS Location</b> 3			<b>GPS Location</b> 4		
<b>Field Station#</b> 14069+00			<b>Field Station#</b> 14105+32		
<b>Pic 3 Desc.</b> Plunge pool and surrounding ECDs performing intended functions			<b>Pic 4 Desc.</b> Equipment bridge and surrounding ECDs in place and functional. Vegetation growing along ROW		
					
<b>GPS Location</b> 5			<b>GPS Location</b> 6		
<b>Field Station#</b> 14141+62			<b>Field Station#</b> 14155+00		
<b>Pic 5 Desc.</b> Equipment bridge and surrounding ECDs in place and functional. Vegetation growing along ROW			<b>Pic 6 Desc.</b> Temporary vegetative area along ROW. No issues observed		



<b>A/E</b>	124300139	<b>Date/Time</b>	4/27/2021 10:35 AM	<b>Report #</b>	
<b>Pictures</b>					
Insert image here			Insert image here		
<b>GPS Location</b>		<b>GPS Location</b>		<b>Field Station#</b>	
<b>Field Station#</b>		<b>Field Station#</b>		<b>Pic 7 Desc.</b>	
Insert image here			Insert image here		
<b>GPS Location</b>		<b>GPS Location</b>		<b>Field Station#</b>	
<b>Field Station#</b>		<b>Field Station#</b>		<b>Pic 9 Desc.</b>	
Insert image here			Insert image here		
<b>GPS Location</b>		<b>GPS Location</b>		<b>Field Station#</b>	
<b>Field Station#</b>		<b>Field Station#</b>		<b>Pic 11 Desc.</b>	
Insert image here			Insert image here		
Insert image here			Insert image here		

<b>A/E</b>	124300139	<b>Date/Time</b>	4/27/2021 10:35 AM	<b>Report #</b>	
<b>Pictures</b>					
Insert image here			Insert image here		
<b>GPS Location</b>		<b>GPS Location</b>		<b>Field Station#</b>	
<b>Field Station#</b>		<b>Field Station#</b>		<b>Pic 13 Desc.</b>	
Insert image here			Insert image here		
<b>GPS Location</b>		<b>GPS Location</b>		<b>Field Station#</b>	
<b>Field Station#</b>		<b>Field Station#</b>		<b>Pic 15 Desc.</b>	
Insert image here			Insert image here		
<b>GPS Location</b>		<b>GPS Location</b>		<b>Field Station#</b>	
<b>Field Station#</b>		<b>Field Station#</b>		<b>Pic 17 Desc.</b>	
Insert image here			Insert image here		






# Visual Site Inspection Report

<b>Project Name</b>	H-600 Pipeline Spread I	<b>AFE</b>	124300139	<b>Spread</b>	H-600 Pipeline Spread I
<b>Contractor</b>	Precision			<b>Report #</b>	22747
<b>Inspector</b>	Justin Burch			<b>Date/Time</b>	4/27/2021 12:30 PM
<b>Permit #</b>	TBD	<b>Inspection Type</b>	VA SWPP	<b>Station Begin</b>	14928+52
<b>State</b>	VA	<b>Inspection Area</b>	Full	<b>Station End</b>	15063+85
<b>County</b>	Franklin/Pittsylvania	<b>Ground</b>	Damp	<b>Temperature (°F)</b>	82.00
<b>Municipality</b>	Chatham	<b>Weather</b>	Sunny	<b>Rain Gauge (in)</b>	0.80
				<b>Rain Accumulation Time (days)</b>	6.00
1. Are the approved (stamped) E&S Plan and PCSM Plan present on site?					Yes
2. Are there activities occurring outside of the limits of disturbance shown on the plan drawings? (If yes, notify the MVP Environmental Permitting Coordinator and explain in comments.)					No
3. Is Construction sequence outlined in the construction notes of the E&S plan set or PCSM plan set being followed? (If No, notify MVP Environmental Permitting Coordinator and explain in comments.)					Yes
4. E&S BMPs (List BMPs and note if installed and maintained as per the plan. If corrective action is needed, a picture is required.)					
<b>E&amp;S BMPs</b>	<b>Compliance Level</b>	<b>Corrective Action</b>	<b>Corrective Time Frame</b>	<b>Date Repaired</b>	
Silt Fence (Reinforce Filter Fence)	Acceptable				
Vegetative Stabilization (Permanent)	Acceptable				
Compost Filter Sock	Communication				
Vegetative Stabilization (Temporary)	Communication				
Waterbar	Acceptable				
Vegetative Stabilization (Temporary)	Acceptable				
Waterbar End Treatment	Acceptable				
<b>5. Site Conditions</b>					
Is an unauthorized discharge (such as sediment, gravel, oil, HDD fluid, etc.) occurring to waters, wetlands, or beyond defined limits of disturbance resulting from earth disturbance activity or ineffective BMP? If yes, take a photo and immediately contact MVP Environmental Permitting Coordinator.					No
Have inactive disturbed areas (stockpiles, final grade) been stabilized per state requirements?					Yes
Are slopes 3:1 and greater stabilized with appropriate BMPs as per E&S plans?					Yes
Has a new slip/slide been observed? (If yes, complete Slide Report Form)					No

<b>AFE</b>	124300139	<b>Date/Time</b>	4/27/2021 12:30 PM	<b>Report #</b>	22747
<b>6. PCSM BMPs</b> (List BMPs and note if installed and maintained as per the plan. If corrective action is needed, a picture is required.)					
<b>PCSM BMPs</b>	<b>Compliance Level</b>	<b>Corrective Action</b>	<b>Corrective Time Frame</b>	<b>Date Repaired</b>	
<b>7. Identify all remedial measures that have been taken since the previous inspection was conducted.</b>					
<b>Comments</b> (Reference above questions as appropriate.)					
<ul style="list-style-type: none"> <li>The EI performed a SWPPP inspection from 14928+52 to 15063+85 (Ramsey Memorial Road to Armstrong Road). The contractor had an environmental crew foreman walk with the EI on his inspection. One issue was submitted for the punch list including a location where a power company crew damaged CFS and temporary vegetative stabilization. The contractor told the EI that the power company said they were done with their work at the location of damage so the contractor repaired the damages immediately. Other inspected ECDs were in compliance at the time of inspection.</li> <li>The EI observed that the contractor has worked in the inspection area and addressed a punch list item submitted at the last SWPPP inspection.</li> <li>Since the last SWPPP inspection the area has received one rainfall events totaling 0.90" of rain at Indian Cave road and 0.80" at Armstrong Road.</li> <li>The ROW ground condition is damp.</li> <li>At the time of inspection permanent vegetative stabilization was sufficiently established to inhibit erosion from 14960+00 to 14981+00 and from 14988+00 to 14995+00.</li> <li>At the time of inspection temporary vegetative stabilization was sufficiently established to inhibit erosion.</li> </ul>					
<b>Note:</b> It is a condition of National Pollutant Discharge Elimination System and Erosion and Sediment permits that a maintenance program be conducted to provide for the operation and maintenance of all BMPs to be inspected on a weekly basis and after each stormwater event. Please list in the space provided comments to note if repairs or replacement are needed or have been made for BMPs as a result of the inspection. Failure to conduct the required inspection may result in permit suspension or the imposition of civil penalties. If supplemental monitoring is required as part of a permit condition this form may be used to meet those monitoring requirements.					



<b>AFE</b>	124300139	<b>Date/Time</b>	4/27/2021 12:30 PM	<b>Report #</b>	
<b>Pictures</b>					
					
<b>GPS Location</b>	0	<b>GPS Location</b>	0		
<b>Field Station#</b>	14932+37	<b>Field Station#</b>	14933+00		
<b>Pic 1 Desc.</b>	P1 silt fence in acceptable condition	<b>Pic 2 Desc.</b>	Permanent vegetative stabilization in acceptable condition		
					
<b>GPS Location</b>	0	<b>GPS Location</b>	0		
<b>Field Station#</b>	14949+75	<b>Field Station#</b>	14949+75		
<b>Pic 3 Desc.</b>	CFS and vegetative stabilization were damaged by power company crew. Contractor addressed immediately.	<b>Pic 4 Desc.</b>	CFS and vegetative stabilization damaged by power company crew were repaired immediately by contractor		
					
<b>GPS Location</b>	0	<b>GPS Location</b>	0		
<b>Field Station#</b>	15035+00	<b>Field Station#</b>	15060+00		
<b>Pic 5 Desc.</b>	Temporary vegetative stabilization in acceptable condition	<b>Pic 6 Desc.</b>	Waterbar end treatment in acceptable condition		

<b>A/E</b>	124300139	<b>Date/Time</b>	4/27/2021 12:30 PM	<b>Report #</b>	
<b>Pictures</b>					
Insert image here			Insert image here		
<b>GPS Location</b>		<b>GPS Location</b>		<b>Field Station#</b>	
<b>Field Station#</b>		<b>Field Station#</b>		<b>Pic 7 Desc.</b>	
Insert image here			Insert image here		
<b>GPS Location</b>		<b>GPS Location</b>		<b>Field Station#</b>	
<b>Field Station#</b>		<b>Field Station#</b>		<b>Pic 9 Desc.</b>	
Insert image here			Insert image here		
<b>GPS Location</b>		<b>GPS Location</b>		<b>Field Station#</b>	
<b>Field Station#</b>		<b>Field Station#</b>		<b>Pic 11 Desc.</b>	
Insert image here			Insert image here		
Insert image here			Insert image here		

<b>A/E</b>	124300139	<b>Date/Time</b>	4/27/2021 12:30 PM	<b>Report #</b>	
<b>Pictures</b>					
Insert image here			Insert image here		
<b>GPS Location</b>		<b>GPS Location</b>		<b>Field Station#</b>	
<b>Field Station#</b>		<b>Field Station#</b>		<b>Pic 13 Desc.</b>	
Insert image here			Insert image here		
<b>GPS Location</b>		<b>GPS Location</b>		<b>Field Station#</b>	
<b>Field Station#</b>		<b>Field Station#</b>		<b>Pic 15 Desc.</b>	
Insert image here			Insert image here		
<b>GPS Location</b>		<b>GPS Location</b>		<b>Field Station#</b>	
<b>Field Station#</b>		<b>Field Station#</b>		<b>Pic 17 Desc.</b>	
Insert image here			Insert image here		
Insert image here			Insert image here		



# Visual Site Inspection Report

<b>Project Name</b>	H-600 Pipeline Spread I	<b>AFE</b>	124300139	<b>Spread</b>	H-600 Pipeline Spread I
<b>Contractor</b>	Precision			<b>Report #</b>	22748
<b>Inspector</b>	Ben Farmer			<b>Date/Time</b>	4/27/2021 12:40 PM
<b>Permit #</b>	TBD	<b>Inspection Type</b>	VA SWPP	<b>Station Begin</b>	15370+62
<b>State</b>	VA	<b>Inspection Area</b>	Partial	<b>Station End</b>	15480+67
<b>County</b>	Pittsylvania	<b>Ground</b>	Dry	<b>Temperature (°F)</b>	70.00
<b>Municipality</b>	Chatham	<b>Weather</b>	Sunny	<b>Rain Gauge (in)</b>	0.00
				<b>Rain Accumulation Time (days)</b>	0.00
1. Are the approved (stamped) E&S Plan and PCSM Plan present on site?					Yes
2. Are there activities occurring outside of the limits of disturbance shown on the plan drawings? (If yes, notify the MVP Environmental Permitting Coordinator and explain in comments.)					No
3. Is Construction sequence outlined in the construction notes of the E&S plan set or PCSM plan set being followed? (If No, notify MVP Environmental Permitting Coordinator and explain in comments.)					Yes
4. E&S BMPs (List BMPs and note if installed and maintained as per the plan. If corrective action is needed, a picture is required.)					
<b>E&amp;S BMPs</b>	<b>Compliance Level</b>	<b>Corrective Action</b>		<b>Corrective Time Frame</b>	<b>Date Repaired</b>
Silt Fence (Filter Fabric Fence)	Communication	P1 is damaged/degraded and needs		Addressed	4/27/2021
Cleanwater Diversion Pipe	Acceptable				
Equipment Bridge	Acceptable				
Rock Construction Entrance	Acceptable				
Vegetative Stabilization (Temporary)	Acceptable				
Waterbar	Acceptable				
<b>5. Site Conditions</b>					
Is an unauthorized discharge (such as sediment, gravel, oil, HDD fluid, etc.) occurring to waters, wetlands, or beyond defined limits of disturbance resulting from earth disturbance activity or ineffective BMP? If yes, take a photo and immediately contact MVP Environmental Permitting Coordinator.					No
Have inactive disturbed areas (stockpiles, final grade) been stabilized per state requirements?					Yes
Are slopes 3:1 and greater stabilized with appropriate BMPs as per E&S plans?					Yes
Has a new slip/slide been observed? (If yes, complete Slide Report Form)					No



<b>AFE</b>	124300139	<b>Date/Time</b>	4/27/2021 12:40 PM	<b>Report #</b>	22748
<b>6. PCSM BMPs</b> (List BMPs and note if installed and maintained as per the plan. If corrective action is needed, a picture is required.)					
<b>PCSM BMPs</b>	<b>Compliance Level</b>	<b>Corrective Action</b>	<b>Corrective Time Frame</b>	<b>Date Repaired</b>	
<b>7. Identify all remedial measures that have been taken since the previous inspection was conducted.</b>					
<b>Comments</b> (Reference above questions as appropriate.)					
SWPPP Inspection (Sunny, 70 F) Rain Gauge= 0.0" 15370+62-15480+67  -EI began inspection at Toshes Rd. -RCEs are in good condition at all road crossings. -Crew has stabilized road approach at Toshes Rd. -3rd party rock outlet at 15475+00 is functioning and water is not pooling on MVP ROW. -Additional 3rd party rock outlets are not discharging during inspection and no sedimentation is present in MVP clean water ECDs. -Equipment bridge ECDs are in place and in good condition. -Buffer area P1 is damaged/degraded and. ECDs to be replaced at 15414+70. Environmental crew has corrected this issue. -Waterbars are in good condition throughout this section. -Drainage ECDs are in good condition at 15375+00. -Vegetation continuing to fill in throughout this section.					
<b>Note:</b> It is a condition of National Pollutant Discharge Elimination System and Erosion and Sediment permits that a maintenance program be conducted to provide for the operation and maintenance of all BMPs to be inspected on a weekly basis and after each stormwater event. Please list in the space provided comments to note if repairs or replacement are needed or have been made for BMPs as a result of the inspection. Failure to conduct the required inspection may result in permit suspension or the imposition of civil penalties. If supplemental monitoring is required as part of a permit condition this form may be used to meet those monitoring requirements.					

<b>AFE</b>	124300139	<b>Date/Time</b>	4/27/2021 12:40 PM	<b>Report #</b>	
<b>Pictures</b>					
					
<b>GPS Location</b>	See photo		<b>GPS Location</b>	See photo	
<b>Field Station#</b>	15414+70		<b>Field Station#</b>	15414+70	
<b>Pic 1 Desc.</b>	P1 is damaged/degraded and needs to be replaced.		<b>Pic 2 Desc.</b>	Environmental crew has corrected this issue.	
					
<b>GPS Location</b>	See photo		<b>GPS Location</b>	See photo	
<b>Field Station#</b>	15480+67		<b>Field Station#</b>	15475+00	
<b>Pic 3 Desc.</b>	RCEs are in good condition at all road crossings.		<b>Pic 4 Desc.</b>	3rd party rock outlet appears to be in good condition.	
					
<b>GPS Location</b>	See photo		<b>GPS Location</b>	See photo	
<b>Field Station#</b>	15465+00		<b>Field Station#</b>	15460+81	
<b>Pic 5 Desc.</b>	3rd party rock outlet is not discharging and no evidence of sedimentation present.		<b>Pic 6 Desc.</b>	3rd party rock outlet is not discharging and no evidence of sedimentation present.	



AFE	124300139	Date/Time	4/27/2021 12:40 PM	Report #	
Pictures					
					
GPS Location	See photo		GPS Location	See photo	
Field Station#	15460+81		Field Station#	15457+00	
Pic 7 Desc.	CWD remains in good condition.		Pic 8 Desc.	3rd party rock outlet is not discharging and no evidence of sedimentation present.	
					
GPS Location	See photo		GPS Location	See photo	
Field Station#	15457+00		Field Station#	15454+00	
Pic 9 Desc.	Drainage is in good condition with no sedimentation present.		Pic 10 Desc.	CWD in good condition with no sedimentation present.	
					
GPS Location	See photo		GPS Location	See photo	
Field Station#	15445+00		Field Station#	15427+43	
Pic 11 Desc.	Vegetation continues to fill in ROW.		Pic 12 Desc.	Equipment bridge ECDs are in good condition.	



<b>AFE</b>	124300139	<b>Date/Time</b>	4/27/2021 12:40 PM	<b>Report #</b>	
<b>Pictures</b>					
<b>GPS Location</b>	See photo	<b>GPS Location</b>	See photo		
<b>Field Station#</b>	15395+00	<b>Field Station#</b>	15383+83		
<b>Pic 13 Desc.</b>	Vegetation continues to fill in ROW.	<b>Pic 14 Desc.</b>	Waterbars are in good condition throughout this section.		
		<p style="text-align: center;">Insert image here</p>			
<b>GPS Location</b>	See photo	<b>GPS Location</b>			
<b>Field Station#</b>	15375+00	<b>Field Station#</b>			
<b>Pic 15 Desc.</b>	Drainage ECDs are in place and in good condition.	<b>Pic 16 Desc.</b>			
<p style="text-align: center;">Insert image here</p>		<p style="text-align: center;">Insert image here</p>			
<b>GPS Location</b>		<b>GPS Location</b>			
<b>Field Station#</b>		<b>Field Station#</b>			
<b>Pic 17 Desc.</b>		<b>Pic 18 Desc.</b>			








# Visual Site Inspection Report

<b>Project Name</b>	H-600 Pipeline Spread I	<b>AFE</b>	124300139	<b>Spread</b>	H-600 Pipeline Spread I
<b>Contractor</b>	Precision			<b>Report #</b>	22738
<b>Inspector</b>	Logan Box			<b>Date/Time</b>	4/27/2021 4:03 PM
<b>Permit #</b>	TBD	<b>Inspection Type</b>	VA SWPP	<b>Station Begin</b>	13670+00
<b>State</b>	VA	<b>Inspection Area</b>	Partial	<b>Station End</b>	13748+30
<b>County</b>	Franklin	<b>Ground</b>	Dry	<b>Temperature (°F)</b>	82.00
<b>Municipality</b>	N/A	<b>Weather</b>	Sunny	<b>Rain Gauge (in)</b>	0.00
				<b>Rain Accumulation Time (days)</b>	0.00
1. Are the approved (stamped) E&S Plan and PCSM Plan present on site?					Yes
2. Are there activities occurring outside of the limits of disturbance shown on the plan drawings? (If yes, notify the MVP Environmental Permitting Coordinator and explain in comments.)					No
3. Is Construction sequence outlined in the construction notes of the E&S plan set or PCSM plan set being followed? (If No, notify MVP Environmental Permitting Coordinator and explain in comments.)					Yes
4. <b>E&amp;S BMPs</b> (List BMPs and note if installed and maintained as per the plan. If corrective action is needed, a picture is required.)					
<b>E&amp;S BMPs</b>	<b>Compliance Level</b>	<b>Corrective Action</b>	<b>Corrective Time Frame</b>	<b>Date Repaired</b>	
Silt Fence (Filter Fabric Fence)	Acceptable				
Compost Filter Sock	Acceptable				
Vegetative Stabilization (Temporary)	Acceptable				
<b>5. Site Conditions</b>					
Is an unauthorized discharge (such as sediment, gravel, oil, HDD fluid, etc.) occurring to waters, wetlands, or beyond defined limits of disturbance resulting from earth disturbance activity or ineffective BMP? If yes, take a photo and immediately contact MVP Environmental Permitting Coordinator.					No
Have inactive disturbed areas (stockpiles, final grade) been stabilized per state requirements?					Yes
Are slopes 3:1 and greater stabilized with appropriate BMPs as per E&S plans?					Yes
Has a new slip/slide been observed? (If yes, complete Slide Report Form)					No

<b>A/E</b>	124300139	<b>Date/Time</b>	4/27/2021 4:03 PM	<b>Report #</b>	22738
<b>6. PCSM BMPs</b> (List BMPs and note if installed and maintained as per the plan. If corrective action is needed, a picture is required.)					
<b>PCSM BMPs</b>	<b>Compliance Level</b>	<b>Corrective Action</b>	<b>Corrective Time Frame</b>	<b>Date Repaired</b>	
<b>7. Identify all remedial measures that have been taken since the previous inspection was conducted.</b>					
<b>Comments</b> (Reference above questions as appropriate.)					
<p>The EI Traveled and inspected all ECDs throughout the row, monitored vegetation growth throughout.</p> <p>Inspected all stream and wetland crossings, checked equipment bridges and protection.</p> <p>Monitored RCEs and vegetation stabilization on spoil piles .</p> <p>Throughout today's inspections there were no environmental issues observed at the time of inspection.</p>					
<b>Note:</b> It is a condition of National Pollutant Discharge Elimination System and Erosion and Sediment permits that a maintenance program be conducted to provide for the operation and maintenance of all BMPs to be inspected on a weekly basis and after each stormwater event. Please list in the space provided comments to note if repairs or replacement are needed or have been made for BMPs as a result of the inspection. Failure to conduct the required inspection may result in permit suspension or the imposition of civil penalties. If supplemental monitoring is required as part of a permit condition this form may be used to meet those monitoring requirements.					

<b>A/E</b>	124300139	<b>Date/Time</b>	4/27/2021 4:03 PM	<b>Report #</b>	
<b>Pictures</b>					
	<b>South Elevation</b> <small>29°N (T) 37.085793, -79.948111 ±8 m ▲ 319 m</small> 			<b>South Elevation</b> <small>18°N (T) 37.074747, -79.941074 ±7 m ▲ 299 m</small> 	
<b>GPS Location</b>	00000	<b>GPS Location</b>	00000		
<b>Field Station#</b>	13691+29	<b>Field Station#</b>	13748+00		
<b>Pic 1 Desc.</b>	Monitored new ECDs installed by the contractor around wetland area. No issues observed at the time of inspection.		<b>Pic 2 Desc.</b>	Row photo showing vegetation growth , good coverage noted.	
	<b>East Elevation</b> <small>287°W (T) 37.088262, -79.949691 ±4 m ▲ 317 m</small> 			<b>North East Elevation</b> <small>213°S (T) 37.088519, -79.950286 ±8 m ▲ 314 m</small> 	
<b>GPS Location</b>	00000	<b>GPS Location</b>	00000		
<b>Field Station#</b>	13678+99	<b>Field Station#</b>	13678+71		
<b>Pic 3 Desc.</b>	Row photo showing vegetation growth, monitored ECDs at stream crossing, no issues observed at the time of inspection.		<b>Pic 4 Desc.</b>	Stream observation photo facing downstream during routine inspection today. No issues observed at the time of inspection.	
	<b>South West Elevation</b> <small>36°NE (T) 37.088583, -79.950277 ±8 m ▲ 323 m</small> 			<b>North West Elevation</b> <small>158°SE (T) 37.085522, -79.948145 ±7 m ▲ 296 m</small> 	
<b>GPS Location</b>	00000	<b>GPS Location</b>	00000		
<b>Field Station#</b>	13678+71	<b>Field Station#</b>	13691+91		
<b>Pic 5 Desc.</b>	Stream observation photo facing upstream during routine inspection today. No issues observed at the time of inspection.		<b>Pic 6 Desc.</b>	Observed all ECDs at wetland area and at stream crossing, no environmental issues observed at the time of inspection.	

<b>A/E</b>	124300139	<b>Date/Time</b>	4/27/2021 4:03 PM	<b>Report #</b>	
<b>Pictures</b>					
Insert image here			Insert image here		
<b>GPS Location</b>		<b>GPS Location</b>		<b>Field Station#</b>	
<b>Field Station#</b>		<b>Field Station#</b>		<b>Pic 7 Desc.</b>	
Insert image here			Insert image here		
<b>GPS Location</b>		<b>GPS Location</b>		<b>Field Station#</b>	
<b>Field Station#</b>		<b>Field Station#</b>		<b>Pic 9 Desc.</b>	
Insert image here			Insert image here		
<b>GPS Location</b>		<b>GPS Location</b>		<b>Field Station#</b>	
<b>Field Station#</b>		<b>Field Station#</b>		<b>Pic 11 Desc.</b>	
Insert image here			Insert image here		
Insert image here			Insert image here		



<b>A/E</b>	124300139	<b>Date/Time</b>	4/27/2021 4:03 PM	<b>Report #</b>	
<b>Pictures</b>					
Insert image here			Insert image here		
<b>GPS Location</b>		<b>GPS Location</b>		<b>Field Station#</b>	
<b>Field Station#</b>		<b>Field Station#</b>		<b>Pic 13 Desc.</b>	
Insert image here			Insert image here		
<b>GPS Location</b>		<b>GPS Location</b>		<b>Field Station#</b>	
<b>Field Station#</b>		<b>Field Station#</b>		<b>Pic 15 Desc.</b>	
Insert image here			Insert image here		
<b>GPS Location</b>		<b>GPS Location</b>		<b>Field Station#</b>	
<b>Field Station#</b>		<b>Field Station#</b>		<b>Pic 17 Desc.</b>	
Insert image here			Insert image here		
Insert image here			Insert image here		



# Visual Site Inspection Report

<b>Project Name</b>	H-600 Pipeline Spread I	<b>AFE</b>	124300139	<b>Spread</b>	H-600 Pipeline Spread I
<b>Contractor</b>	Precision			<b>Report #</b>	22763
<b>Inspector</b>	Charles Head			<b>Date/Time</b>	4/27/2021 5:55 PM
<b>Permit #</b>	TBD	<b>Inspection Type</b>	VA SWPP	<b>Station Begin</b>	14546+75
<b>State</b>	VA	<b>Inspection Area</b>	Full	<b>Station End</b>	14649+67
<b>County</b>	Franklin	<b>Ground</b>	Dry	<b>Temperature (°F)</b>	82.00
<b>Municipality</b>	N/A	<b>Weather</b>	Sunny	<b>Rain Gauge (in)</b>	0.00
				<b>Rain Accumulation Time (days)</b>	1.00
1. Are the approved (stamped) E&S Plan and PCSM Plan present on site?					Yes
2. Are there activities occurring outside of the limits of disturbance shown on the plan drawings? (If yes, notify the MVP Environmental Permitting Coordinator and explain in comments.)					No
3. Is Construction sequence outlined in the construction notes of the E&S plan set or PCSM plan set being followed? (If No, notify MVP Environmental Permitting Coordinator and explain in comments.)					Yes
4. E&S BMPs (List BMPs and note if installed and maintained as per the plan. If corrective action is needed, a picture is required.)					
<b>E&amp;S BMPs</b>	<b>Compliance Level</b>	<b>Corrective Action</b>	<b>Corrective Time Frame</b>	<b>Date Repaired</b>	
3rd Party Damages	Communication	Repair livestock damage to P-1			
Compost Filter Sock	Acceptable				
Equipment Bridge	Acceptable				
Rock Construction Entrance	Acceptable				
Sensitive Resource Buffer	Acceptable				
Sensitive Resource Signage	Acceptable				
Silt Fence (Filter Fabric Fence)	Communication	Repair livestock damage			
<b>5. Site Conditions</b>					
Is an unauthorized discharge (such as sediment, gravel, oil, HDD fluid, etc.) occurring to waters, wetlands, or beyond defined limits of disturbance resulting from earth disturbance activity or ineffective BMP? If yes, take a photo and immediately contact MVP Environmental Permitting Coordinator.					No
Have inactive disturbed areas (stockpiles, final grade) been stabilized per state requirements?					Yes
Are slopes 3:1 and greater stabilized with appropriate BMPs as per E&S plans?					Yes
Has a new slip/slide been observed? (If yes, complete Slide Report Form)					No

<b>A/E</b>	124300139	<b>Date/Time</b>	4/27/2021 5:55 PM	<b>Report #</b>	22763
<b>6. PCSM BMPs</b> (List BMPs and note if installed and maintained as per the plan. If corrective action is needed, a picture is required.)					
<b>PCSM BMPs</b>	<b>Compliance Level</b>	<b>Corrective Action</b>	<b>Corrective Time Frame</b>	<b>Date Repaired</b>	
<b>7. Identify all remedial measures that have been taken since the previous inspection was conducted.</b>					
<b>Comments</b> (Reference above questions as appropriate.)					
SWPPP inspection of Spread I. Inspection was conducted of LOD and resource boundary ECDs, resources, road crossings, RCEs, water bars, sumps, end treatments, CWDs, stabilization and seeding activities, and general ROW conditions. BMPs listed above. Seeding and stabilization practices are progressing. Contractor has addressed and continues to address maintenance issues. Streams running clean and clear of sediment at time of inspection. Maintenance issues observed during inspection can be found below and on the daily punch list. CEI Tracy Hilbun accompanied me during walk through.					
<b>Note:</b> It is a condition of National Pollutant Discharge Elimination System and Erosion and Sediment permits that a maintenance program be conducted to provide for the operation and maintenance of all BMPs to be inspected on a weekly basis and after each stormwater event. Please list in the space provided comments to note if repairs or replacement are needed or have been made for BMPs as a result of the inspection. Failure to conduct the required inspection may result in permit suspension or the imposition of civil penalties. If supplemental monitoring is required as part of a permit condition this form may be used to meet those monitoring requirements.					

<b>A/E</b>	124300139	<b>Date/Time</b>	4/27/2021 5:55 PM	<b>Report #</b>	
<b>Pictures</b>					
<b>GPS Location</b>	0	<b>GPS Location</b>	0		
<b>Field Station#</b>	14599+00	<b>Field Station#</b>	14611+17		
<b>Pic 1 Desc.</b>	Approximately 14599+00. Overview of road crossing and RCEs.	<b>Pic 2 Desc.</b>	Approximately 14611+17. Overview of stream crossing, equipment bridge and ECDs at stream S-E14.		
<b>GPS Location</b>	0	<b>GPS Location</b>	0		
<b>Field Station#</b>	14582+85	<b>Field Station#</b>	14551+00		
<b>Pic 3 Desc.</b>	Approximately 14582+85. Overview of stream crossing, equipment bridge and ECDs at stream S-E17.	<b>Pic 4 Desc.</b>	Approximately 14551+00. Overview of ROW.		
<b>GPS Location</b>	0	<b>GPS Location</b>	0		
<b>Field Station#</b>	14568+10	<b>Field Station#</b>	14567+60		
<b>Pic 5 Desc.</b>	Approximately 14568+10. Overview of stream crossing, equipment bridge and ECDs at stream S-E18.	<b>Pic 6 Desc.</b>	Approximately 14567+00-14567+60. Multiple areas of fence damaged by livestock in this area.		



<b>A/E</b>	124300139	<b>Date/Time</b>	4/27/2021 5:55 PM	<b>Report #</b>	
<b>Pictures</b>					
Insert image here			Insert image here		
<b>GPS Location</b>		<b>GPS Location</b>		<b>Field Station#</b>	
<b>Field Station#</b>		<b>Field Station#</b>		<b>Pic 7 Desc.</b>	
Insert image here			Insert image here		
<b>GPS Location</b>		<b>GPS Location</b>		<b>Field Station#</b>	
<b>Field Station#</b>		<b>Field Station#</b>		<b>Pic 9 Desc.</b>	
Insert image here			Insert image here		
<b>GPS Location</b>		<b>GPS Location</b>		<b>Field Station#</b>	
<b>Field Station#</b>		<b>Field Station#</b>		<b>Pic 11 Desc.</b>	
Insert image here			Insert image here		
Insert image here			Insert image here		

<b>A/E</b>	124300139	<b>Date/Time</b>	4/27/2021 5:55 PM	<b>Report #</b>	
<b>Pictures</b>					
Insert image here			Insert image here		
<b>GPS Location</b>		<b>GPS Location</b>		<b>Field Station#</b>	
<b>Field Station#</b>		<b>Field Station#</b>		<b>Pic 13 Desc.</b>	
Insert image here			Insert image here		
<b>GPS Location</b>		<b>GPS Location</b>		<b>Field Station#</b>	
<b>Field Station#</b>		<b>Field Station#</b>		<b>Pic 15 Desc.</b>	
Insert image here			Insert image here		
<b>GPS Location</b>		<b>GPS Location</b>		<b>Field Station#</b>	
<b>Field Station#</b>		<b>Field Station#</b>		<b>Pic 17 Desc.</b>	
Insert image here			Insert image here		
Insert image here			Insert image here		



# Visual Site Inspection Report

<b>Project Name</b>	H-600 Pipeline Spread I	<b>AFE</b>	124300139	<b>Spread</b>	H-600 Pipeline Spread I
<b>Contractor</b>	Precision			<b>Report #</b>	22770
<b>Inspector</b>	Ben Davenport			<b>Date/Time</b>	4/28/2021 10:39 AM
<b>Permit #</b>	TBD	<b>Inspection Type</b>	VA SWPP	<b>Station Begin</b>	14171+36
<b>State</b>	VA	<b>Inspection Area</b>	Partial	<b>Station End</b>	14311+57
<b>County</b>	Franklin	<b>Ground</b>	Dry	<b>Temperature (°F)</b>	83.00
<b>Municipality</b>	N/A	<b>Weather</b>	Sunny	<b>Rain Gauge (in)</b>	0.00
				<b>Rain Accumulation Time (days)</b>	0.00
1. Are the approved (stamped) E&S Plan and PCSM Plan present on site?					Yes
2. Are there activities occurring outside of the limits of disturbance shown on the plan drawings? (If yes, notify the MVP Environmental Permitting Coordinator and explain in comments.)					No
3. Is Construction sequence outlined in the construction notes of the E&S plan set or PCSM plan set being followed? (If No, notify MVP Environmental Permitting Coordinator and explain in comments.)					Yes
4. <b>E&amp;S BMPs</b> (List BMPs and note if installed and maintained as per the plan. If corrective action is needed, a picture is required.)					
<b>E&amp;S BMPs</b>	<b>Compliance Level</b>	<b>Corrective Action</b>	<b>Corrective Time Frame</b>	<b>Date Repaired</b>	
Equipment Bridge	Acceptable				
Compost Filter Sock	Acceptable				
Silt Fence (Filter Fabric Fence)	Acceptable				
Sediment Filter Log	Acceptable				
Vegetative Stabilization (Temporary)	Acceptable				
Erosion Control Blanket	Acceptable				
<b>5. Site Conditions</b>					
Is an unauthorized discharge (such as sediment, gravel, oil, HDD fluid, etc.) occurring to waters, wetlands, or beyond defined limits of disturbance resulting from earth disturbance activity or ineffective BMP? If yes, take a photo and immediately contact MVP Environmental Permitting Coordinator.					No
Have inactive disturbed areas (stockpiles, final grade) been stabilized per state requirements?					Yes
Are slopes 3:1 and greater stabilized with appropriate BMPs as per E&S plans?					Yes
Has a new slip/slide been observed? (If yes, complete Slide Report Form)					No

<b>A/E</b>	124300139	<b>Date/Time</b>	4/28/2021 10:39 AM	<b>Report #</b>	22770
<b>6. PCSM BMPs</b> (List BMPs and note if installed and maintained as per the plan. If corrective action is needed, a picture is required.)					
<b>PCSM BMPs</b>	<b>Compliance Level</b>	<b>Corrective Action</b>	<b>Corrective Time Frame</b>	<b>Date Repaired</b>	
<b>7. Identify all remedial measures that have been taken since the previous inspection was conducted.</b>					
<div style="height: 100px;"></div>					
<b>Comments</b> (Reference above questions as appropriate.)					
-Available for work -Received instruction from Lead EI for daily tasks -Performed SWPPP inspection on portion of MVP Spread I section -Inspection covered area between station# 14171+36–14311+57 (Angle Plantation Rd to Farm View Rd) -Sunny with dry ground conditions during inspection -Walked ROW with environmental foreman checking on condition of ROW and environmental controls -Inspection observed condition of cattle fence through pasture area of ROW; no issues identified -Perimeter controls and ECDs were inspected; no issues identified -Inspection observed condition of water bars, sumps, and end treatments along ROW; no issues identified -Inspection observed condition of RCEs, culverts, and access roads; no issues identified -No items added to the environmental punch list					
<b>Note:</b> It is a condition of National Pollutant Discharge Elimination System and Erosion and Sediment permits that a maintenance program be conducted to provide for the operation and maintenance of all BMPs to be inspected on a weekly basis and after each stormwater event. Please list in the space provided comments to note if repairs or replacement are needed or have been made for BMPs as a result of the inspection. Failure to conduct the required inspection may result in permit suspension or the imposition of civil penalties. If supplemental monitoring is required as part of a permit condition this form may be used to meet those monitoring requirements.					



<b>AFE</b>	124300139	<b>Date/Time</b>	4/28/2021 10:39 AM	<b>Report #</b>	
<b>Pictures</b>					
					
37°3'33" N 79°50'27" W 105°E COURSE -1° GPS Rocky Mount, VA 24151, United States			04.28.2021 09:19:39 Accur +/-15.7 Ft ALT 927 Ft		
37°3'33" N 79°50'15" W 164°S COURSE 80° GPS 3175 Booker T Washington Hwy, Rocky Mount, VA 24151, United States			04.28.2021 09:26:13 Accur +/-51.6 Ft ALT 922 Ft		
<b>GPS Location</b>	1	<b>GPS Location</b>	2		
<b>Field Station#</b>	14190+14	<b>Field Station#</b>	14200+00		
<b>Pic 1 Desc.</b>	Equipment bridge and surrounding ECDs in place and functional	<b>Pic 2 Desc.</b>	Vegetation growing along ROW		
					
37°3'23" N 79°50'8" W 349°N COURSE 68° GPS Rocky Mount, VA 24151, United States			04.28.2021 09:37:46 Accur +/-83.4 Ft ALT 890 Ft		
37°3'12" N 79°49'37" W 126°SE COURSE 137° GPS Rocky Mount, VA 24151, United States			04.28.2021 09:53:36 Accur +/-187.4 Ft ALT 896 Ft		
<b>GPS Location</b>	3	<b>GPS Location</b>	4		
<b>Field Station#</b>	14213+75	<b>Field Station#</b>	14248+00		
<b>Pic 3 Desc.</b>	Equipment bridge and surrounding ECDs in place and functional	<b>Pic 4 Desc.</b>	Vegetation growing along ROW		
					
37°2'57" N 79°49'5" W 30°NE COURSE 53° GPS Glade Hill, VA 24092, United States			04.28.2021 10:26:23 Accur +/-48.8 Ft ALT 896 Ft		
37°2'57" N 79°49'0" W 249°W COURSE 58° GPS Glade Hill, VA 24092, United States			04.28.2021 10:29:30 Accur +/-226.9 Ft ALT 977 Ft		
<b>GPS Location</b>	5	<b>GPS Location</b>	6		
<b>Field Station#</b>	14273+00	<b>Field Station#</b>	14278+93		
<b>Pic 5 Desc.</b>	Vegetation growing along ROW	<b>Pic 6 Desc.</b>	Equipment bridge and surrounding ECDs in place and functional. Will monitor slope. Overseeding might be necessary if no further vegetative growth observed.		

<b>A/E</b>	124300139	<b>Date/Time</b>	4/28/2021 10:39 AM	<b>Report #</b>	
<b>Pictures</b>					
Insert image here			Insert image here		
<b>GPS Location</b>		<b>GPS Location</b>		<b>Field Station#</b>	
<b>Field Station#</b>		<b>Field Station#</b>		<b>Pic 7 Desc.</b>	
Insert image here			Insert image here		
<b>GPS Location</b>		<b>GPS Location</b>		<b>Field Station#</b>	
<b>Field Station#</b>		<b>Field Station#</b>		<b>Pic 9 Desc.</b>	
Insert image here			Insert image here		
<b>GPS Location</b>		<b>GPS Location</b>		<b>Field Station#</b>	
<b>Field Station#</b>		<b>Field Station#</b>		<b>Pic 11 Desc.</b>	
Insert image here			Insert image here		
Insert image here			Insert image here		

<b>AFE</b>	124300139	<b>Date/Time</b>	4/28/2021 10:39 AM	<b>Report #</b>	
<b>Pictures</b>					
Insert image here			Insert image here		
<b>GPS Location</b>		<b>GPS Location</b>		<b>Field Station#</b>	
<b>Field Station#</b>		<b>Field Station#</b>		<b>Pic 13 Desc.</b>	
Insert image here			Insert image here		
<b>GPS Location</b>		<b>GPS Location</b>		<b>Field Station#</b>	
<b>Field Station#</b>		<b>Field Station#</b>		<b>Pic 15 Desc.</b>	
Insert image here			Insert image here		
<b>GPS Location</b>		<b>GPS Location</b>		<b>Field Station#</b>	
<b>Field Station#</b>		<b>Field Station#</b>		<b>Pic 17 Desc.</b>	
Insert image here			Insert image here		
Insert image here			Insert image here		



# Visual Site Inspection Report

<b>Project Name</b>	H-600 Pipeline Spread I	<b>AFE</b>	124300139	<b>Spread</b>	H-600 Pipeline Spread I
<b>Contractor</b>	Precision			<b>Report #</b>	22792
<b>Inspector</b>	Justin Burch			<b>Date/Time</b>	4/28/2021 10:56 AM
<b>Permit #</b>	TBD	<b>Inspection Type</b>	VA SWPP	<b>Station Begin</b>	15063+85
<b>State</b>	VA	<b>Inspection Area</b>	Full	<b>Station End</b>	15142+66
<b>County</b>	Pittsylvania	<b>Ground</b>	Damp	<b>Temperature (°F)</b>	88.00
<b>Municipality</b>	Chatham	<b>Weather</b>	Sunny	<b>Rain Gauge (in)</b>	0.80
				<b>Rain Accumulation Time (days)</b>	6.00
1. Are the approved (stamped) E&S Plan and PCSM Plan present on site?					Yes
2. Are there activities occurring outside of the limits of disturbance shown on the plan drawings? (If yes, notify the MVP Environmental Permitting Coordinator and explain in comments.)					No
3. Is Construction sequence outlined in the construction notes of the E&S plan set or PCSM plan set being followed? (If No, notify MVP Environmental Permitting Coordinator and explain in comments.)					Yes
4. E&S BMPs (List BMPs and note if installed and maintained as per the plan. If corrective action is needed, a picture is required.)					
<b>E&amp;S BMPs</b>	<b>Compliance Level</b>	<b>Corrective Action</b>		<b>Corrective Time Frame</b>	<b>Date Repaired</b>
Vegetative Stabilization (Temporary)	Acceptable				
Waterbar End Treatment	Acceptable				
Silt Fence (Reinforce Filter Fence)	Acceptable				
Other - Explain in Comments	Communication				
Vegetative Stabilization (Permanent)	Acceptable				
Compost Filter Sock	Acceptable				
<b>5. Site Conditions</b>					
Is an unauthorized discharge (such as sediment, gravel, oil, HDD fluid, etc.) occurring to waters, wetlands, or beyond defined limits of disturbance resulting from earth disturbance activity or ineffective BMP? If yes, take a photo and immediately contact MVP Environmental Permitting Coordinator.					No
Have inactive disturbed areas (stockpiles, final grade) been stabilized per state requirements?					Yes
Are slopes 3:1 and greater stabilized with appropriate BMPs as per E&S plans?					Yes
Has a new slip/slide been observed? (If yes, complete Slide Report Form)					No



<b>A/E</b>	124300139	<b>Date/Time</b>	4/28/2021 10:56 AM	<b>Report #</b>	22792
<b>6. PCSM BMPs</b> (List BMPs and note if installed and maintained as per the plan. If corrective action is needed, a picture is required.)					
<b>PCSM BMPs</b>	<b>Compliance Level</b>	<b>Corrective Action</b>	<b>Corrective Time Frame</b>	<b>Date Repaired</b>	
<b>7. Identify all remedial measures that have been taken since the previous inspection was conducted.</b>					
<b>Comments</b> (Reference above questions as appropriate.)					
<ul style="list-style-type: none"> <li>The EI performed a SWPPP inspection from 15063+85 to 15142+66 (Armstrong Road to Rock Creek Road). The contractor had an environmental crew foreman walk with the EI on his inspection. One issue was submitted for the punch list which consisted of a gate at a cattle pass that was damaged by livestock. Other inspected ECDs were in compliance at the time of inspection.</li> <li>The EI observed that the contractor has worked in the inspection area and addressed a punch list item submitted since the last SWPPP inspection.</li> <li>Since the last SWPPP inspection the area has received one rainfall events totaling 0.90" of rain at Indian Cave road and 0.80" at Armstrong Road.</li> <li>The ROW ground condition is damp.</li> <li>At the time of inspection temporary vegetative stabilization was sufficiently established to inhibit erosion.</li> <li>At the time of inspection permanent vegetative stabilization was sufficiently established in areas where final cleanup and restoration has been performed.</li> </ul>					
<b>Note:</b> It is a condition of National Pollutant Discharge Elimination System and Erosion and Sediment permits that a maintenance program be conducted to provide for the operation and maintenance of all BMPs to be inspected on a weekly basis and after each stormwater event. Please list in the space provided comments to note if repairs or replacement are needed or have been made for BMPs as a result of the inspection. Failure to conduct the required inspection may result in permit suspension or the imposition of civil penalties. If supplemental monitoring is required as part of a permit condition this form may be used to meet those monitoring requirements.					

<b>AFE</b>	124300139	<b>Date/Time</b>	4/28/2021 10:56 AM	<b>Report #</b>	
<b>Pictures</b>					
<div>📍 139°SE (M) ● 36°57'47"N, 79°35'36"W ±68ft ▲ 915ft</div> <div></div> <div>15065+00 28 Apr 2021, 08:22:17</div>			<div>📍 133°SE (M) ● 36°57'9"N, 79°34'49"W ±16ft ▲ 884ft</div> <div></div> <div>15125+00 28 Apr 2021, 09:34:02</div>		
<b>GPS Location</b>	0		<b>GPS Location</b>	0	
<b>Field Station#</b>	15065+00		<b>Field Station#</b>	15125+00	
<b>Pic 1 Desc.</b>	Temporary vegetative stabilization in acceptable condition		<b>Pic 2 Desc.</b>	Waterbar end treatment in acceptable condition	
<div>📍 103°E (M) ● 36°57'26"N, 79°35'0"W ±114ft ▲ 868ft</div> <div></div> <div>15105+00 28 Apr 2021, 09:58:29</div>			<div>📍 65°NE (M) ● 36°57'30"N, 79°35'0"W ±8746ft ▲ 864ft</div> <div></div> <div>15099+00 28 Apr 2021, 10:04:01</div>		
<b>GPS Location</b>	0		<b>GPS Location</b>	0	
<b>Field Station#</b>	15105+00		<b>Field Station#</b>	15099+00	
<b>Pic 3 Desc.</b>	P1 silt fence in acceptable condition		<b>Pic 4 Desc.</b>	Gate wires are broken; damaged by livestock	
<div>📍 303°NW (M) ● 36°57'30"N, 79°35'5"W ±2545ft ▲ 883ft</div> <div></div> <div>15098+00 28 Apr 2021, 10:04:57</div>			<div>📍 285°W (M) ● 36°57'44"N, 79°35'27"W ±85ft ▲ 873ft</div> <div></div> <div>15071+00 28 Apr 2021, 10:23:28</div>		
<b>GPS Location</b>	0		<b>GPS Location</b>	0	
<b>Field Station#</b>	15098+00		<b>Field Station#</b>	15071+00	
<b>Pic 5 Desc.</b>	Permanent vegetative stabilization in acceptable condition		<b>Pic 6 Desc.</b>	Perimeter CFS in acceptable condition	

<b>A/E</b>	124300139	<b>Date/Time</b>	4/28/2021 10:56 AM	<b>Report #</b>	
<b>Pictures</b>					
Insert image here			Insert image here		
<b>GPS Location</b>		<b>GPS Location</b>		<b>Field Station#</b>	
<b>Field Station#</b>		<b>Field Station#</b>		<b>Pic 7 Desc.</b>	
Insert image here			Insert image here		
<b>GPS Location</b>		<b>GPS Location</b>		<b>Field Station#</b>	
<b>Field Station#</b>		<b>Field Station#</b>		<b>Pic 9 Desc.</b>	
Insert image here			Insert image here		
<b>GPS Location</b>		<b>GPS Location</b>		<b>Field Station#</b>	
<b>Field Station#</b>		<b>Field Station#</b>		<b>Pic 11 Desc.</b>	
Insert image here			Insert image here		
Insert image here			Insert image here		

<b>A/E</b>	124300139	<b>Date/Time</b>	4/28/2021 10:56 AM	<b>Report #</b>	
<b>Pictures</b>					
Insert image here			Insert image here		
<b>GPS Location</b>		<b>GPS Location</b>		<b>Field Station#</b>	
<b>Field Station#</b>		<b>Field Station#</b>		<b>Pic 13 Desc.</b>	
Insert image here			Insert image here		
<b>GPS Location</b>		<b>GPS Location</b>		<b>Field Station#</b>	
<b>Field Station#</b>		<b>Field Station#</b>		<b>Pic 15 Desc.</b>	
Insert image here			Insert image here		
<b>GPS Location</b>		<b>GPS Location</b>		<b>Field Station#</b>	
<b>Field Station#</b>		<b>Field Station#</b>		<b>Pic 17 Desc.</b>	
Insert image here			Insert image here		
Insert image here			Insert image here		





# Visual Site Inspection Report

<b>Project Name</b>	H-603 Pipeline Spread I	<b>AFE</b>	124300139	<b>Spread</b>	H-603 Pipeline Spread I
<b>Contractor</b>	Precision			<b>Report #</b>	22794
<b>Inspector</b>	John White			<b>Date/Time</b>	4/28/2021 11:59 AM
<b>Permit #</b>	TBD	<b>Inspection Type</b>	VA SWPP	<b>Station Begin</b>	00+00
<b>State</b>	VA	<b>Inspection Area</b>	Full	<b>Station End</b>	24+53
<b>County</b>	Pittsylvania	<b>Ground</b>	Dry	<b>Temperature (°F)</b>	80.00
<b>Municipality</b>	Chatham	<b>Weather</b>	Sunny	<b>Rain Gauge (in)</b>	0.60
				<b>Rain Accumulation Time (days)</b>	6.00

1. Are the approved (stamped) E&S Plan and PCSM Plan present on site? Yes
2. Are there activities occurring outside of the limits of disturbance shown on the plan drawings? (If yes, notify the MVP Environmental Permitting Coordinator and explain in comments.) No
3. Is Construction sequence outlined in the construction notes of the E&S plan set or PCSM plan set being followed? (If No, notify MVP Environmental Permitting Coordinator and explain in comments.) Yes
4. **E&S BMPs** (List BMPs and note if installed and maintained as per the plan. If corrective action is needed, a picture is required.)

E&S BMPs	Compliance Level	Corrective Action	Corrective Time Frame	Date Repaired
Compost Filter Sock	Acceptable			
Housekeeping	Acceptable			
Sensitive Resource Buffer	Acceptable			
Sensitive Resource Signage	Acceptable			
Silt Fence (Filter Fabric Fence)	Acceptable			
Sump Pit	Acceptable			
Vegetative Stabilization (Temporary)	Acceptable			
Waterbar	Acceptable			
Waterbar End Treatment	Acceptable			

<b>5. Site Conditions</b>	
Is an unauthorized discharge (such as sediment, gravel, oil, HDD fluid, etc.) occurring to waters, wetlands, or beyond defined limits of disturbance resulting from earth disturbance activity or ineffective BMP? If yes, take a photo and immediately contact MVP Environmental Permitting Coordinator.	No
Have inactive disturbed areas (stockpiles, final grade) been stabilized per state requirements?	Yes
Are slopes 3:1 and greater stabilized with appropriate BMPs as per E&S plans?	Yes
Has a new slip/slide been observed? (If yes, complete Slide Report Form)	No

<b>A/E</b>	124300139	<b>Date/Time</b>	4/28/2021 11:59 AM	<b>Report #</b>	22794
<b>6. PCSM BMPs</b> (List BMPs and note if installed and maintained as per the plan. If corrective action is needed, a picture is required.)					
<b>PCSM BMPs</b>	<b>Compliance Level</b>	<b>Corrective Action</b>	<b>Corrective Time Frame</b>	<b>Date Repaired</b>	
<b>7. Identify all remedial measures that have been taken since the previous inspection was conducted.</b>					
<b>Comments</b> (Reference above questions as appropriate.)					
Performed SWPPP Inspection on this line. There was one issue identified and added to the punch list. Other than that there were no issues to report at the time of Inspection.					
<b>Note:</b> It is a condition of National Pollutant Discharge Elimination System and Erosion and Sediment permits that a maintenance program be conducted to provide for the operation and maintenance of all BMPs to be inspected on a weekly basis and after each stormwater event. Please list in the space provided comments to note if repairs or replacement are needed or have been made for BMPs as a result of the inspection. Failure to conduct the required inspection may result in permit suspension or the imposition of civil penalties. If supplemental monitoring is required as part of a permit condition this form may be used to meet those monitoring requirements.					

<b>AFE</b>	124300139	<b>Date/Time</b>	4/28/2021 11:59 AM	<b>Report #</b>	
<b>Pictures</b>					
<b>GPS Location</b>	O	<b>GPS Location</b>	O		
<b>Field Station#</b>	2+00	<b>Field Station#</b>	8+00		
<b>Pic 1 Desc.</b>	Observing baracade fencing that requires maintenance	<b>Pic 2 Desc.</b>	Observing temporary stabilization, water bar, sump and end treatment		
<b>GPS Location</b>	O	<b>GPS Location</b>	O		
<b>Field Station#</b>	10+00	<b>Field Station#</b>	18+83		
<b>Pic 3 Desc.</b>	Observing temporary stabilization	<b>Pic 4 Desc.</b>	Observing temporary vegetation, signage, buffer and ECD's		
Insert image here			Insert image here		
<b>GPS Location</b>		<b>GPS Location</b>			
<b>Field Station#</b>		<b>Field Station#</b>			
<b>Pic 5 Desc.</b>		<b>Pic 6 Desc.</b>			

<b>A/E</b>	124300139	<b>Date/Time</b>	4/28/2021 11:59 AM	<b>Report #</b>	
<b>Pictures</b>					
Insert image here			Insert image here		
<b>GPS Location</b>		<b>GPS Location</b>		<b>Field Station#</b>	
<b>Field Station#</b>		<b>Field Station#</b>		<b>Pic 7 Desc.</b>	
Insert image here			Insert image here		
<b>GPS Location</b>		<b>GPS Location</b>		<b>Field Station#</b>	
<b>Field Station#</b>		<b>Field Station#</b>		<b>Pic 9 Desc.</b>	
Insert image here			Insert image here		
<b>GPS Location</b>		<b>GPS Location</b>		<b>Field Station#</b>	
<b>Field Station#</b>		<b>Field Station#</b>		<b>Pic 11 Desc.</b>	
Insert image here			Insert image here		
Insert image here			Insert image here		



<b>A/E</b>	124300139	<b>Date/Time</b>	4/28/2021 11:59 AM	<b>Report #</b>	
<b>Pictures</b>					
Insert image here			Insert image here		
<b>GPS Location</b>		<b>GPS Location</b>		<b>Field Station#</b>	
<b>Field Station#</b>		<b>Field Station#</b>		<b>Pic 13 Desc.</b>	
Insert image here			Insert image here		
<b>GPS Location</b>		<b>GPS Location</b>		<b>Field Station#</b>	
<b>Field Station#</b>		<b>Field Station#</b>		<b>Pic 15 Desc.</b>	
Insert image here			Insert image here		
<b>GPS Location</b>		<b>GPS Location</b>		<b>Field Station#</b>	
<b>Field Station#</b>		<b>Field Station#</b>		<b>Pic 17 Desc.</b>	
Insert image here			Insert image here		
Insert image here			Insert image here		



# Visual Site Inspection Report

<b>Project Name</b>	H-602 Pipeline Spread I	<b>AFE</b>	124300139	<b>Spread</b>	H-602 Pipeline Spread I	
<b>Contractor</b>	Precision			<b>Report #</b>	22796	
<b>Inspector</b>	John White			<b>Date/Time</b>	4/28/2021 12:11 PM	
<b>Permit #</b>	TBD	<b>Inspection Type</b>	VA SWPP	<b>Station Begin</b>	00+00	
<b>State</b>	VA	<b>Inspection Area</b>	Full	<b>Station End</b>	19+25	
<b>County</b>	Pittsylvania	<b>Ground</b>	Dry	<b>Temperature (°F)</b>	80.00	
<b>Municipality</b>	Chatham	<b>Weather</b>	Sunny	<b>Rain Gauge (in)</b>	0.60	
				<b>Rain Accumulation Time (days)</b>	6.00	
1. Are the approved (stamped) E&S Plan and PCSM Plan present on site?						Yes
2. Are there activities occurring outside of the limits of disturbance shown on the plan drawings? (If yes, notify the MVP Environmental Permitting Coordinator and explain in comments.)						No
3. Is Construction sequence outlined in the construction notes of the E&S plan set or PCSM plan set being followed? (If No, notify MVP Environmental Permitting Coordinator and explain in comments.)						Yes
4. E&S BMPs (List BMPs and note if installed and maintained as per the plan. If corrective action is needed, a picture is required.)						
<b>E&amp;S BMPs</b>		<b>Compliance Level</b>	<b>Corrective Action</b>	<b>Corrective Time Frame</b>	<b>Date Repaired</b>	
Compost Filter Sock		Acceptable				
Equipment Bridge		Acceptable				
Housekeeping		Acceptable				
Sediment Filter Log		Acceptable				
Sensitive Resource Buffer		Acceptable				
Sensitive Resource Signage		Acceptable				
Sump Pit		Acceptable				
Vegetative Stabilization (Temporary)		Acceptable				
<b>5. Site Conditions</b>						
Is an unauthorized discharge (such as sediment, gravel, oil, HDD fluid, etc.) occurring to waters, wetlands, or beyond defined limits of disturbance resulting from earth disturbance activity or ineffective BMP? If yes, take a photo and immediately contact MVP Environmental Permitting Coordinator.						No
Have inactive disturbed areas (stockpiles, final grade) been stabilized per state requirements?						Yes
Are slopes 3:1 and greater stabilized with appropriate BMPs as per E&S plans?						Yes
Has a new slip/slide been observed? (If yes, complete Slide Report Form)						No

<b>A/E</b>	124300139	<b>Date/Time</b>	4/28/2021 12:11 PM	<b>Report #</b>	22796
<b>6. PCSM BMPs</b> (List BMPs and note if installed and maintained as per the plan. If corrective action is needed, a picture is required.)					
<b>PCSM BMPs</b>	<b>Compliance Level</b>	<b>Corrective Action</b>	<b>Corrective Time Frame</b>	<b>Date Repaired</b>	
<b>7. Identify all remedial measures that have been taken since the previous inspection was conducted.</b>					
<b>Comments</b> (Reference above questions as appropriate.)					
Performed SWPPP Inspection on this line. There were no issues to report at the time of Inspection.					
<b>Note:</b> It is a condition of National Pollutant Discharge Elimination System and Erosion and Sediment permits that a maintenance program be conducted to provide for the operation and maintenance of all BMPs to be inspected on a weekly basis and after each stormwater event. Please list in the space provided comments to note if repairs or replacement are needed or have been made for BMPs as a result of the inspection. Failure to conduct the required inspection may result in permit suspension or the imposition of civil penalties. If supplemental monitoring is required as part of a permit condition this form may be used to meet those monitoring requirements.					

<b>A/E</b>	124300139	<b>Date/Time</b>	4/28/2021 12:11 PM	<b>Report #</b>	
<b>Pictures</b>					
<b>GPS Location</b>	O	<b>GPS Location</b>	O		
<b>Field Station#</b>	18+00	<b>Field Station#</b>	12+65		
<b>Pic 1 Desc.</b>	Observing temporary stabilization	<b>Pic 2 Desc.</b>	Observing temporary vegetation, signage, buffer, equipment crossing and ECD's		
<b>GPS Location</b>	O	<b>GPS Location</b>	O		
<b>Field Station#</b>	12+00	<b>Field Station#</b>	6+00		
<b>Pic 3 Desc.</b>	Observing temporary vegetation, sump and end treatment	<b>Pic 4 Desc.</b>	Observing temporary vegetation		
Insert image here			Insert image here		
<b>GPS Location</b>		<b>GPS Location</b>			
<b>Field Station#</b>		<b>Field Station#</b>			
<b>Pic 5 Desc.</b>		<b>Pic 6 Desc.</b>			



<b>A/E</b>	124300139	<b>Date/Time</b>	4/28/2021 12:11 PM	<b>Report #</b>	
<b>Pictures</b>					
Insert image here			Insert image here		
<b>GPS Location</b>		<b>GPS Location</b>		<b>Field Station#</b>	
<b>Field Station#</b>		<b>Field Station#</b>		<b>Pic 7 Desc.</b>	
Insert image here			Insert image here		
<b>GPS Location</b>		<b>GPS Location</b>		<b>Field Station#</b>	
<b>Field Station#</b>		<b>Field Station#</b>		<b>Pic 9 Desc.</b>	
Insert image here			Insert image here		
<b>GPS Location</b>		<b>GPS Location</b>		<b>Field Station#</b>	
<b>Field Station#</b>		<b>Field Station#</b>		<b>Pic 11 Desc.</b>	
Insert image here			Insert image here		
Insert image here			Insert image here		

<b>A/E</b>	124300139	<b>Date/Time</b>	4/28/2021 12:11 PM	<b>Report #</b>	
<b>Pictures</b>					
Insert image here			Insert image here		
<b>GPS Location</b>		<b>GPS Location</b>		<b>Field Station#</b>	
<b>Field Station#</b>		<b>Field Station#</b>		<b>Pic 13 Desc.</b>	
Insert image here			Insert image here		
<b>GPS Location</b>		<b>GPS Location</b>		<b>Field Station#</b>	
<b>Field Station#</b>		<b>Field Station#</b>		<b>Pic 15 Desc.</b>	
Insert image here			Insert image here		
<b>GPS Location</b>		<b>GPS Location</b>		<b>Field Station#</b>	
<b>Field Station#</b>		<b>Field Station#</b>		<b>Pic 17 Desc.</b>	
Insert image here			Insert image here		
Insert image here			Insert image here		









# Visual Site Inspection Report

<b>Project Name</b>	H-600 Pipeline Spread I	<b>AFE</b>	124300139	<b>Spread</b>	H-600 Pipeline Spread I
<b>Contractor</b>	Precision			<b>Report #</b>	22797
<b>Inspector</b>	John White			<b>Date/Time</b>	4/28/2021 12:17 PM
<b>Permit #</b>	TBD	<b>Inspection Type</b>	VA SWPP	<b>Station Begin</b>	15947+64
<b>State</b>	VA	<b>Inspection Area</b>	Full	<b>Station End</b>	16027+46
<b>County</b>	Pittsylvania	<b>Ground</b>	Dry	<b>Temperature (°F)</b>	80.00
<b>Municipality</b>	Chatham	<b>Weather</b>	Sunny	<b>Rain Gauge (in)</b>	0.60
				<b>Rain Accumulation Time (days)</b>	6.00
1. Are the approved (stamped) E&S Plan and PCSM Plan present on site?					Yes
2. Are there activities occurring outside of the limits of disturbance shown on the plan drawings? (If yes, notify the MVP Environmental Permitting Coordinator and explain in comments.)					No
3. Is Construction sequence outlined in the construction notes of the E&S plan set or PCSM plan set being followed? (If No, notify MVP Environmental Permitting Coordinator and explain in comments.)					Yes
4. <b>E&amp;S BMPs</b> (List BMPs and note if installed and maintained as per the plan. If corrective action is needed, a picture is required.)					
<b>E&amp;S BMPs</b>	<b>Compliance Level</b>	<b>Corrective Action</b>	<b>Corrective Time Frame</b>	<b>Date Repaired</b>	
Cleanwater Diversion Pipe	Acceptable				
Compost Filter Sock	Acceptable				
Equipment Bridge	Acceptable				
Housekeeping	Acceptable				
Rock Filter Outlet	Acceptable				
Sediment Filter Log	Acceptable				
Sensitive Resource Buffer	Acceptable				
Sensitive Resource Signage	Acceptable				
Silt Fence (Filter Fabric Fence)	Acceptable				
<b>5. Site Conditions</b>					
Is an unauthorized discharge (such as sediment, gravel, oil, HDD fluid, etc.) occurring to waters, wetlands, or beyond defined limits of disturbance resulting from earth disturbance activity or ineffective BMP? If yes, take a photo and immediately contact MVP Environmental Permitting Coordinator.					No
Have inactive disturbed areas (stockpiles, final grade) been stabilized per state requirements?					Yes
Are slopes 3:1 and greater stabilized with appropriate BMPs as per E&S plans?					Yes
Has a new slip/slide been observed? (If yes, complete Slide Report Form)					No

<b>A/E</b>	124300139	<b>Date/Time</b>	4/28/2021 12:17 PM	<b>Report #</b>	22797
<b>6. PCSM BMPs</b> (List BMPs and note if installed and maintained as per the plan. If corrective action is needed, a picture is required.)					
<b>PCSM BMPs</b>	<b>Compliance Level</b>	<b>Corrective Action</b>	<b>Corrective Time Frame</b>	<b>Date Repaired</b>	
<b>7. Identify all remedial measures that have been taken since the previous inspection was conducted.</b>					
<b>Comments</b> (Reference above questions as appropriate.)					
Performed SWPPP Inspection on this section. There were no issues to report at the time of Inspection.					
<b>Note:</b> It is a condition of National Pollutant Discharge Elimination System and Erosion and Sediment permits that a maintenance program be conducted to provide for the operation and maintenance of all BMPs to be inspected on a weekly basis and after each stormwater event. Please list in the space provided comments to note if repairs or replacement are needed or have been made for BMPs as a result of the inspection. Failure to conduct the required inspection may result in permit suspension or the imposition of civil penalties. If supplemental monitoring is required as part of a permit condition this form may be used to meet those monitoring requirements.					



<b>A/E</b>	124300139	<b>Date/Time</b>	4/28/2021 12:17 PM	<b>Report #</b>	
<b>Pictures</b>					
					
<b>GPS Location</b>	O	<b>GPS Location</b>	O		
<b>Field Station#</b>	16022+00	<b>Field Station#</b>	16008+00		
<b>Pic 1 Desc.</b>	Observing temporary stabilization,water bar and cfs check	<b>Pic 2 Desc.</b>	Observing temporary stabilization,water bar, sump and end treatment		
					
<b>GPS Location</b>	O	<b>GPS Location</b>	O		
<b>Field Station#</b>	16004+00	<b>Field Station#</b>	16010+00		
<b>Pic 3 Desc.</b>	Observing temporary vegetation,signage, buffer and ECD's	<b>Pic 4 Desc.</b>	Observing temporary vegetation,CWD outlet and ECD's		
					
<b>GPS Location</b>	O	<b>GPS Location</b>	O		
<b>Field Station#</b>	16015+50	<b>Field Station#</b>	16016+36		
<b>Pic 5 Desc.</b>	Observing temporary vegetation,buffer and ECD's	<b>Pic 6 Desc.</b>	Observing temporary stabilization, signage, buffer, equipment crossing and ECD's		

<b>A/E</b>	124300139	<b>Date/Time</b>	4/28/2021 12:17 PM	<b>Report #</b>	
<b>Pictures</b>					
Insert image here			Insert image here		
<b>GPS Location</b>		<b>GPS Location</b>		<b>Field Station#</b>	
<b>Field Station#</b>		<b>Field Station#</b>		<b>Pic 7 Desc.</b>	
Insert image here			Insert image here		
<b>GPS Location</b>		<b>GPS Location</b>		<b>Field Station#</b>	
<b>Field Station#</b>		<b>Field Station#</b>		<b>Pic 9 Desc.</b>	
Insert image here			Insert image here		
<b>GPS Location</b>		<b>GPS Location</b>		<b>Field Station#</b>	
<b>Field Station#</b>		<b>Field Station#</b>		<b>Pic 11 Desc.</b>	
Insert image here			Insert image here		
Insert image here			Insert image here		

<b>A/E</b>	124300139	<b>Date/Time</b>	4/28/2021 12:17 PM	<b>Report #</b>	
<b>Pictures</b>					
Insert image here			Insert image here		
<b>GPS Location</b>		<b>GPS Location</b>		<b>Field Station#</b>	
<b>Field Station#</b>		<b>Field Station#</b>		<b>Pic 13 Desc.</b>	
Insert image here			Insert image here		
<b>GPS Location</b>		<b>GPS Location</b>		<b>Field Station#</b>	
<b>Field Station#</b>		<b>Field Station#</b>		<b>Pic 15 Desc.</b>	
Insert image here			Insert image here		
<b>GPS Location</b>		<b>GPS Location</b>		<b>Field Station#</b>	
<b>Field Station#</b>		<b>Field Station#</b>		<b>Pic 17 Desc.</b>	
Insert image here			Insert image here		
Insert image here			Insert image here		









# Visual Site Inspection Report

<b>Project Name</b>	H-600 Pipeline Spread I	<b>AFE</b>	124300139	<b>Spread</b>	H-600 Pipeline Spread I
<b>Contractor</b>	Precision			<b>Report #</b>	22799
<b>Inspector</b>	Ben Farmer			<b>Date/Time</b>	4/28/2021 1:12 PM
<b>Permit #</b>	TBD	<b>Inspection Type</b>	VA SWPP	<b>Station Begin</b>	15480+67
<b>State</b>	VA	<b>Inspection Area</b>	Partial	<b>Station End</b>	15584+23
<b>County</b>	Pittsylvania	<b>Ground</b>	Dry	<b>Temperature (°F)</b>	78.00
<b>Municipality</b>	Chatham	<b>Weather</b>	Sunny	<b>Rain Gauge (in)</b>	0.00
				<b>Rain Accumulation Time (days)</b>	0.00
1. Are the approved (stamped) E&S Plan and PCSM Plan present on site?					Yes
2. Are there activities occurring outside of the limits of disturbance shown on the plan drawings? (If yes, notify the MVP Environmental Permitting Coordinator and explain in comments.)					No
3. Is Construction sequence outlined in the construction notes of the E&S plan set or PCSM plan set being followed? (If No, notify MVP Environmental Permitting Coordinator and explain in comments.)					Yes
4. <b>E&amp;S BMPs</b> (List BMPs and note if installed and maintained as per the plan. If corrective action is needed, a picture is required.)					
<b>E&amp;S BMPs</b>	<b>Compliance Level</b>	<b>Corrective Action</b>	<b>Corrective Time Frame</b>	<b>Date Repaired</b>	
Cleanwater Diversion Pipe	Acceptable				
Compost Filter Sock	Acceptable				
Equipment Bridge	Acceptable				
Rock Construction Entrance	Acceptable				
Silt Fence (Filter Fabric Fence)	Acceptable				
Slope Drain Pipe	Acceptable				
Vegetative Stabilization (Temporary)	Acceptable				
Waterbar	Acceptable				
<b>5. Site Conditions</b>					
Is an unauthorized discharge (such as sediment, gravel, oil, HDD fluid, etc.) occurring to waters, wetlands, or beyond defined limits of disturbance resulting from earth disturbance activity or ineffective BMP? If yes, take a photo and immediately contact MVP Environmental Permitting Coordinator.					No
Have inactive disturbed areas (stockpiles, final grade) been stabilized per state requirements?					Yes
Are slopes 3:1 and greater stabilized with appropriate BMPs as per E&S plans?					Yes
Has a new slip/slide been observed? (If yes, complete Slide Report Form)					No

<b>AFE</b>	124300139	<b>Date/Time</b>	4/28/2021 1:12 PM	<b>Report #</b>	22799
<b>6. PCSM BMPs</b> (List BMPs and note if installed and maintained as per the plan. If corrective action is needed, a picture is required.)					
<b>PCSM BMPs</b>	<b>Compliance Level</b>	<b>Corrective Action</b>	<b>Corrective Time Frame</b>	<b>Date Repaired</b>	
<b>7. Identify all remedial measures that have been taken since the previous inspection was conducted.</b>					
<b>Comments</b> (Reference above questions as appropriate.)					
SWPPP Inspection (Sunny, 78 F) Rain Gauge= 0.0" 15480+67-15584+23  -EI began inspection at Toshes Rd. -RCEs are in good condition at all road crossings. -P1 is in good condition at all stream and wetland buffers. -CWDs are in good condition throughout this section. -Evidence of unauthorized ATV use by 3rd party throughout this section. -Equipment bridge ECDs are in place and functioning. -Waterbars remain in good condition. -CFS is in good condition throughout this area. -Slope drain at 15575+27 is in good condition and functioning. -Vegetation continues to fill in this section of ROW.  **United Grading personnel parked in RCE on the GAS of Toshes Rd. EI informed United Grading that they could not park in MVP RCEs. United Grading personnel then approached EI and asked if they could cross over MVP CFS and use MVP ROW to move equipment. EI advised United Grading personnel that they were not to cross onto MVP ROW. United Grading personnel complied with El's request at this time.					
<b>Note:</b> It is a condition of National Pollutant Discharge Elimination System and Erosion and Sediment permits that a maintenance program be conducted to provide for the operation and maintenance of all BMPs to be inspected on a weekly basis and after each stormwater event. Please list in the space provided comments to note if repairs or replacement are needed or have been made for BMPs as a result of the inspection. Failure to conduct the required inspection may result in permit suspension or the imposition of civil penalties. If supplemental monitoring is required as part of a permit condition this form may be used to meet those monitoring requirements.					



<b>AFE</b>	124300139	<b>Date/Time</b>	4/28/2021 1:12 PM	<b>Report #</b>	
<b>Pictures</b>					
					
<b>GPS Location</b>	See photo		<b>GPS Location</b>	See photo	
<b>Field Station#</b>	15490+00		<b>Field Station#</b>	15496+70	
<b>Pic 1 Desc.</b>	Vegetation continues to fill in throughout this section.		<b>Pic 2 Desc.</b>	RCEs are in good condition at all road crossings.	
					
<b>GPS Location</b>	See photo		<b>GPS Location</b>	See photo	
<b>Field Station#</b>	15506+41		<b>Field Station#</b>	15515+00	
<b>Pic 3 Desc.</b>	P1 is in good condition at all stream and wetland buffers.		<b>Pic 4 Desc.</b>	CWDs are functioning as intended.	
					
<b>GPS Location</b>	See photo		<b>GPS Location</b>	See photo	
<b>Field Station#</b>	15534+00		<b>Field Station#</b>	15536+00	
<b>Pic 5 Desc.</b>	Evidence of unauthorized ATV use by 3rd party		<b>Pic 6 Desc.</b>	Evidence of unauthorized ATV use by 3rd party	



<b>AFE</b>	124300139	<b>Date/Time</b>	4/28/2021 1:12 PM	<b>Report #</b>	
<b>Pictures</b>					
					
<b>GPS Location</b>	See photo		<b>GPS Location</b>	See photo	
<b>Field Station#</b>	15540+74		<b>Field Station#</b>	15545+50	
<b>Pic 7 Desc.</b>	Equipment bridge ECDs are in place and functioning.		<b>Pic 8 Desc.</b>	Warerbars remain in good condition.	
					
<b>GPS Location</b>	See photo		<b>GPS Location</b>	See photo	
<b>Field Station#</b>	15563+57		<b>Field Station#</b>	15575+27	
<b>Pic 9 Desc.</b>	CFS in good condition.		<b>Pic 10 Desc.</b>	Slope drain remains in good condition and functioning.	
				Insert image here	
<b>GPS Location</b>	See photo		<b>GPS Location</b>		
<b>Field Station#</b>	15576+08		<b>Field Station#</b>		
<b>Pic 11 Desc.</b>	Vegetation continues to fill in throughout this section.		<b>Pic 12 Desc.</b>		

<b>A/E</b>	124300139	<b>Date/Time</b>	4/28/2021 1:12 PM	<b>Report #</b>	
<b>Pictures</b>					
Insert image here			Insert image here		
<b>GPS Location</b>		<b>GPS Location</b>		<b>Field Station#</b>	
<b>Field Station#</b>		<b>Field Station#</b>		<b>Pic 13 Desc.</b>	
Insert image here			Insert image here		
<b>GPS Location</b>		<b>GPS Location</b>		<b>Field Station#</b>	
<b>Field Station#</b>		<b>Field Station#</b>		<b>Pic 15 Desc.</b>	
Insert image here			Insert image here		
<b>GPS Location</b>		<b>GPS Location</b>		<b>Field Station#</b>	
<b>Field Station#</b>		<b>Field Station#</b>		<b>Pic 17 Desc.</b>	
Insert image here			Insert image here		
Insert image here			Insert image here		



# Visual Site Inspection Report

<b>Project Name</b>	H-600 Pipeline Spread I	<b>AFE</b>	124300139	<b>Spread</b>	H-600 Pipeline Spread I
<b>Contractor</b>	Precision			<b>Report #</b>	22805
<b>Inspector</b>	Charles Head			<b>Date/Time</b>	4/28/2021 3:53 PM
<b>Permit #</b>	TBD	<b>Inspection Type</b>	VA SWPP	<b>Station Begin</b>	14649+67
<b>State</b>	VA	<b>Inspection Area</b>	Full	<b>Station End</b>	14694+77
<b>County</b>	Franklin	<b>Ground</b>	Dry	<b>Temperature (°F)</b>	86.00
<b>Municipality</b>	N/A	<b>Weather</b>	Sunny	<b>Rain Gauge (in)</b>	0.00
				<b>Rain Accumulation Time (days)</b>	1.00
1. Are the approved (stamped) E&S Plan and PCSM Plan present on site?					Yes
2. Are there activities occurring outside of the limits of disturbance shown on the plan drawings? (If yes, notify the MVP Environmental Permitting Coordinator and explain in comments.)					No
3. Is Construction sequence outlined in the construction notes of the E&S plan set or PCSM plan set being followed? (If No, notify MVP Environmental Permitting Coordinator and explain in comments.)					Yes
4. E&S BMPs (List BMPs and note if installed and maintained as per the plan. If corrective action is needed, a picture is required.)					
<b>E&amp;S BMPs</b>	<b>Compliance Level</b>	<b>Corrective Action</b>		<b>Corrective Time Frame</b>	<b>Date Repaired</b>
Compost Filter Sock	Acceptable				
Equipment Bridge	Acceptable				
Rock Construction Entrance	Acceptable				
Sensitive Resource Buffer	Acceptable				
Sensitive Resource Signage	Acceptable				
Silt Fence (Filter Fabric Fence)	Acceptable				
Silt Fence (Reinforce Filter Fence)	Acceptable				
<b>5. Site Conditions</b>					
Is an unauthorized discharge (such as sediment, gravel, oil, HDD fluid, etc.) occurring to waters, wetlands, or beyond defined limits of disturbance resulting from earth disturbance activity or ineffective BMP? If yes, take a photo and immediately contact MVP Environmental Permitting Coordinator.					No
Have inactive disturbed areas (stockpiles, final grade) been stabilized per state requirements?					Yes
Are slopes 3:1 and greater stabilized with appropriate BMPs as per E&S plans?					Yes
Has a new slip/slide been observed? (If yes, complete Slide Report Form)					No

<b>A/E</b>	124300139	<b>Date/Time</b>	4/28/2021 3:53 PM	<b>Report #</b>	22805
<b>6. PCSM BMPs</b> (List BMPs and note if installed and maintained as per the plan. If corrective action is needed, a picture is required.)					
<b>PCSM BMPs</b>	<b>Compliance Level</b>	<b>Corrective Action</b>	<b>Corrective Time Frame</b>	<b>Date Repaired</b>	
<b>7. Identify all remedial measures that have been taken since the previous inspection was conducted.</b>					
<b>Comments</b> (Reference above questions as appropriate.)					
SWPPP inspection of Spread I. Inspection was conducted of LOD and resource boundary ECDs, resources, road crossings, RCEs, water bars, sumps, end treatments, CWDs, stabilization and seeding activities, and general ROW conditions. BMPs listed above. Seeding and stabilization practices are progressing. Contractor has addressed and continues to address maintenance issues. Streams running clean and clear of sediment at time of inspection. No maintenance issues observed during inspection.					
<b>Note:</b> It is a condition of National Pollutant Discharge Elimination System and Erosion and Sediment permits that a maintenance program be conducted to provide for the operation and maintenance of all BMPs to be inspected on a weekly basis and after each stormwater event. Please list in the space provided comments to note if repairs or replacement are needed or have been made for BMPs as a result of the inspection. Failure to conduct the required inspection may result in permit suspension or the imposition of civil penalties. If supplemental monitoring is required as part of a permit condition this form may be used to meet those monitoring requirements.					



<b>A/E</b>	124300139	<b>Date/Time</b>	4/28/2021 3:53 PM	<b>Report #</b>	
<b>Pictures</b>					
<b>GPS Location</b>	0	<b>GPS Location</b>	0		
<b>Field Station#</b>	14680+35	<b>Field Station#</b>	14673+10		
<b>Pic 1 Desc.</b>	Approximately 14680+35. Overview of stream crossing, equipment bridge and ECDs at stream S-H36.		<b>Pic 2 Desc.</b>	Approximately 14673+10. Overview of stream crossing, equipment bridge and ECDs at stream S-H37. Livestock frequent area.	
<b>GPS Location</b>	0	<b>GPS Location</b>	0		
<b>Field Station#</b>	14666+00	<b>Field Station#</b>	14656+93		
<b>Pic 3 Desc.</b>	Approximately 14666+00. Overview of ROW.		<b>Pic 4 Desc.</b>	Approximately 14656+93. Overview of stream crossing, equipment bridge and ECDs at stream S-H38.	
<b>GPS Location</b>	0	<b>GPS Location</b>	0		
<b>Field Station#</b>	14689+36	<b>Field Station#</b>	14694+50		
<b>Pic 5 Desc.</b>	Approximately 14689+36. Overview of stream crossing, equipment bridge and ECDs at stream S-H34.		<b>Pic 6 Desc.</b>	Approximately 14694+50. Overview of road crossing and RCE.	

<b>A/E</b>	124300139	<b>Date/Time</b>	4/28/2021 3:53 PM	<b>Report #</b>	
<b>Pictures</b>					
Insert image here			Insert image here		
<b>GPS Location</b>		<b>GPS Location</b>		<b>Field Station#</b>	
<b>Field Station#</b>		<b>Field Station#</b>		<b>Pic 7 Desc.</b>	
Insert image here			Insert image here		
<b>GPS Location</b>		<b>GPS Location</b>		<b>Field Station#</b>	
<b>Field Station#</b>		<b>Field Station#</b>		<b>Pic 9 Desc.</b>	
Insert image here			Insert image here		
<b>GPS Location</b>		<b>GPS Location</b>		<b>Field Station#</b>	
<b>Field Station#</b>		<b>Field Station#</b>		<b>Pic 11 Desc.</b>	
Insert image here			Insert image here		
Insert image here			Insert image here		

<b>A/E</b>	124300139	<b>Date/Time</b>	4/28/2021 3:53 PM	<b>Report #</b>	
<b>Pictures</b>					
Insert image here			Insert image here		
<b>GPS Location</b>		<b>GPS Location</b>		<b>Field Station#</b>	
<b>Field Station#</b>		<b>Field Station#</b>		<b>Pic 13 Desc.</b>	
Insert image here			Insert image here		
<b>GPS Location</b>		<b>GPS Location</b>		<b>Field Station#</b>	
<b>Field Station#</b>		<b>Field Station#</b>		<b>Pic 15 Desc.</b>	
Insert image here			Insert image here		
<b>GPS Location</b>		<b>GPS Location</b>		<b>Field Station#</b>	
<b>Field Station#</b>		<b>Field Station#</b>		<b>Pic 17 Desc.</b>	
Insert image here			Insert image here		
Insert image here			Insert image here		




# Visual Site Inspection Report

<b>Project Name</b>	H-600 Pipeline Spread I	<b>AFE</b>	124300139	<b>Spread</b>	H-600 Pipeline Spread I
<b>Contractor</b>	Precision			<b>Report #</b>	22790
<b>Inspector</b>	Logan Box			<b>Date/Time</b>	4/28/2021 3:59 PM
<b>Permit #</b>	TBD	<b>Inspection Type</b>	VA SWPP	<b>Station Begin</b>	13748+30
<b>State</b>	VA	<b>Inspection Area</b>	Partial	<b>Station End</b>	13853+45
<b>County</b>	Franklin	<b>Ground</b>	Damp	<b>Temperature (°F)</b>	85.00
<b>Municipality</b>	N/A	<b>Weather</b>	Sunny	<b>Rain Gauge (in)</b>	0.00
				<b>Rain Accumulation Time (days)</b>	0.00
1. Are the approved (stamped) E&S Plan and PCSM Plan present on site?					Yes
2. Are there activities occurring outside of the limits of disturbance shown on the plan drawings? (If yes, notify the MVP Environmental Permitting Coordinator and explain in comments.)					No
3. Is Construction sequence outlined in the construction notes of the E&S plan set or PCSM plan set being followed? (If No, notify MVP Environmental Permitting Coordinator and explain in comments.)					Yes
4. <b>E&amp;S BMPs</b> (List BMPs and note if installed and maintained as per the plan. If corrective action is needed, a picture is required.)					
<b>E&amp;S BMPs</b>	<b>Compliance Level</b>	<b>Corrective Action</b>	<b>Corrective Time Frame</b>	<b>Date Repaired</b>	
Vegetative Stabilization (Temporary)	Acceptable				
Equipment Bridge	Acceptable				
Silt Fence (Filter Fabric Fence)	Acceptable				
Compost Filter Sock	Acceptable				
<b>5. Site Conditions</b>					
Is an unauthorized discharge (such as sediment, gravel, oil, HDD fluid, etc.) occurring to waters, wetlands, or beyond defined limits of disturbance resulting from earth disturbance activity or ineffective BMP? If yes, take a photo and immediately contact MVP Environmental Permitting Coordinator.					No
Have inactive disturbed areas (stockpiles, final grade) been stabilized per state requirements?					Yes
Are slopes 3:1 and greater stabilized with appropriate BMPs as per E&S plans?					Yes
Has a new slip/slide been observed? (If yes, complete Slide Report Form)					No



<b>A/E</b>	124300139	<b>Date/Time</b>	4/28/2021 3:59 PM	<b>Report #</b>	22790
<b>6. PCSM BMPs</b> (List BMPs and note if installed and maintained as per the plan. If corrective action is needed, a picture is required.)					
<b>PCSM BMPs</b>	<b>Compliance Level</b>	<b>Corrective Action</b>	<b>Corrective Time Frame</b>	<b>Date Repaired</b>	
<b>7. Identify all remedial measures that have been taken since the previous inspection was conducted.</b>					
<b>Comments</b> (Reference above questions as appropriate.)					
<p>The EI Traveled and inspected all ECDs throughout the row, monitored vegetation growth throughout.</p> <p>Inspected all stream and wetland crossings, checked equipment bridges and protection.</p> <p>Monitored RCEs and vegetation stabilization on spoil piles .</p> <p>Throughout today's inspections there were no environmental issues observed at the time of inspection.</p>					
<b>Note:</b> It is a condition of National Pollutant Discharge Elimination System and Erosion and Sediment permits that a maintenance program be conducted to provide for the operation and maintenance of all BMPs to be inspected on a weekly basis and after each stormwater event. Please list in the space provided comments to note if repairs or replacement are needed or have been made for BMPs as a result of the inspection. Failure to conduct the required inspection may result in permit suspension or the imposition of civil penalties. If supplemental monitoring is required as part of a permit condition this form may be used to meet those monitoring requirements.					

<b>A/E</b>	124300139	<b>Date/Time</b>	4/28/2021 3:59 PM	<b>Report #</b>	
<b>Pictures</b>					
	<b>North Elevation</b> <small>181°S (T) • 37.069477, -79.926164 ±5 m ▲ 283 m</small> 			<b>North Elevation</b> <small>194°S (T) • 37.065986, -79.922194 ±3 m ▲ 313 m</small> 	
<b>GPS Location</b>	00000	<b>GPS Location</b>	00000		
<b>Field Station#</b>	13805+69	<b>Field Station#</b>	13850+00		
<b>Pic 1 Desc.</b>	Stream observation photo facing downstream during routine inspection today. No issues observed at the time of inspection.		<b>Pic 2 Desc.</b>	Row photo showing vegetation growth. No issues observed at the time of inspection.	
	<b>North West Elevation</b> <small>160°SE (T) • 37.074617, -79.941049 ±9 m ▲ 280 m</small> 			<b>West Elevation</b> <small>92°E (T) • 37.069398, -79.926483 ±8 m ▲ 304 m</small> 	
<b>GPS Location</b>	00000	<b>GPS Location</b>	00000		
<b>Field Station#</b>	13770+65	<b>Field Station#</b>	13804+70		
<b>Pic 3 Desc.</b>	Monitored equipment bridge and protection, hill sides above stream crossing stabilized. No issues observed at the time of inspection. Water has repaired by the contractor after 2nd		<b>Pic 4 Desc.</b>	Monitored equipment bridge and protection, hill sides above stream crossing stabilized. No issues observed at the time of inspection.	
	<b>South Elevation</b> <small>357°N (T) • 37.069487, -79.926268 ±6 m ▲ 279 m</small> 			<b>North East Elevation</b> <small>249°SW (T) • 37.071137, -79.937358 ±3 m ▲ 305 m</small> 	
<b>GPS Location</b>	00000	<b>GPS Location</b>	00000		
<b>Field Station#</b>	13805+69	<b>Field Station#</b>	13765+00		
<b>Pic 5 Desc.</b>	Stream observation photo facing upstream during routine inspection today. No issues observed at the time of inspection.		<b>Pic 6 Desc.</b>	Row photo showing vegetation growth. No environmental issues observed at the time of inspection.	

<b>A/E</b>	124300139	<b>Date/Time</b>	4/28/2021 3:59 PM	<b>Report #</b>	
<b>Pictures</b>					
Insert image here			Insert image here		
<b>GPS Location</b>		<b>GPS Location</b>		<b>Field Station#</b>	
<b>Field Station#</b>		<b>Field Station#</b>		<b>Pic 7 Desc.</b>	
Insert image here			Insert image here		
<b>GPS Location</b>		<b>GPS Location</b>		<b>Field Station#</b>	
<b>Field Station#</b>		<b>Field Station#</b>		<b>Pic 9 Desc.</b>	
Insert image here			Insert image here		
<b>GPS Location</b>		<b>GPS Location</b>		<b>Field Station#</b>	
<b>Field Station#</b>		<b>Field Station#</b>		<b>Pic 11 Desc.</b>	
Insert image here			Insert image here		
Insert image here			Insert image here		

<b>A/E</b>	124300139	<b>Date/Time</b>	4/28/2021 3:59 PM	<b>Report #</b>	
<b>Pictures</b>					
Insert image here			Insert image here		
<b>GPS Location</b>		<b>GPS Location</b>		<b>Field Station#</b>	
<b>Field Station#</b>		<b>Field Station#</b>		<b>Pic 13 Desc.</b>	
Insert image here			Insert image here		
<b>GPS Location</b>		<b>GPS Location</b>		<b>Field Station#</b>	
<b>Field Station#</b>		<b>Field Station#</b>		<b>Pic 15 Desc.</b>	
Insert image here			Insert image here		
<b>GPS Location</b>		<b>GPS Location</b>		<b>Field Station#</b>	
<b>Field Station#</b>		<b>Field Station#</b>		<b>Pic 17 Desc.</b>	
Insert image here			Insert image here		





# Visual Site Inspection Report

<b>Project Name</b>	H-600 Pipeline Spread I	<b>AFE</b>	124300139	<b>Spread</b>	H-600 Pipeline Spread I
<b>Contractor</b>	Precision			<b>Report #</b>	22815
<b>Inspector</b>	Glenn Mike Renfro			<b>Date/Time</b>	4/28/2021 8:56 PM
<b>Permit #</b>	TBD	<b>Inspection Type</b>	VA SWPP	<b>Station Begin</b>	00000+00
<b>State</b>	VA	<b>Inspection Area</b>	Full	<b>Station End</b>	0000+00
<b>County</b>	Franklin	<b>Ground</b>	Dry	<b>Temperature (°F)</b>	83.00
<b>Municipality</b>	N/A	<b>Weather</b>	Sunny	<b>Rain Gauge (in)</b>	0.90
				<b>Rain Accumulation Time (days)</b>	6.00
1. Are the approved (stamped) E&S Plan and PCSM Plan present on site?					Yes
2. Are there activities occurring outside of the limits of disturbance shown on the plan drawings? (If yes, notify the MVP Environmental Permitting Coordinator and explain in comments.)					No
3. Is Construction sequence outlined in the construction notes of the E&S plan set or PCSM plan set being followed? (If No, notify MVP Environmental Permitting Coordinator and explain in comments.)					Yes
4. E&S BMPs (List BMPs and note if installed and maintained as per the plan. If corrective action is needed, a picture is required.)					
<b>E&amp;S BMPs</b>	<b>Compliance Level</b>	<b>Corrective Action</b>	<b>Corrective Time Frame</b>	<b>Date Repaired</b>	
Compost Filter Sock	Acceptable				
Housekeeping	Acceptable				
Rock Construction Entrance	Acceptable				
Secondary Containment	Acceptable				
Other - Explain in Comments	Acceptable	Inlet protection for catch basins			
<b>5. Site Conditions</b>					
Is an unauthorized discharge (such as sediment, gravel, oil, HDD fluid, etc.) occurring to waters, wetlands, or beyond defined limits of disturbance resulting from earth disturbance activity or ineffective BMP? If yes, take a photo and immediately contact MVP Environmental Permitting Coordinator.					No
Have inactive disturbed areas (stockpiles, final grade) been stabilized per state requirements?					N/A
Are slopes 3:1 and greater stabilized with appropriate BMPs as per E&S plans?					N/A
Has a new slip/slide been observed? (If yes, complete Slide Report Form)					No

<b>AFE</b>	124300139	<b>Date/Time</b>	4/28/2021 8:56 PM	<b>Report #</b>	22815
<b>6. PCSM BMPs</b> (List BMPs and note if installed and maintained as per the plan. If corrective action is needed, a picture is required.)					
<b>PCSM BMPs</b>	<b>Compliance Level</b>	<b>Corrective Action</b>	<b>Corrective Time Frame</b>	<b>Date Repaired</b>	
<b>7. Identify all remedial measures that have been taken since the previous inspection was conducted.</b>					
<b>Comments</b> (Reference above questions as appropriate.)					
<ul style="list-style-type: none"> <li>- Performed SWPPP inspection of Spread I main laydown yards MVP-LY-045 and MVP-LY-046 in Rocky Mount, Va.</li> <li>- The locations have received .90" of rainfall since the last inspection and site conditions were dry at the time of inspection.</li> <li>- All perimeter ECD's were inspected and no issues were observed.</li> <li>- The inlet protection for the catch basins at LY- 046 were in acceptable condition.</li> <li>- All equipment was inspected and no leaks were found at the time of inspection.</li> <li>- The RCE at LY- 045 was in good condition.</li> <li>- All secondary containment structures at both locations were found to be in in acceptable condition at the time of inspection.</li> <li>- The General Construction permits and contact information are posted at the main entrance of LY- 046 as required.</li> <li>- There were no issues found to report during today's inspections.</li> </ul>					
<b>Note:</b> It is a condition of National Pollutant Discharge Elimination System and Erosion and Sediment permits that a maintenance program be conducted to provide for the operation and maintenance of all BMPs to be inspected on a weekly basis and after each stormwater event. Please list in the space provided comments to note if repairs or replacement are needed or have been made for BMPs as a result of the inspection. Failure to conduct the required inspection may result in permit suspension or the imposition of civil penalties. If supplemental monitoring is required as part of a permit condition this form may be used to meet those monitoring requirements.					

<b>A/E</b>	124300139	<b>Date/Time</b>	4/28/2021 8:56 PM	<b>Report #</b>	
<b>Pictures</b>					
<b>GPS Location</b>	000000000000	<b>GPS Location</b>	000000000000		
<b>Field Station#</b>	0000+00	<b>Field Station#</b>	0000+00		
<b>Pic 1 Desc.</b>	Perimeter ECD's on west side of LY-046 in good condition.	<b>Pic 2 Desc.</b>	Inlet protection for catch basin near storage building at LY-046 in acceptable condition		
<b>GPS Location</b>	000000000000	<b>GPS Location</b>	000000000000		
<b>Field Station#</b>	0000+00	<b>Field Station#</b>	0000+00		
<b>Pic 3 Desc.</b>	Secondary containment structure for fuel cell at LY-046 in good condition.	<b>Pic 4 Desc.</b>	RCE at LY-045 in good condition.		
<b>GPS Location</b>	000000000000	<b>GPS Location</b>	000000000000		
<b>Field Station#</b>	0000+00	<b>Field Station#</b>	0000+00		
<b>Pic 5 Desc.</b>	Perimeter ECD's on west side of LY-045	<b>Pic 6 Desc.</b>	Secondary containment structure for near office at LY-045		

<b>A/E</b>	124300139	<b>Date/Time</b>	4/28/2021 8:56 PM	<b>Report #</b>	
<b>Pictures</b>					
Insert image here			Insert image here		
<b>GPS Location</b>		<b>GPS Location</b>		<b>Field Station#</b>	
<b>Field Station#</b>		<b>Field Station#</b>		<b>Pic 7 Desc.</b>	
Insert image here			Insert image here		
<b>GPS Location</b>		<b>GPS Location</b>		<b>Field Station#</b>	
<b>Field Station#</b>		<b>Field Station#</b>		<b>Pic 9 Desc.</b>	
Insert image here			Insert image here		
<b>GPS Location</b>		<b>GPS Location</b>		<b>Field Station#</b>	
<b>Field Station#</b>		<b>Field Station#</b>		<b>Pic 11 Desc.</b>	
Insert image here			Insert image here		
Insert image here			Insert image here		

<b>A/E</b>	124300139	<b>Date/Time</b>	4/28/2021 8:56 PM	<b>Report #</b>	
<b>Pictures</b>					
Insert image here			Insert image here		
<b>GPS Location</b>		<b>GPS Location</b>		<b>Field Station#</b>	
<b>Field Station#</b>		<b>Field Station#</b>		<b>Pic 13 Desc.</b>	
Insert image here			Insert image here		
<b>GPS Location</b>		<b>GPS Location</b>		<b>Field Station#</b>	
<b>Field Station#</b>		<b>Field Station#</b>		<b>Pic 15 Desc.</b>	
Insert image here			Insert image here		
<b>GPS Location</b>		<b>GPS Location</b>		<b>Field Station#</b>	
<b>Field Station#</b>		<b>Field Station#</b>		<b>Pic 17 Desc.</b>	
Insert image here			Insert image here		



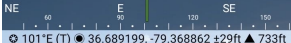





# Visual Site Inspection Report

<b>Project Name</b>	H-600 Pipeline Spread I	<b>AFE</b>	124300139	<b>Spread</b>	H-600 Pipeline Spread I	
<b>Contractor</b>	Precision			<b>Report #</b>	22814	
<b>Inspector</b>	Frank Craycroft			<b>Date/Time</b>	4/28/2021 8:46 PM	
<b>Permit #</b>	TBD	<b>Inspection Type</b>	VA SWPP	<b>Station Begin</b>	0+00	
<b>State</b>	VA	<b>Inspection Area</b>	Full	<b>Station End</b>	0+00	
<b>County</b>	Franklin	<b>Ground</b>	Dry	<b>Temperature (°F)</b>	85.00	
<b>Municipality</b>	N/A	<b>Weather</b>	Sunny	<b>Rain Gauge (in)</b>	0.00	
				<b>Rain Accumulation Time (days)</b>	1.00	
1. Are the approved (stamped) E&S Plan and PCSM Plan present on site?						Yes
2. Are there activities occurring outside of the limits of disturbance shown on the plan drawings? (If yes, notify the MVP Environmental Permitting Coordinator and explain in comments.)						No
3. Is Construction sequence outlined in the construction notes of the E&S plan set or PCSM plan set being followed? (If No, notify MVP Environmental Permitting Coordinator and explain in comments.)						Yes
4. E&S BMPs (List BMPs and note if installed and maintained as per the plan. If corrective action is needed, a picture is required.)						
<b>E&amp;S BMPs</b>		<b>Compliance Level</b>	<b>Corrective Action</b>	<b>Corrective Time Frame</b>	<b>Date Repaired</b>	
Compost Filter Sock		Communication	CFS along southern perimeter of AN		4/28/2021	
Housekeeping		Communication	Several small containers of automot		4/28/2021	
Rock Construction Entrance		Acceptable				
Secondary Containment		Communication				
Timber Mat		Acceptable				
Waste Management		Acceptable				
<b>5. Site Conditions</b>						
Is an unauthorized discharge (such as sediment, gravel, oil, HDD fluid, etc.) occurring to waters, wetlands, or beyond defined limits of disturbance resulting from earth disturbance activity or ineffective BMP? If yes, take a photo and immediately contact MVP Environmental Permitting Coordinator.						No
Have inactive disturbed areas (stockpiles, final grade) been stabilized per state requirements?						Yes
Are slopes 3:1 and greater stabilized with appropriate BMPs as per E&S plans?						N/A
Has a new slip/slide been observed? (If yes, complete Slide Report Form)						No

<b>A/E</b>	124300139	<b>Date/Time</b>	4/28/2021 8:46 PM	<b>Report #</b>	22814
<b>6. PCSM BMPs</b> (List BMPs and note if installed and maintained as per the plan. If corrective action is needed, a picture is required.)					
<b>PCSM BMPs</b>	<b>Compliance Level</b>	<b>Corrective Action</b>	<b>Corrective Time Frame</b>	<b>Date Repaired</b>	
<b>7. Identify all remedial measures that have been taken since the previous inspection was conducted.</b>					
<b>Comments</b> (Reference above questions as appropriate.)					
Conducted SWPPP inspection at LY-032, LY-033, ANC-006, & LY-048. Small containers of automotive fluids needed to be stored in secondary containment in LY-032, and CFS along southern perimeter of ANC-006 needed repairs to several holes in fabric. Otherwise all areas inspected were acceptable. Areas needing attention were communicated to LEI & contractor and were addressed today.					
<b>Note:</b> It is a condition of National Pollutant Discharge Elimination System and Erosion and Sediment permits that a maintenance program be conducted to provide for the operation and maintenance of all BMPs to be inspected on a weekly basis and after each stormwater event. Please list in the space provided comments to note if repairs or replacement are needed or have been made for BMPs as a result of the inspection. Failure to conduct the required inspection may result in permit suspension or the imposition of civil penalties. If supplemental monitoring is required as part of a permit condition this form may be used to meet those monitoring requirements.					

<b>A/E</b>	124300139	<b>Date/Time</b>	4/28/2021 8:46 PM	<b>Report #</b>	
<b>Pictures</b>					
					
<b>GPS Location</b>	0	<b>GPS Location</b>	0		
<b>Field Station#</b>	0+00	<b>Field Station#</b>	0+00		
<b>Pic 1 Desc.</b>	Equipment staging LY-032	<b>Pic 2 Desc.</b>	Automotive fluids needing secondary containment		
					
<b>GPS Location</b>	0	<b>GPS Location</b>	0		
<b>Field Station#</b>	0+00	<b>Field Station#</b>	0+00		
<b>Pic 3 Desc.</b>	RCE LY-033	<b>Pic 4 Desc.</b>	LY-033 Inlet protection		
					
<b>GPS Location</b>	0	<b>GPS Location</b>	0		
<b>Field Station#</b>	0+00	<b>Field Station#</b>	0+00		
<b>Pic 5 Desc.</b>	ANC-006 Inlet protection	<b>Pic 6 Desc.</b>	ANC-006 CFS Southern perimeter requiring repairs		

<b>A/E</b>	124300139	<b>Date/Time</b>	4/28/2021 8:46 PM	<b>Report #</b>	
<b>Pictures</b>					
 		 			
<b>GPS Location</b>	0	<b>GPS Location</b>	0		
<b>Field Station#</b>	0+00	<b>Field Station#</b>	0+00		
<b>Pic 7 Desc.</b>	LY-048 CFS Southern perimeter	<b>Pic 8 Desc.</b>	LY-048 Equipment staging		
Insert image here		Insert image here			
<b>GPS Location</b>		<b>GPS Location</b>			
<b>Field Station#</b>		<b>Field Station#</b>			
<b>Pic 9 Desc.</b>		<b>Pic 10 Desc.</b>			
Insert image here		Insert image here			
<b>GPS Location</b>		<b>GPS Location</b>			
<b>Field Station#</b>		<b>Field Station#</b>			
<b>Pic 11 Desc.</b>		<b>Pic 12 Desc.</b>			



<b>A/E</b>	124300139	<b>Date/Time</b>	4/28/2021 8:46 PM	<b>Report #</b>	
<b>Pictures</b>					
Insert image here			Insert image here		
<b>GPS Location</b>		<b>GPS Location</b>		<b>Field Station#</b>	
<b>Field Station#</b>		<b>Field Station#</b>		<b>Pic 13 Desc.</b>	
Insert image here			Insert image here		
<b>GPS Location</b>		<b>GPS Location</b>		<b>Field Station#</b>	
<b>Field Station#</b>		<b>Field Station#</b>		<b>Pic 15 Desc.</b>	
Insert image here			Insert image here		
<b>GPS Location</b>		<b>GPS Location</b>		<b>Field Station#</b>	
<b>Field Station#</b>		<b>Field Station#</b>		<b>Pic 17 Desc.</b>	
Insert image here			Insert image here		
Insert image here			Insert image here		





# Visual Site Inspection Report







<b>Project Name</b>	H-600 Pipeline Spread I	<b>AFE</b>	124300139	<b>Spread</b>	H-600 Pipeline Spread I
<b>Contractor</b>	Precision			<b>Report #</b>	22816
<b>Inspector</b>	Ben Davenport			<b>Date/Time</b>	4/28/2021 9:26 PM
<b>Permit #</b>	TBD	<b>Inspection Type</b>	VA SWPP	<b>Station Begin</b>	13853+45
<b>State</b>	VA	<b>Inspection Area</b>	Partial	<b>Station End</b>	13958+31
<b>County</b>	Franklin	<b>Ground</b>	Dry	<b>Temperature (°F)</b>	83.00
<b>Municipality</b>	N/A	<b>Weather</b>	Sunny	<b>Rain Gauge (in)</b>	0.00
				<b>Rain Accumulation Time (days)</b>	0.00

1. Are the approved (stamped) E&S Plan and PCSM Plan present on site? Yes
2. Are there activities occurring outside of the limits of disturbance shown on the plan drawings? (If yes, notify the MVP Environmental Permitting Coordinator and explain in comments.) No
3. Is Construction sequence outlined in the construction notes of the E&S plan set or PCSM plan set being followed? (If No, notify MVP Environmental Permitting Coordinator and explain in comments.) Yes
4. **E&S BMPs** (List BMPs and note if installed and maintained as per the plan. If corrective action is needed, a picture is required.)

E&S BMPs	Compliance Level	Corrective Action	Corrective Time Frame	Date Repaired
Silt Fence (Filter Fabric Fence)	Communication	Routine maintenance	Addressed	4/29/2021
Compost Filter Sock	Acceptable			
Vegetative Stabilization (Temporary)	Acceptable			

<b>5. Site Conditions</b>	
Is an unauthorized discharge (such as sediment, gravel, oil, HDD fluid, etc.) occurring to waters, wetlands, or beyond defined limits of disturbance resulting from earth disturbance activity or ineffective BMP? If yes, take a photo and immediately contact MVP Environmental Permitting Coordinator.	No
Have inactive disturbed areas (stockpiles, final grade) been stabilized per state requirements?	Yes
Are slopes 3:1 and greater stabilized with appropriate BMPs as per E&S plans?	Yes
Has a new slip/slide been observed? (If yes, complete Slide Report Form)	No

<b>AFE</b>	124300139	<b>Date/Time</b>	4/28/2021 9:26 PM	<b>Report #</b>	22816
<b>6. PCSM BMPs</b> (List BMPs and note if installed and maintained as per the plan. If corrective action is needed, a picture is required.)					
<b>PCSM BMPs</b>	<b>Compliance Level</b>	<b>Corrective Action</b>	<b>Corrective Time Frame</b>	<b>Date Repaired</b>	
<b>7. Identify all remedial measures that have been taken since the previous inspection was conducted.</b>					
<b>Comments</b> (Reference above questions as appropriate.)					
-Available for work -Received instruction from Lead EI for daily tasks -Performed SWPPP inspection on portion of MVP Spread I section -Inspection covered area between station# 13853+45–13958+31 (MVP-FR-303.01 to Foggy Ridge Rd) -Sunny with dry ground conditions observed during inspection -Walked ROW with environmental foreman checking on condition of ECDs and identifying potential environmental issues -Confirmed the completion of punch list items in covered area -Perimeter controls and ECD's were inspected; 2 issues identified -Inspection observed condition of RCEs, culverts, and access roads; no issues identified -Observed vegetative growth in temporary and final cleanup sections of ROW -Continue to monitor ROW for signs of erosion -2 items added to environmental punch list					
<b>Note:</b> It is a condition of National Pollutant Discharge Elimination System and Erosion and Sediment permits that a maintenance program be conducted to provide for the operation and maintenance of all BMPs to be inspected on a weekly basis and after each stormwater event. Please list in the space provided comments to note if repairs or replacement are needed or have been made for BMPs as a result of the inspection. Failure to conduct the required inspection may result in permit suspension or the imposition of civil penalties. If supplemental monitoring is required as part of a permit condition this form may be used to meet those monitoring requirements.					

AFE	124300139	Date/Time	4/28/2021 9:26 PM	Report #	
Pictures					
					
37°2'52" N 79°53'48" W 262°W COURSE 243° GPS 184 Foggy Ridge Rd, Rocky Mount, VA 24151, United States 04.29.2021 09:34:41 Accur +/-47.7 Ft ALT 1089 Ft			37°2'51" N 79°53'47" W 205°SW COURSE -1° GPS 356 Foggy Ridge Rd, Rocky Mount, VA 24151, United States 04.29.2021 10:29:08 Accur +/-69.2 Ft ALT 1015 Ft		
GPS Location	1	GPS Location	2		
Field Station#	13952+00	Field Station#	13952+00		
Pic 1 Desc.	Routine maintenance. P1 silt fence past effective lifespan. Holes in fabric, sediment-laden.		Pic 2 Desc.	Contractor replaced P1 silt fence per punch list item.	
					
37°3'10" N 79°53'5" W 42°NE COURSE 309° GPS Rocky Mount, VA 24151, United States 04.29.2021 08:48:04 Accur +/-36.4 Ft ALT 1001 Ft			37°2'53" N 79°53'59" W 193°S COURSE 244° GPS 184 Foggy Ridge Rd, Rocky Mount, VA 24151, United States 04.29.2021 09:42:04 Accur +/-40.3 Ft ALT 1111 Ft		
GPS Location	3	GPS Location	4		
Field Station#	13996+00	Field Station#	13943+00		
Pic 3 Desc.	Routine maintenance. Replace Sediment-laden rows of P1 silt fence. Past effective lifespan.		Pic 4 Desc.	Contractor replaced section of perimeter CFS per punch list item.	
					
37°2'57" N 79°54'23" W 7°N COURSE 210° GPS 1770 Iron Ridge Rd, Rocky Mount, VA 24151, United States 04.29.2021 10:00:11 Accur +/-36.9 Ft ALT 1032 Ft			37°3'30" N 79°55'18" W 142°SE COURSE 297° GPS 404 Old Mill Creek Ln, Rocky Mount, VA 24151, United States 04.29.2021 10:56:34 Accur +/-76.2 Ft ALT 1036 Ft		
GPS Location	5	GPS Location	6		
Field Station#	13923+00	Field Station#	13853+45		
Pic 5 Desc.	Perimeter CFS and CFS breakers in place and functional.		Pic 6 Desc.	Extra workspace has been seeded and stabilized and vegetation observed to be growing.	

<b>A/E</b>	124300139	<b>Date/Time</b>	4/28/2021 9:26 PM	<b>Report #</b>	
<b>Pictures</b>					
Insert image here			Insert image here		
<b>GPS Location</b>		<b>GPS Location</b>		<b>Field Station#</b>	
<b>Field Station#</b>		<b>Field Station#</b>		<b>Pic 7 Desc.</b>	
Insert image here			Insert image here		
<b>GPS Location</b>		<b>GPS Location</b>		<b>Field Station#</b>	
<b>Field Station#</b>		<b>Field Station#</b>		<b>Pic 9 Desc.</b>	
Insert image here			Insert image here		
<b>GPS Location</b>		<b>GPS Location</b>		<b>Field Station#</b>	
<b>Field Station#</b>		<b>Field Station#</b>		<b>Pic 11 Desc.</b>	
Insert image here			Insert image here		
Insert image here			Insert image here		

<b>A/E</b>	124300139	<b>Date/Time</b>	4/28/2021 9:26 PM	<b>Report #</b>	
<b>Pictures</b>					
Insert image here			Insert image here		
<b>GPS Location</b>		<b>GPS Location</b>		<b>Field Station#</b>	
<b>Field Station#</b>		<b>Field Station#</b>		<b>Pic 13 Desc.</b>	
Insert image here			Insert image here		
<b>GPS Location</b>		<b>GPS Location</b>		<b>Field Station#</b>	
<b>Field Station#</b>		<b>Field Station#</b>		<b>Pic 15 Desc.</b>	
Insert image here			Insert image here		
<b>GPS Location</b>		<b>GPS Location</b>		<b>Field Station#</b>	
<b>Field Station#</b>		<b>Field Station#</b>		<b>Pic 17 Desc.</b>	
Insert image here			Insert image here		
Insert image here			Insert image here		












# Visual Site Inspection Report

<b>Project Name</b>	H-600 Pipeline Spread I		<b>AFE</b>	124300139	<b>Spread</b>	H-600 Pipeline Spread I	
<b>Contractor</b>	Precision				<b>Report #</b>	22846	
<b>Inspector</b>	John White				<b>Date/Time</b>	4/29/2021 9:09 AM	
<b>Permit #</b>	TBD	<b>Inspection Type</b>	VA SWPP		<b>Station Begin</b>	15584+23	
<b>State</b>	VA	<b>Inspection Area</b>	Full		<b>Station End</b>	15647+03	
<b>County</b>	Pittsylvania	<b>Ground</b>	Dry		<b>Temperature (°F)</b>	73.00	
<b>Municipality</b>	Chatham	<b>Weather</b>	Cloudy		<b>Rain Gauge (in)</b>	0.60	
					<b>Rain Accumulation Time (days)</b>	6.00	
1. Are the approved (stamped) E&S Plan and PCSM Plan present on site?							Yes
2. Are there activities occurring outside of the limits of disturbance shown on the plan drawings? (If yes, notify the MVP Environmental Permitting Coordinator and explain in comments.)							No
3. Is Construction sequence outlined in the construction notes of the E&S plan set or PCSM plan set being followed? (If No, notify MVP Environmental Permitting Coordinator and explain in comments.)							Yes
4. E&S BMPs (List BMPs and note if installed and maintained as per the plan. If corrective action is needed, a picture is required.)							
<b>E&amp;S BMPs</b>		<b>Compliance Level</b>	<b>Corrective Action</b>		<b>Corrective Time Frame</b>	<b>Date Repaired</b>	
Compost Filter Sock		Acceptable					
Cleanwater Diversion Pipe		Acceptable					
Equipment Bridge		Acceptable					
Erosion Control Blanket		Acceptable					
Housekeeping		Acceptable					
Rock Construction Entrance		Acceptable					
Sensitive Resource Buffer		Acceptable					
Silt Fence (Filter Fabric Fence)		Communication	Contractor is working on repairs				
Waterbar		Acceptable					
<b>5. Site Conditions</b>							
Is an unauthorized discharge (such as sediment, gravel, oil, HDD fluid, etc.) occurring to waters, wetlands, or beyond defined limits of disturbance resulting from earth disturbance activity or ineffective BMP? If yes, take a photo and immediately contact MVP Environmental Permitting Coordinator.							No
Have inactive disturbed areas (stockpiles, final grade) been stabilized per state requirements?							Yes
Are slopes 3:1 and greater stabilized with appropriate BMPs as per E&S plans?							Yes
Has a new slip/slide been observed? (If yes, complete Slide Report Form)							No

<b>A/E</b>	124300139	<b>Date/Time</b>	4/29/2021 9:09 AM	<b>Report #</b>	22846
<b>6. PCSM BMPs</b> (List BMPs and note if installed and maintained as per the plan. If corrective action is needed, a picture is required.)					
<b>PCSM BMPs</b>	<b>Compliance Level</b>	<b>Corrective Action</b>	<b>Corrective Time Frame</b>	<b>Date Repaired</b>	
<b>7. Identify all remedial measures that have been taken since the previous inspection was conducted.</b>					
<b>Comments</b> (Reference above questions as appropriate.)					
Performed SWPPP Inspection on this section. There was one issue identified and added to the punch list. The Contractor is working on repairing the identified issue. Other than that there were no issues to report at the time of Inspection.					
<b>Note:</b> It is a condition of National Pollutant Discharge Elimination System and Erosion and Sediment permits that a maintenance program be conducted to provide for the operation and maintenance of all BMPs to be inspected on a weekly basis and after each stormwater event. Please list in the space provided comments to note if repairs or replacement are needed or have been made for BMPs as a result of the inspection. Failure to conduct the required inspection may result in permit suspension or the imposition of civil penalties. If supplemental monitoring is required as part of a permit condition this form may be used to meet those monitoring requirements.					

<b>AFE</b>	124300139	<b>Date/Time</b>	4/29/2021 9:09 AM	<b>Report #</b>	
<b>Pictures</b>					
					
<b>GPS Location</b>	O	<b>GPS Location</b>	O		
<b>Field Station#</b>	15638+00	<b>Field Station#</b>	15633+00		
<b>Pic 1 Desc.</b>	Observing p1 that requires maintenance (damaged by livestock)	<b>Pic 2 Desc.</b>	Observing temporary stabilization,CWD outlet and ECD's		
					
<b>GPS Location</b>	O	<b>GPS Location</b>	O		
<b>Field Station#</b>	15630+00	<b>Field Station#</b>	15590+00		
<b>Pic 3 Desc.</b>	Observing temporary stabilization,CWD outlet and ECD's	<b>Pic 4 Desc.</b>	Observing temporary stabilization and water bar		
					
<b>GPS Location</b>	O	<b>GPS Location</b>	O		
<b>Field Station#</b>	15619+48	<b>Field Station#</b>	15595+00		
<b>Pic 5 Desc.</b>	Observing road crossing and RCE's	<b>Pic 6 Desc.</b>	Observing temporary stabilization,CWD outlet,buffer, equipment crossing and ECD's		

<b>AFE</b>	124300139	<b>Date/Time</b>	4/29/2021 9:09 AM	<b>Report #</b>	
<b>Pictures</b>					
		<p>ert image here</p>		<p>Insert image here</p>	
<b>GPS Location</b>	O	<b>GPS Location</b>			
<b>Field Station#</b>	15593+00	<b>Field Station#</b>			
<b>Pic 7 Desc.</b>	Observing temporary stabilization,water bar and erosion control blanket.	<b>Pic 8 Desc.</b>			
<p>Insert image here</p>		<p>Insert image here</p>			
<b>GPS Location</b>		<b>GPS Location</b>			
<b>Field Station#</b>		<b>Field Station#</b>			
<b>Pic 9 Desc.</b>		<b>Pic 10 Desc.</b>			
<p>Insert image here</p>		<p>Insert image here</p>			
<b>GPS Location</b>		<b>GPS Location</b>			
<b>Field Station#</b>		<b>Field Station#</b>			
<b>Pic 11 Desc.</b>		<b>Pic 12 Desc.</b>			

<b>A/E</b>	124300139	<b>Date/Time</b>	4/29/2021 9:09 AM	<b>Report #</b>	
<b>Pictures</b>					
Insert image here			Insert image here		
<b>GPS Location</b>		<b>GPS Location</b>		<b>Field Station#</b>	
<b>Field Station#</b>		<b>Field Station#</b>		<b>Pic 13 Desc.</b>	
Insert image here			Insert image here		
<b>GPS Location</b>		<b>GPS Location</b>		<b>Field Station#</b>	
<b>Field Station#</b>		<b>Field Station#</b>		<b>Pic 15 Desc.</b>	
Insert image here			Insert image here		
<b>GPS Location</b>		<b>GPS Location</b>		<b>Field Station#</b>	
<b>Field Station#</b>		<b>Field Station#</b>		<b>Pic 17 Desc.</b>	
Insert image here			Insert image here		





# Visual Site Inspection Report

<b>Project Name</b>	H-600 Pipeline Spread I	<b>AFE</b>	124300139	<b>Spread</b>	H-600 Pipeline Spread I
<b>Contractor</b>	Precision			<b>Report #</b>	22836
<b>Inspector</b>	Justin Burch			<b>Date/Time</b>	4/29/2021 12:03 PM
<b>Permit #</b>	TBD	<b>Inspection Type</b>	VA SWPP	<b>Station Begin</b>	14694+77
<b>State</b>	VA	<b>Inspection Area</b>	Full	<b>Station End</b>	14802+19
<b>County</b>	Franklin	<b>Ground</b>	Damp	<b>Temperature (°F)</b>	84.00
<b>Municipality</b>	N/A	<b>Weather</b>	Sunny	<b>Rain Gauge (in)</b>	0.90
				<b>Rain Accumulation Time (days)</b>	6.00
1. Are the approved (stamped) E&S Plan and PCSM Plan present on site?					Yes
2. Are there activities occurring outside of the limits of disturbance shown on the plan drawings? (If yes, notify the MVP Environmental Permitting Coordinator and explain in comments.)					No
3. Is Construction sequence outlined in the construction notes of the E&S plan set or PCSM plan set being followed? (If No, notify MVP Environmental Permitting Coordinator and explain in comments.)					Yes
4. E&S BMPs (List BMPs and note if installed and maintained as per the plan. If corrective action is needed, a picture is required.)					
<b>E&amp;S BMPs</b>	<b>Compliance Level</b>	<b>Corrective Action</b>	<b>Corrective Time Frame</b>	<b>Date Repaired</b>	
Vegetative Stabilization (Temporary)	Acceptable				
Waterbar	Acceptable				
Equipment Bridge	Acceptable				
Compost Filter Sock	Communication				
Silt Fence (Reinforce Filter Fence)	Communication				
Waterbar End Treatment	Acceptable				
<b>5. Site Conditions</b>					
Is an unauthorized discharge (such as sediment, gravel, oil, HDD fluid, etc.) occurring to waters, wetlands, or beyond defined limits of disturbance resulting from earth disturbance activity or ineffective BMP? If yes, take a photo and immediately contact MVP Environmental Permitting Coordinator.					No
Have inactive disturbed areas (stockpiles, final grade) been stabilized per state requirements?					Yes
Are slopes 3:1 and greater stabilized with appropriate BMPs as per E&S plans?					Yes
Has a new slip/slide been observed? (If yes, complete Slide Report Form)					No

<b>A/E</b>	124300139	<b>Date/Time</b>	4/29/2021 12:03 PM	<b>Report #</b>	22836
<b>6. PCSM BMPs</b> (List BMPs and note if installed and maintained as per the plan. If corrective action is needed, a picture is required.)					
<b>PCSM BMPs</b>	<b>Compliance Level</b>	<b>Corrective Action</b>	<b>Corrective Time Frame</b>	<b>Date Repaired</b>	
<b>7. Identify all remedial measures that have been taken since the previous inspection was conducted.</b>					
<div style="height: 100px;"></div>					
<b>Comments</b> (Reference above questions as appropriate.)					
<ul style="list-style-type: none"> <li>The EI performed a SWPPP inspection from 14694+77 to 14802+19 (Jacks Creek Road to access road MVP-FR-323). The contractor had an environmental crew foreman walk with the EI on his inspection. Two issues were submitted for the punch list including on location where landowner traffic has damaged perimeter CFS (installation of wattles recommended), and one location where P1 silt fence was in a deteriorated condition. Other inspected ECDs were in compliance at the time of inspection.</li> <li>The EI observed that the contractor has worked in the inspection area and addressed a punch list item submitted since last SWPPP inspection.</li> <li>Since the last SWPPP inspection the area has received one rainfall event totaling 0.90" of rain at Indian Cave road and 0.80" at Armstrong Road.</li> <li>The ROW ground condition is damp.</li> <li>At the time of inspection temporary vegetative stabilization was adequately established to inhibit erosion.</li> <li>The inspection area has no permanent vegetative stabilization.</li> </ul>					
<b>Note:</b> It is a condition of National Pollutant Discharge Elimination System and Erosion and Sediment permits that a maintenance program be conducted to provide for the operation and maintenance of all BMPs to be inspected on a weekly basis and after each stormwater event. Please list in the space provided comments to note if repairs or replacement are needed or have been made for BMPs as a result of the inspection. Failure to conduct the required inspection may result in permit suspension or the imposition of civil penalties. If supplemental monitoring is required as part of a permit condition this form may be used to meet those monitoring requirements.					

<b>AFE</b>	124300139	<b>Date/Time</b>	4/29/2021 12:03 PM	<b>Report #</b>	
<b>Pictures</b>					
<b>GPS Location</b>	0	<b>GPS Location</b>	0		
<b>Field Station#</b>	14705+00	<b>Field Station#</b>	14705+00		
<b>Pic 1 Desc.</b>	Temporary vegetative stabilization in acceptable condition	<b>Pic 2 Desc.</b>	Waterbar in acceptable condition		
<b>GPS Location</b>	0	<b>GPS Location</b>	0		
<b>Field Station#</b>	14770+00	<b>Field Station#</b>	14788+00		
<b>Pic 3 Desc.</b>	Equipment bridge in acceptable condition	<b>Pic 4 Desc.</b>	Perimeter CFS damaged by landowner traffic		
<b>GPS Location</b>	0	<b>GPS Location</b>	0		
<b>Field Station#</b>	14794+00	<b>Field Station#</b>	14796+00		
<b>Pic 5 Desc.</b>	P1 silt fence is deteriorated	<b>Pic 6 Desc.</b>	Waterbar end treatment in acceptable condition		

<b>A/E</b>	124300139	<b>Date/Time</b>	4/29/2021 12:03 PM	<b>Report #</b>	
<b>Pictures</b>					
Insert image here			Insert image here		
<b>GPS Location</b>		<b>GPS Location</b>		<b>Field Station#</b>	
<b>Field Station#</b>		<b>Field Station#</b>		<b>Pic 7 Desc.</b>	
Insert image here			Insert image here		
<b>GPS Location</b>		<b>GPS Location</b>		<b>Field Station#</b>	
<b>Field Station#</b>		<b>Field Station#</b>		<b>Pic 9 Desc.</b>	
Insert image here			Insert image here		
<b>GPS Location</b>		<b>GPS Location</b>		<b>Field Station#</b>	
<b>Field Station#</b>		<b>Field Station#</b>		<b>Pic 11 Desc.</b>	
Insert image here			Insert image here		
Insert image here			Insert image here		

<b>A/E</b>	124300139	<b>Date/Time</b>	4/29/2021 12:03 PM	<b>Report #</b>	
<b>Pictures</b>					
Insert image here			Insert image here		
<b>GPS Location</b>		<b>GPS Location</b>		<b>Field Station#</b>	
<b>Field Station#</b>		<b>Field Station#</b>		<b>Pic 13 Desc.</b>	
Insert image here			Insert image here		
<b>GPS Location</b>		<b>GPS Location</b>		<b>Field Station#</b>	
<b>Field Station#</b>		<b>Field Station#</b>		<b>Pic 15 Desc.</b>	
Insert image here			Insert image here		
<b>GPS Location</b>		<b>GPS Location</b>		<b>Field Station#</b>	
<b>Field Station#</b>		<b>Field Station#</b>		<b>Pic 17 Desc.</b>	
Insert image here			Insert image here		
Insert image here			Insert image here		





# Visual Site Inspection Report

<b>Project Name</b>	H-600 Pipeline Spread I		<b>AFE</b>	124300139	<b>Spread</b>	H-600 Pipeline Spread I	
<b>Contractor</b>	Precision				<b>Report #</b>	22843	
<b>Inspector</b>	Charles Head				<b>Date/Time</b>	4/29/2021 3:53 PM	
<b>Permit #</b>	TBD	<b>Inspection Type</b>	VA SWPP		<b>Station Begin</b>	14311+57	
<b>State</b>	VA	<b>Inspection Area</b>	Full		<b>Station End</b>	14454+22	
<b>County</b>	Franklin	<b>Ground</b>	Dry		<b>Temperature (°F)</b>	82.00	
<b>Municipality</b>	N/A	<b>Weather</b>	Sunny		<b>Rain Gauge (in)</b>	0.00	
					<b>Rain Accumulation Time (days)</b>	1.00	
1. Are the approved (stamped) E&S Plan and PCSM Plan present on site?							Yes
2. Are there activities occurring outside of the limits of disturbance shown on the plan drawings? (If yes, notify the MVP Environmental Permitting Coordinator and explain in comments.)							No
3. Is Construction sequence outlined in the construction notes of the E&S plan set or PCSM plan set being followed? (If No, notify MVP Environmental Permitting Coordinator and explain in comments.)							Yes
4. E&S BMPs (List BMPs and note if installed and maintained as per the plan. If corrective action is needed, a picture is required.)							
<b>E&amp;S BMPs</b>		<b>Compliance Level</b>	<b>Corrective Action</b>		<b>Corrective Time Frame</b>	<b>Date Repaired</b>	
Compost Filter Sock		Acceptable					
Equipment Bridge		Acceptable					
Rock Construction Entrance		Acceptable					
Sensitive Resource Buffer		Acceptable					
Sensitive Resource Signage		Acceptable					
Silt Fence (Filter Fabric Fence)		Communication	Repair/replace damaged fence				
Silt Fence (Reinforce Filter Fence)		Communication	Reattach fabric to fence				
<b>5. Site Conditions</b>							
Is an unauthorized discharge (such as sediment, gravel, oil, HDD fluid, etc.) occurring to waters, wetlands, or beyond defined limits of disturbance resulting from earth disturbance activity or ineffective BMP? If yes, take a photo and immediately contact MVP Environmental Permitting Coordinator.							No
Have inactive disturbed areas (stockpiles, final grade) been stabilized per state requirements?							Yes
Are slopes 3:1 and greater stabilized with appropriate BMPs as per E&S plans?							Yes
Has a new slip/slide been observed? (If yes, complete Slide Report Form)							No

<b>A/E</b>	124300139	<b>Date/Time</b>	4/29/2021 3:53 PM	<b>Report #</b>	22843
<b>6. PCSM BMPs</b> (List BMPs and note if installed and maintained as per the plan. If corrective action is needed, a picture is required.)					
<b>PCSM BMPs</b>	<b>Compliance Level</b>	<b>Corrective Action</b>	<b>Corrective Time Frame</b>	<b>Date Repaired</b>	
<b>7. Identify all remedial measures that have been taken since the previous inspection was conducted.</b>					
<b>Comments</b> (Reference above questions as appropriate.)					
SWPPP inspection of Spread I. Inspection was conducted of LOD and resource boundary ECDs, resources, road crossings, RCEs, water bars, sumps, end treatments, CWDs, stabilization and seeding activities, and general ROW conditions. BMPs listed above. Seeding and stabilization practices are progressing. Contractor has addressed and continues to address maintenance issues. Streams running clean and clear of sediment at time of inspection. Maintenance issues observed during inspection can be found below and on daily punch list.					
<b>Note:</b> It is a condition of National Pollutant Discharge Elimination System and Erosion and Sediment permits that a maintenance program be conducted to provide for the operation and maintenance of all BMPs to be inspected on a weekly basis and after each stormwater event. Please list in the space provided comments to note if repairs or replacement are needed or have been made for BMPs as a result of the inspection. Failure to conduct the required inspection may result in permit suspension or the imposition of civil penalties. If supplemental monitoring is required as part of a permit condition this form may be used to meet those monitoring requirements.					

<b>A/E</b>	124300139	<b>Date/Time</b>	4/29/2021 3:53 PM	<b>Report #</b>	
<b>Pictures</b>					
<b>GPS Location</b>	0	<b>GPS Location</b>	0		
<b>Field Station#</b>	14391+52	<b>Field Station#</b>	14434+01		
<b>Pic 1 Desc.</b>	Approximately 14391+52. Overview of stream crossing, equipment bridge and ECDs at stream S-A41		<b>Pic 2 Desc.</b>	Approximately 14434+01. Overview of stream crossing, equipment bridge and ECDs at stream S-GH40.	
<b>GPS Location</b>	0	<b>GPS Location</b>	0		
<b>Field Station#</b>	14333+00	<b>Field Station#</b>	14320+00		
<b>Pic 3 Desc.</b>	Approximately 14333+00. Overview of road crossing and RCEs.		<b>Pic 4 Desc.</b>	Approximately 14320+00. Overview of ROW.	
<b>GPS Location</b>	0	<b>GPS Location</b>	0		
<b>Field Station#</b>	14348+00	<b>Field Station#</b>	14429+00		
<b>Pic 5 Desc.</b>	Approximately 14348+00. P-1 requires maintenance.		<b>Pic 6 Desc.</b>	Approximately 14429+00. SSF requires maintenance.	

<b>A/E</b>	124300139	<b>Date/Time</b>	4/29/2021 3:53 PM	<b>Report #</b>	
<b>Pictures</b>					
Insert image here			Insert image here		
<b>GPS Location</b>		<b>GPS Location</b>		<b>Field Station#</b>	
<b>Field Station#</b>		<b>Field Station#</b>		<b>Pic 7 Desc.</b>	
Insert image here			Insert image here		
<b>GPS Location</b>		<b>GPS Location</b>		<b>Field Station#</b>	
<b>Field Station#</b>		<b>Field Station#</b>		<b>Pic 9 Desc.</b>	
Insert image here			Insert image here		
<b>GPS Location</b>		<b>GPS Location</b>		<b>Field Station#</b>	
<b>Field Station#</b>		<b>Field Station#</b>		<b>Pic 11 Desc.</b>	
Insert image here			Insert image here		
Insert image here			Insert image here		

<b>A/E</b>	124300139	<b>Date/Time</b>	4/29/2021 3:53 PM	<b>Report #</b>	
<b>Pictures</b>					
Insert image here			Insert image here		
<b>GPS Location</b>		<b>GPS Location</b>		<b>Field Station#</b>	
<b>Field Station#</b>		<b>Field Station#</b>		<b>Pic 13 Desc.</b>	
Insert image here			Insert image here		
<b>GPS Location</b>		<b>GPS Location</b>		<b>Field Station#</b>	
<b>Field Station#</b>		<b>Field Station#</b>		<b>Pic 15 Desc.</b>	
Insert image here			Insert image here		
<b>GPS Location</b>		<b>GPS Location</b>		<b>Field Station#</b>	
<b>Field Station#</b>		<b>Field Station#</b>		<b>Pic 17 Desc.</b>	
Insert image here			Insert image here		












# Visual Site Inspection Report

<b>Project Name</b>	H-600 Pipeline Spread I	<b>AFE</b>	124300139	<b>Spread</b>	H-600 Pipeline Spread I
<b>Contractor</b>	Precision			<b>Report #</b>	22848
<b>Inspector</b>	Ben Farmer			<b>Date/Time</b>	4/29/2021 5:04 PM
<b>Permit #</b>	TBD	<b>Inspection Type</b>	VA SWPP	<b>Station Begin</b>	15142+66
<b>State</b>	VA	<b>Inspection Area</b>	Partial	<b>Station End</b>	15260+00
<b>County</b>	Pittsylvania	<b>Ground</b>	Dry	<b>Temperature (°F)</b>	72.00
<b>Municipality</b>	Chatham	<b>Weather</b>	Sunny	<b>Rain Gauge (in)</b>	0.00
				<b>Rain Accumulation Time (days)</b>	0.00
1. Are the approved (stamped) E&S Plan and PCSM Plan present on site?					Yes
2. Are there activities occurring outside of the limits of disturbance shown on the plan drawings? (If yes, notify the MVP Environmental Permitting Coordinator and explain in comments.)					No
3. Is Construction sequence outlined in the construction notes of the E&S plan set or PCSM plan set being followed? (If No, notify MVP Environmental Permitting Coordinator and explain in comments.)					Yes
4. <b>E&amp;S BMPs</b> (List BMPs and note if installed and maintained as per the plan. If corrective action is needed, a picture is required.)					
<b>E&amp;S BMPs</b>	<b>Compliance Level</b>	<b>Corrective Action</b>	<b>Corrective Time Frame</b>	<b>Date Repaired</b>	
Erosion Control Blanket	Communication	Blanket has been displaced by lives			
Compost Filter Sock	Acceptable				
Equipment Bridge	Acceptable				
Rock Filter	Acceptable				
Silt Fence (Filter Fabric Fence)	Acceptable				
Vegetative Stabilization (Temporary)	Acceptable				
Slope Drain Pipe	Acceptable				
Waterbar	Acceptable				
<b>5. Site Conditions</b>					
Is an unauthorized discharge (such as sediment, gravel, oil, HDD fluid, etc.) occurring to waters, wetlands, or beyond defined limits of disturbance resulting from earth disturbance activity or ineffective BMP? If yes, take a photo and immediately contact MVP Environmental Permitting Coordinator.					No
Have inactive disturbed areas (stockpiles, final grade) been stabilized per state requirements?					Yes
Are slopes 3:1 and greater stabilized with appropriate BMPs as per E&S plans?					Yes
Has a new slip/slide been observed? (If yes, complete Slide Report Form)					No

<b>A/E</b>	124300139	<b>Date/Time</b>	4/29/2021 5:04 PM	<b>Report #</b>	22848
<b>6. PCSM BMPs</b> (List BMPs and note if installed and maintained as per the plan. If corrective action is needed, a picture is required.)					
<b>PCSM BMPs</b>	<b>Compliance Level</b>	<b>Corrective Action</b>	<b>Corrective Time Frame</b>	<b>Date Repaired</b>	
<b>7. Identify all remedial measures that have been taken since the previous inspection was conducted.</b>					
<b>Comments</b> (Reference above questions as appropriate.)					
SWPPP Inspection (Sunny, 72 F) Rain Gauge= 0.0" 15142+66-15260+00  -EI began inspection at HDD exit. -Previous erosion repair remains in good condition at 15260+00. -Cows on ROW at 15200+00. -Erosion control fabric has been displaced by livestock and needs to be re-pinned along drainage at 15195+00. -Waterbars in good condition throughout this section. -Slope drain at 15170+00 is in good and functioning. -P1 is in good condition at all stream and wetland buffers. -Equipment bridge ECDs are in place and in good condition. -Diversion inlet in good condition at 15165+57. -Diversion outlet in good condition at 15166+50. -Vegetation continuing to fill in throughout this section.  *Issues identified in the field have been added to the punch list to be addressed by the contractor.					
<b>Note:</b> It is a condition of National Pollutant Discharge Elimination System and Erosion and Sediment permits that a maintenance program be conducted to provide for the operation and maintenance of all BMPs to be inspected on a weekly basis and after each stormwater event. Please list in the space provided comments to note if repairs or replacement are needed or have been made for BMPs as a result of the inspection. Failure to conduct the required inspection may result in permit suspension or the imposition of civil penalties. If supplemental monitoring is required as part of a permit condition this form may be used to meet those monitoring requirements.					

<b>AFE</b>	124300139	<b>Date/Time</b>	4/29/2021 5:04 PM	<b>Report #</b>	
<b>Pictures</b>					
					
<b>GPS Location</b>	See photo		<b>GPS Location</b>	See photo	
<b>Field Station#</b>	15195+00		<b>Field Station#</b>	15260+00	
<b>Pic 1 Desc.</b>	Erosion control fabric has been displaced by livestock and needs to be re-pinned.		<b>Pic 2 Desc.</b>	Previous erosion repair remains in good condition.	
					
<b>GPS Location</b>	See photo		<b>GPS Location</b>	See photo	
<b>Field Station#</b>	15260+00		<b>Field Station#</b>	15230+00	
<b>Pic 3 Desc.</b>	CFS is in good condition throughout this section.		<b>Pic 4 Desc.</b>	Vegetation continues to fill in ROW.	
					
<b>GPS Location</b>	See photo		<b>GPS Location</b>	See photo	
<b>Field Station#</b>	15209+00		<b>Field Station#</b>	15200+00	
<b>Pic 5 Desc.</b>	Vegetation continues to fill in ROW.		<b>Pic 6 Desc.</b>	Livestock on ROW at this location.	



<b>AFE</b>	124300139	<b>Date/Time</b>	4/29/2021 5:04 PM	<b>Report #</b>	
<b>Pictures</b>					
					
<b>GPS Location</b>	See photo		<b>GPS Location</b>	See photo	
<b>Field Station#</b>	15171+00		<b>Field Station#</b>	15170+00	
<b>Pic 7 Desc.</b>	Waterbars are in good condition and functioning.		<b>Pic 8 Desc.</b>	Slope drain is in good condition and functioning.	
					
<b>GPS Location</b>	See photo		<b>GPS Location</b>	See photo	
<b>Field Station#</b>	15167+95		<b>Field Station#</b>	15167+95	
<b>Pic 9 Desc.</b>	Equipment bridge ECDs are in place and in good condition.		<b>Pic 10 Desc.</b>	P1 is in good condition at all stream and wetland buffers.	
					
<b>GPS Location</b>	See photo		<b>GPS Location</b>	See photo	
<b>Field Station#</b>	15166+50		<b>Field Station#</b>	15165+57	
<b>Pic 11 Desc.</b>	Rock outlet remains in good condition.		<b>Pic 12 Desc.</b>	Rock inlet remains in good condition.	

<b>A/E</b>	124300139	<b>Date/Time</b>	4/29/2021 5:04 PM	<b>Report #</b>	
<b>Pictures</b>					
Insert image here			Insert image here		
<b>GPS Location</b>		<b>GPS Location</b>		<b>Field Station#</b>	
<b>Field Station#</b>		<b>Field Station#</b>		<b>Pic 13 Desc.</b>	
Insert image here			Insert image here		
<b>GPS Location</b>		<b>GPS Location</b>		<b>Field Station#</b>	
<b>Field Station#</b>		<b>Field Station#</b>		<b>Pic 15 Desc.</b>	
Insert image here			Insert image here		
<b>GPS Location</b>		<b>GPS Location</b>		<b>Field Station#</b>	
<b>Field Station#</b>		<b>Field Station#</b>		<b>Pic 17 Desc.</b>	
Insert image here			Insert image here		
Insert image here			Insert image here		











# Visual Site Inspection Report

<b>Project Name</b>	H-600 Pipeline Spread I	<b>AFE</b>	124300139	<b>Spread</b>	H-600 Pipeline Spread I
<b>Contractor</b>	Precision			<b>Report #</b>	22876
<b>Inspector</b>	Justin Burch			<b>Date/Time</b>	4/30/2021 11:03 AM
<b>Permit #</b>	TBD	<b>Inspection Type</b>	VA SWPP	<b>Station Begin</b>	14802+19
<b>State</b>	VA	<b>Inspection Area</b>	Full	<b>Station End</b>	14928+52
<b>County</b>	Franklin	<b>Ground</b>	Damp	<b>Temperature (°F)</b>	72.00
<b>Municipality</b>	N/A	<b>Weather</b>	Sunny	<b>Rain Gauge (in)</b>	0.00
				<b>Rain Accumulation Time (days)</b>	4.00
1. Are the approved (stamped) E&S Plan and PCSM Plan present on site?					Yes
2. Are there activities occurring outside of the limits of disturbance shown on the plan drawings? (If yes, notify the MVP Environmental Permitting Coordinator and explain in comments.)					No
3. Is Construction sequence outlined in the construction notes of the E&S plan set or PCSM plan set being followed? (If No, notify MVP Environmental Permitting Coordinator and explain in comments.)					Yes
4. <b>E&amp;S BMPs</b> (List BMPs and note if installed and maintained as per the plan. If corrective action is needed, a picture is required.)					
<b>E&amp;S BMPs</b>	<b>Compliance Level</b>	<b>Corrective Action</b>	<b>Corrective Time Frame</b>	<b>Date Repaired</b>	
Vegetative Stabilization (Permanent)	Acceptable				
Silt Fence (Reinforce Filter Fence)	Communication				
Equipment Bridge	Acceptable				
Vegetative Stabilization (Temporary)	Acceptable				
Cleanwater Diversion Pipe	Acceptable				
Waterbar	Acceptable				
<b>5. Site Conditions</b>					
Is an unauthorized discharge (such as sediment, gravel, oil, HDD fluid, etc.) occurring to waters, wetlands, or beyond defined limits of disturbance resulting from earth disturbance activity or ineffective BMP? If yes, take a photo and immediately contact MVP Environmental Permitting Coordinator.					No
Have inactive disturbed areas (stockpiles, final grade) been stabilized per state requirements?					Yes
Are slopes 3:1 and greater stabilized with appropriate BMPs as per E&S plans?					Yes
Has a new slip/slide been observed? (If yes, complete Slide Report Form)					No

<b>AFE</b>	124300139	<b>Date/Time</b>	4/30/2021 11:03 AM	<b>Report #</b>	22876
<b>6. PCSM BMPs</b> (List BMPs and note if installed and maintained as per the plan. If corrective action is needed, a picture is required.)					
<b>PCSM BMPs</b>	<b>Compliance Level</b>	<b>Corrective Action</b>	<b>Corrective Time Frame</b>	<b>Date Repaired</b>	
<b>7. Identify all remedial measures that have been taken since the previous inspection was conducted.</b>					
<div style="height: 100px;"></div>					
<b>Comments</b> (Reference above questions as appropriate.)					
<ul style="list-style-type: none"> <li>The EI performed a SWPPP inspection from 14802+19 to 14928+52 (Access Road MVP-FR-323 to Ramsey Memorial Road). The contractor had an environmental crew foreman walk with the EI on his inspection. One issue was submitted for the punch list which was a location where P1 silt fence was damaged by livestock. Other inspected ECDs were in compliance at the time of inspection.</li> <li>The EI observed that the contractor has worked in the inspection area and addressed a punch list item submitted at the last SWPPP inspection.</li> <li>Since the last SWPPP inspection the area has not received any rainfall.</li> <li>The ROW ground condition is damp.</li> <li>At the time of inspection permanent vegetative stabilization was adequately established from 14810+00 to 14816+00 and from 14920+00 to 14927+00.</li> <li>At the time of inspection temporary vegetative stabilization was adequately established to inhibit erosion.</li> </ul>					
<b>Note:</b> It is a condition of National Pollutant Discharge Elimination System and Erosion and Sediment permits that a maintenance program be conducted to provide for the operation and maintenance of all BMPs to be inspected on a weekly basis and after each stormwater event. Please list in the space provided comments to note if repairs or replacement are needed or have been made for BMPs as a result of the inspection. Failure to conduct the required inspection may result in permit suspension or the imposition of civil penalties. If supplemental monitoring is required as part of a permit condition this form may be used to meet those monitoring requirements.					

<b>A/E</b>	124300139	<b>Date/Time</b>	4/30/2021 11:03 AM	<b>Report #</b>	
<b>Pictures</b>					
269°W (M) 36°58'3"N, 79°38'18"W ±541ft ▲881ft  14926+00 30 Apr 2021, 08:55:42		4°N (M) 36°58'18"N, 79°38'2"W ±5787ft ▲861ft  14923+40 30 Apr 2021, 08:57:56			
<b>GPS Location</b>	0	<b>GPS Location</b>	0		
<b>Field Station#</b>	14926+00	<b>Field Station#</b>	14923+40		
<b>Pic 1 Desc.</b>	Permanent vegetative stabilization in acceptable condition	<b>Pic 2 Desc.</b>	P1 silt fence damaged by livestock		
208°SW (M) 36°58'8"N, 79°38'42"W ±22ft ▲781ft  14907+50 30 Apr 2021, 09:13:33		107°E (M) 36°58'14"N, 79°39'14"W ±22ft ▲920ft  14881+00 30 Apr 2021, 09:55:27			
<b>GPS Location</b>	0	<b>GPS Location</b>	0		
<b>Field Station#</b>	14907+50	<b>Field Station#</b>	14881+00		
<b>Pic 3 Desc.</b>	Equipment bridge in acceptable condition	<b>Pic 4 Desc.</b>	Temporary vegetative stabilization in acceptable condition		
213°SW (M) 36°58'13"N, 79°39'14"W ±26ft ▲919ft  14851+00 30 Apr 2021, 10:06:38		218°SW (M) 36°58'30"N, 79°40'30"W ±147ft ▲932ft  14814+00 30 Apr 2021, 10:25:17			
<b>GPS Location</b>	0	<b>GPS Location</b>	0		
<b>Field Station#</b>	14851+00	<b>Field Station#</b>	14814+00		
<b>Pic 5 Desc.</b>	Clean water diversion pipe in acceptable condition	<b>Pic 6 Desc.</b>	Waterbar in acceptable condition		

<b>A/E</b>	124300139	<b>Date/Time</b>	4/30/2021 11:03 AM	<b>Report #</b>	
<b>Pictures</b>					
Insert image here			Insert image here		
<b>GPS Location</b>		<b>GPS Location</b>		<b>Field Station#</b>	
<b>Field Station#</b>		<b>Field Station#</b>		<b>Pic 7 Desc.</b>	
Insert image here			Insert image here		
<b>GPS Location</b>		<b>GPS Location</b>		<b>Field Station#</b>	
<b>Field Station#</b>		<b>Field Station#</b>		<b>Pic 9 Desc.</b>	
Insert image here			Insert image here		
<b>GPS Location</b>		<b>GPS Location</b>		<b>Field Station#</b>	
<b>Field Station#</b>		<b>Field Station#</b>		<b>Pic 11 Desc.</b>	
Insert image here			Insert image here		
Insert image here			Insert image here		









<b>A/E</b>	124300139	<b>Date/Time</b>	4/30/2021 11:03 AM	<b>Report #</b>	
<b>Pictures</b>					
Insert image here			Insert image here		
<b>GPS Location</b>		<b>GPS Location</b>		<b>Field Station#</b>	
<b>Field Station#</b>		<b>Field Station#</b>		<b>Pic 13 Desc.</b>	
Insert image here			Insert image here		
<b>GPS Location</b>		<b>GPS Location</b>		<b>Field Station#</b>	
<b>Field Station#</b>		<b>Field Station#</b>		<b>Pic 15 Desc.</b>	
Insert image here			Insert image here		
<b>GPS Location</b>		<b>GPS Location</b>		<b>Field Station#</b>	
<b>Field Station#</b>		<b>Field Station#</b>		<b>Pic 17 Desc.</b>	
Insert image here			Insert image here		
Insert image here			Insert image here		



# Visual Site Inspection Report

<b>Project Name</b>	H-600 Pipeline Spread I		<b>AFE</b>	124300139	<b>Spread</b>	H-600 Pipeline Spread I	
<b>Contractor</b>	Precision				<b>Report #</b>	22834	
<b>Inspector</b>	Ben Davenport				<b>Date/Time</b>	4/30/2021 11:19 AM	
<b>Permit #</b>	TBD	<b>Inspection Type</b>	VA SWPP		<b>Station Begin</b>	13958+31	
<b>State</b>	VA	<b>Inspection Area</b>	Partial		<b>Station End</b>	14062+17	
<b>County</b>	Franklin	<b>Ground</b>	Dry		<b>Temperature (°F)</b>	68.00	
<b>Municipality</b>	N/A	<b>Weather</b>	Sunny		<b>Rain Gauge (in)</b>	0.00	
					<b>Rain Accumulation Time (days)</b>	0.00	
1. Are the approved (stamped) E&S Plan and PCSM Plan present on site?							Yes
2. Are there activities occurring outside of the limits of disturbance shown on the plan drawings? (If yes, notify the MVP Environmental Permitting Coordinator and explain in comments.)							No
3. Is Construction sequence outlined in the construction notes of the E&S plan set or PCSM plan set being followed? (If No, notify MVP Environmental Permitting Coordinator and explain in comments.)							Yes
4. E&S BMPs (List BMPs and note if installed and maintained as per the plan. If corrective action is needed, a picture is required.)							
<b>E&amp;S BMPs</b>		<b>Compliance Level</b>	<b>Corrective Action</b>		<b>Corrective Time Frame</b>	<b>Date Repaired</b>	
Waterbar		Communication	Routine maintenance				
3rd Party Damages		Communication	Monitor				
Silt Fence (Filter Fabric Fence)		Acceptable					
Compost Filter Sock		Acceptable					
Waterbar End Treatment		Acceptable					
Vegetative Stabilization (Temporary)		Acceptable					
<b>5. Site Conditions</b>							
Is an unauthorized discharge (such as sediment, gravel, oil, HDD fluid, etc.) occurring to waters, wetlands, or beyond defined limits of disturbance resulting from earth disturbance activity or ineffective BMP? If yes, take a photo and immediately contact MVP Environmental Permitting Coordinator.							No
Have inactive disturbed areas (stockpiles, final grade) been stabilized per state requirements?							Yes
Are slopes 3:1 and greater stabilized with appropriate BMPs as per E&S plans?							Yes
Has a new slip/slide been observed? (If yes, complete Slide Report Form)							No

<b>A/E</b>	124300139	<b>Date/Time</b>	4/30/2021 11:19 AM	<b>Report #</b>	22834
<b>6. PCSM BMPs</b> (List BMPs and note if installed and maintained as per the plan. If corrective action is needed, a picture is required.)					
<b>PCSM BMPs</b>	<b>Compliance Level</b>	<b>Corrective Action</b>	<b>Corrective Time Frame</b>	<b>Date Repaired</b>	
<b>7. Identify all remedial measures that have been taken since the previous inspection was conducted.</b>					
<div style="height: 100px;"></div>					
<b>Comments</b> (Reference above questions as appropriate.)					
<ul style="list-style-type: none"> <li>-Available for work</li> <li>-Received instruction from Lead EI for daily tasks</li> <li>-Sunny with dry ground conditions during inspection</li> <li>-Performed SWPPP inspection on portion of MVP Spread I section</li> <li>-Covered territory between station# 13958+31–14062+17 (Foggy Ridge Rd to Bonbrook Mill RC2)</li> <li>-Walked ROW with environmental foreman making note of condition of ROW and environmental controls</li> <li>-Made note of rutting occurring on ROW between Foggy Ridge Rd and Hwy 220 from landowner damage</li> <li>-Perimeter controls and ECD's were inspected; 1 issue identified</li> <li>-Inspection observed condition of RCEs and culverts in section; no issues identified</li> <li>-Inspection observed condition of water bars, sumps, and end treatments along ROW; no issues identified</li> <li>-Continue to monitor ROW for signs of erosion</li> <li>-1 item added to punch list</li> </ul>					
<b>Note:</b> It is a condition of National Pollutant Discharge Elimination System and Erosion and Sediment permits that a maintenance program be conducted to provide for the operation and maintenance of all BMPs to be inspected on a weekly basis and after each stormwater event. Please list in the space provided comments to note if repairs or replacement are needed or have been made for BMPs as a result of the inspection. Failure to conduct the required inspection may result in permit suspension or the imposition of civil penalties. If supplemental monitoring is required as part of a permit condition this form may be used to meet those monitoring requirements.					

<b>AFE</b>	124300139	<b>Date/Time</b>	4/30/2021 11:19 AM	<b>Report #</b>	
<b>Pictures</b>					
					
37°3'8" N 79°53'22" W 198°S COURSE 151° GPS Rocky Mount, VA 24151, United States 04.30.2021 08:28:52 Accur +/-45.3 Ft ALT 1110 Ft			37°37" N 79°53'19" W 57°NE COURSE 140° GPS Rocky Mount, VA 24151, United States 04.30.2021 08:39:17 Accur +/-656.2 Ft ALT 1088 Ft		
<b>GPS Location</b>	1	<b>GPS Location</b>	2		
<b>Field Station#</b>	13982+00	<b>Field Station#</b>	13996+00		
<b>Pic 1 Desc.</b>	Routine maintenance. Repair erosion rill occurring in throat of water bar and stabilize area. Recommend Curlex.		<b>Pic 2 Desc.</b>	Contractor replaced P1 silt fence per punch list item.	
					
37°37" N 79°53'19" W 278°W COURSE 299° GPS Rocky Mount, VA 24151, United States 04.30.2021 08:33:09 Accur +/-61.9 Ft ALT 1114 Ft			37°3'8" N 79°53'22" W 124°SE COURSE 58° GPS Rocky Mount, VA 24151, United States 04.30.2021 08:28:11 Accur +/-38.9 Ft ALT 1111 Ft		
<b>GPS Location</b>	3	<b>GPS Location</b>	4		
<b>Field Station#</b>	13978+00	<b>Field Station#</b>	13984+00		
<b>Pic 3 Desc.</b>	Rutting occurring along ROW from landowner damage		<b>Pic 4 Desc.</b>	Rutting occurring along ROW from landowner damage	
					
37°3'32" N 79°52'50" W 227°SW COURSE 68° GPS 180 Amt Tech Dr, Rocky Mount, VA 24151, United States 04.30.2021 08:57:33 Accur +/-46.1 Ft ALT 1144 Ft			37°3'50" N 79°52'40" W 212°SW COURSE 215° GPS 155 Sink Dr, Rocky Mount, VA 24151, United States 04.30.2021 09:08:53 Accur +/-110.7 Ft ALT 1079 Ft		
<b>GPS Location</b>	5	<b>GPS Location</b>	6		
<b>Field Station#</b>	14024+00	<b>Field Station#</b>	14048+00		
<b>Pic 5 Desc.</b>	Perimeter controls in place and functional. Rock end treatment performing intended function.		<b>Pic 6 Desc.</b>	View of vegetation growing along ROW in temporary area.	



<b>A/E</b>	124300139	<b>Date/Time</b>	4/30/2021 11:19 AM	<b>Report #</b>	
<b>Pictures</b>					
Insert image here			Insert image here		
<b>GPS Location</b>		<b>GPS Location</b>		<b>Field Station#</b>	
<b>Field Station#</b>		<b>Field Station#</b>		<b>Pic 7 Desc.</b>	
Insert image here			Insert image here		
<b>GPS Location</b>		<b>GPS Location</b>		<b>Field Station#</b>	
<b>Field Station#</b>		<b>Field Station#</b>		<b>Pic 9 Desc.</b>	
Insert image here			Insert image here		
<b>GPS Location</b>		<b>GPS Location</b>		<b>Field Station#</b>	
<b>Field Station#</b>		<b>Field Station#</b>		<b>Pic 11 Desc.</b>	
Insert image here			Insert image here		
Insert image here			Insert image here		

<b>A/E</b>	124300139	<b>Date/Time</b>	4/30/2021 11:19 AM	<b>Report #</b>	
<b>Pictures</b>					
Insert image here			Insert image here		
<b>GPS Location</b>		<b>GPS Location</b>		<b>Field Station#</b>	
<b>Field Station#</b>		<b>Field Station#</b>		<b>Pic 13 Desc.</b>	
Insert image here			Insert image here		
<b>GPS Location</b>		<b>GPS Location</b>		<b>Field Station#</b>	
<b>Field Station#</b>		<b>Field Station#</b>		<b>Pic 15 Desc.</b>	
Insert image here			Insert image here		
<b>GPS Location</b>		<b>GPS Location</b>		<b>Field Station#</b>	
<b>Field Station#</b>		<b>Field Station#</b>		<b>Pic 17 Desc.</b>	
Insert image here			Insert image here		
Insert image here			Insert image here		









# Visual Site Inspection Report

<b>Project Name</b>	H-600 Pipeline Spread I	<b>AFE</b>	124300139	<b>Spread</b>	H-600 Pipeline Spread I
<b>Contractor</b>	Precision			<b>Report #</b>	22888
<b>Inspector</b>	John White			<b>Date/Time</b>	4/30/2021 4:33 PM
<b>Permit #</b>	TBD	<b>Inspection Type</b>	VA SWPP	<b>Station Begin</b>	15647+03
<b>State</b>	VA	<b>Inspection Area</b>	Full	<b>Station End</b>	15772+27
<b>County</b>	Pittsylvania	<b>Ground</b>	Dry	<b>Temperature (°F)</b>	73.00
<b>Municipality</b>	Chatham	<b>Weather</b>	Sunny	<b>Rain Gauge (in)</b>	0.00
				<b>Rain Accumulation Time (days)</b>	4.00
1. Are the approved (stamped) E&S Plan and PCSM Plan present on site?					Yes
2. Are there activities occurring outside of the limits of disturbance shown on the plan drawings? (If yes, notify the MVP Environmental Permitting Coordinator and explain in comments.)					No
3. Is Construction sequence outlined in the construction notes of the E&S plan set or PCSM plan set being followed? (If No, notify MVP Environmental Permitting Coordinator and explain in comments.)					Yes
4. E&S BMPs (List BMPs and note if installed and maintained as per the plan. If corrective action is needed, a picture is required.)					
<b>E&amp;S BMPs</b>		<b>Compliance Level</b>	<b>Corrective Action</b>	<b>Corrective Time Frame</b>	<b>Date Repaired</b>
Compost Filter Sock		Communication	Contractor repaired upon discovery		4/30/2021
Equipment Bridge		Acceptable			
Erosion Control Blanket		Acceptable			
Housekeeping		Acceptable			
Sediment Filter Log		Acceptable			
Sensitive Resource Buffer		Acceptable			
Sensitive Resource Signage		Acceptable			
Sump Pit		Acceptable			
Waterbar		Acceptable			
<b>5. Site Conditions</b>					
Is an unauthorized discharge (such as sediment, gravel, oil, HDD fluid, etc.) occurring to waters, wetlands, or beyond defined limits of disturbance resulting from earth disturbance activity or ineffective BMP? If yes, take a photo and immediately contact MVP Environmental Permitting Coordinator.					No
Have inactive disturbed areas (stockpiles, final grade) been stabilized per state requirements?					Yes
Are slopes 3:1 and greater stabilized with appropriate BMPs as per E&S plans?					Yes
Has a new slip/slide been observed? (If yes, complete Slide Report Form)					No

<b>A/E</b>	124300139	<b>Date/Time</b>	4/30/2021 4:33 PM	<b>Report #</b>	22888
<b>6. PCSM BMPs</b> (List BMPs and note if installed and maintained as per the plan. If corrective action is needed, a picture is required.)					
<b>PCSM BMPs</b>	<b>Compliance Level</b>	<b>Corrective Action</b>	<b>Corrective Time Frame</b>	<b>Date Repaired</b>	
<b>7. Identify all remedial measures that have been taken since the previous inspection was conducted.</b>					
<b>Comments</b> (Reference above questions as appropriate.)					
Performed SWPPP Inspection on this section. There was one issue identified and repaired upon discovery by the Contractor. Other than that there were no issues to report at the time of Inspection.					
<b>Note:</b> It is a condition of National Pollutant Discharge Elimination System and Erosion and Sediment permits that a maintenance program be conducted to provide for the operation and maintenance of all BMPs to be inspected on a weekly basis and after each stormwater event. Please list in the space provided comments to note if repairs or replacement are needed or have been made for BMPs as a result of the inspection. Failure to conduct the required inspection may result in permit suspension or the imposition of civil penalties. If supplemental monitoring is required as part of a permit condition this form may be used to meet those monitoring requirements.					



<b>AFE</b>	124300139	<b>Date/Time</b>	4/30/2021 4:33 PM	<b>Report #</b>	
<b>Pictures</b>					
					
<b>GPS Location</b>	O	<b>GPS Location</b>	O		
<b>Field Station#</b>	15752+00	<b>Field Station#</b>	15763+80		
<b>Pic 1 Desc.</b>	Observing temporary stabilization, water bar and erosion control blanket	<b>Pic 2 Desc.</b>	Observing temporary stabilization, signage, buffer, equipment crossing and ECD's		
					
<b>GPS Location</b>	O	<b>GPS Location</b>	O		
<b>Field Station#</b>	15766+00	<b>Field Station#</b>	15770+00		
<b>Pic 3 Desc.</b>	Observing temporary stabilization, sump and end treatment	<b>Pic 4 Desc.</b>	Observing temporary vegetation		
					
<b>GPS Location</b>	O	<b>GPS Location</b>	O		
<b>Field Station#</b>	15690+00	<b>Field Station#</b>	15690+00		
<b>Pic 5 Desc.</b>	Observing CFS that required maintenance	<b>Pic 6 Desc.</b>	Observing CFS that received maintenance		

<b>A/E</b>	124300139	<b>Date/Time</b>	4/30/2021 4:33 PM	<b>Report #</b>	
<b>Pictures</b>					
Insert image here			Insert image here		
<b>GPS Location</b>		<b>GPS Location</b>		<b>Field Station#</b>	
<b>Field Station#</b>		<b>Field Station#</b>		<b>Pic 7 Desc.</b>	
Insert image here			Insert image here		
<b>GPS Location</b>		<b>GPS Location</b>		<b>Field Station#</b>	
<b>Field Station#</b>		<b>Field Station#</b>		<b>Pic 9 Desc.</b>	
Insert image here			Insert image here		
<b>GPS Location</b>		<b>GPS Location</b>		<b>Field Station#</b>	
<b>Field Station#</b>		<b>Field Station#</b>		<b>Pic 11 Desc.</b>	
Insert image here			Insert image here		
Insert image here			Insert image here		

<b>A/E</b>	124300139	<b>Date/Time</b>	4/30/2021 4:33 PM	<b>Report #</b>	
<b>Pictures</b>					
Insert image here			Insert image here		
<b>GPS Location</b>		<b>GPS Location</b>		<b>Field Station#</b>	
<b>Field Station#</b>		<b>Field Station#</b>		<b>Pic 13 Desc.</b>	
Insert image here			Insert image here		
<b>GPS Location</b>		<b>GPS Location</b>		<b>Field Station#</b>	
<b>Field Station#</b>		<b>Field Station#</b>		<b>Pic 15 Desc.</b>	
Insert image here			Insert image here		
<b>GPS Location</b>		<b>GPS Location</b>		<b>Field Station#</b>	
<b>Field Station#</b>		<b>Field Station#</b>		<b>Pic 17 Desc.</b>	
Insert image here			Insert image here		
Insert image here			Insert image here		









# Visual Site Inspection Report

<b>Project Name</b>	H-600 Pipeline Spread I	<b>AFE</b>	124300139	<b>Spread</b>	H-600 Pipeline Spread I
<b>Contractor</b>	Precision			<b>Report #</b>	22890
<b>Inspector</b>	Charles Head			<b>Date/Time</b>	4/30/2021 4:47 PM
<b>Permit #</b>	TBD	<b>Inspection Type</b>	VA SWPP	<b>Station Begin</b>	14454+22
<b>State</b>	VA	<b>Inspection Area</b>	Full	<b>Station End</b>	14546+75
<b>County</b>	Franklin	<b>Ground</b>	Dry	<b>Temperature (°F)</b>	73.00
<b>Municipality</b>	N/A	<b>Weather</b>	Sunny	<b>Rain Gauge (in)</b>	0.00
				<b>Rain Accumulation Time (days)</b>	1.00
1. Are the approved (stamped) E&S Plan and PCSM Plan present on site?					Yes
2. Are there activities occurring outside of the limits of disturbance shown on the plan drawings? (If yes, notify the MVP Environmental Permitting Coordinator and explain in comments.)					No
3. Is Construction sequence outlined in the construction notes of the E&S plan set or PCSM plan set being followed? (If No, notify MVP Environmental Permitting Coordinator and explain in comments.)					Yes
4. E&S BMPs (List BMPs and note if installed and maintained as per the plan. If corrective action is needed, a picture is required.)					
<b>E&amp;S BMPs</b>	<b>Compliance Level</b>	<b>Corrective Action</b>	<b>Corrective Time Frame</b>	<b>Date Repaired</b>	
Compost Filter Sock	Acceptable				
Cleanwater Diversion Pipe	Acceptable				
Equipment Bridge	Acceptable				
Rock Construction Entrance	Acceptable				
Sensitive Resource Buffer	Acceptable				
Sensitive Resource Signage	Acceptable				
Silt Fence (Filter Fabric Fence)	Acceptable				
Silt Fence (Reinforce Filter Fence)	Acceptable				
<b>5. Site Conditions</b>					
Is an unauthorized discharge (such as sediment, gravel, oil, HDD fluid, etc.) occurring to waters, wetlands, or beyond defined limits of disturbance resulting from earth disturbance activity or ineffective BMP? If yes, take a photo and immediately contact MVP Environmental Permitting Coordinator.					No
Have inactive disturbed areas (stockpiles, final grade) been stabilized per state requirements?					Yes
Are slopes 3:1 and greater stabilized with appropriate BMPs as per E&S plans?					Yes
Has a new slip/slide been observed? (If yes, complete Slide Report Form)					No

<b>A/E</b>	124300139	<b>Date/Time</b>	4/30/2021 4:47 PM	<b>Report #</b>	22890
<b>6. PCSM BMPs</b> (List BMPs and note if installed and maintained as per the plan. If corrective action is needed, a picture is required.)					
<b>PCSM BMPs</b>	<b>Compliance Level</b>	<b>Corrective Action</b>	<b>Corrective Time Frame</b>	<b>Date Repaired</b>	
<b>7. Identify all remedial measures that have been taken since the previous inspection was conducted.</b>					
<b>Comments</b> (Reference above questions as appropriate.)					
SWPPP inspection of Spread I. Inspection was conducted of LOD and resource boundary ECDs, resources, road crossings, RCEs, water bars, sumps, end treatments, CWDs, stabilization and seeding activities, and general ROW conditions. BMPs listed above. Seeding and stabilization practices are progressing. Contractor has addressed and continues to address maintenance issues. Streams running clean and clear of sediment at time of inspection. No maintenance issues observed during inspection.					
<b>Note:</b> It is a condition of National Pollutant Discharge Elimination System and Erosion and Sediment permits that a maintenance program be conducted to provide for the operation and maintenance of all BMPs to be inspected on a weekly basis and after each stormwater event. Please list in the space provided comments to note if repairs or replacement are needed or have been made for BMPs as a result of the inspection. Failure to conduct the required inspection may result in permit suspension or the imposition of civil penalties. If supplemental monitoring is required as part of a permit condition this form may be used to meet those monitoring requirements.					



AFE	124300139	Date/Time	4/30/2021 4:47 PM	Report #	
Pictures					
					
GPS Location	0		GPS Location	0	
Field Station#	14531+58		Field Station#	14537+00	
Pic 1 Desc.	Approximately 14531+58. Overview of stream crossing, equipment bridge and ECDs at stream S-G18.		Pic 2 Desc.	Approximately 14537+00. Overview of ROW.	
					
GPS Location	0		GPS Location	0	
Field Station#	14524+00		Field Station#	14510+00	
Pic 3 Desc.	Approximately 14524+00. Overview of road crossing and RCEs.		Pic 4 Desc.	Approximately 14510+00. Overview of ROW.	
					
GPS Location	0		GPS Location	0	
Field Station#	14486+62		Field Station#	14475+00	
Pic 5 Desc.	Approximately 14486+62. Overview of stream crossing, equipment bridge and ECDs at stream S-G22.		Pic 6 Desc.	Approximately 14475+00. Overview of ROW.	

<b>A/E</b>	124300139	<b>Date/Time</b>	4/30/2021 4:47 PM	<b>Report #</b>	
<b>Pictures</b>					
Insert image here			Insert image here		
<b>GPS Location</b>		<b>GPS Location</b>		<b>Field Station#</b>	
<b>Field Station#</b>		<b>Field Station#</b>		<b>Pic 7 Desc.</b>	
Insert image here			Insert image here		
<b>GPS Location</b>		<b>GPS Location</b>		<b>Field Station#</b>	
<b>Field Station#</b>		<b>Field Station#</b>		<b>Pic 9 Desc.</b>	
Insert image here			Insert image here		
<b>GPS Location</b>		<b>GPS Location</b>		<b>Field Station#</b>	
<b>Field Station#</b>		<b>Field Station#</b>		<b>Pic 11 Desc.</b>	
Insert image here			Insert image here		
Insert image here			Insert image here		

<b>A/E</b>	124300139	<b>Date/Time</b>	4/30/2021 4:47 PM	<b>Report #</b>	
<b>Pictures</b>					
Insert image here			Insert image here		
<b>GPS Location</b>		<b>GPS Location</b>		<b>Field Station#</b>	
<b>Field Station#</b>		<b>Field Station#</b>		<b>Pic 13 Desc.</b>	
Insert image here			Insert image here		
<b>GPS Location</b>		<b>GPS Location</b>		<b>Field Station#</b>	
<b>Field Station#</b>		<b>Field Station#</b>		<b>Pic 15 Desc.</b>	
Insert image here			Insert image here		
<b>GPS Location</b>		<b>GPS Location</b>		<b>Field Station#</b>	
<b>Field Station#</b>		<b>Field Station#</b>		<b>Pic 17 Desc.</b>	
Insert image here			Insert image here		
Insert image here			Insert image here		




# Visual Site Inspection Report



<b>Project Name</b>	H-600 Pipeline Spread I	<b>AFE</b>	124300139	<b>Spread</b>	H-600 Pipeline Spread I
<b>Contractor</b>	Precision			<b>Report #</b>	22892
<b>Inspector</b>	Ben Farmer			<b>Date/Time</b>	4/30/2021 5:09 PM
<b>Permit #</b>	TBD	<b>Inspection Type</b>	VA SWPP	<b>Station Begin</b>	15260+00
<b>State</b>	VA	<b>Inspection Area</b>	Partial	<b>Station End</b>	15370+62
<b>County</b>	Pittsylvania	<b>Ground</b>	Dry	<b>Temperature (°F)</b>	70.00
<b>Municipality</b>	Chatham	<b>Weather</b>	Sunny	<b>Rain Gauge (in)</b>	0.00
				<b>Rain Accumulation Time (days)</b>	0.00
1. Are the approved (stamped) E&S Plan and PCSM Plan present on site?					Yes
2. Are there activities occurring outside of the limits of disturbance shown on the plan drawings? (If yes, notify the MVP Environmental Permitting Coordinator and explain in comments.)					No
3. Is Construction sequence outlined in the construction notes of the E&S plan set or PCSM plan set being followed? (If No, notify MVP Environmental Permitting Coordinator and explain in comments.)					Yes
4. <b>E&amp;S BMPs</b> (List BMPs and note if installed and maintained as per the plan. If corrective action is needed, a picture is required.)					
<b>E&amp;S BMPs</b>	<b>Compliance Level</b>	<b>Corrective Action</b>	<b>Corrective Time Frame</b>	<b>Date Repaired</b>	
Silt Fence (Filter Fabric Fence)	Communication	Multiple areas of P1 are damaged/d			
Cleanwater Diversion Pipe	Acceptable				
Equipment Bridge	Acceptable				
Rock Construction Entrance	Acceptable				
Vegetative Stabilization (Temporary)	Acceptable				
Waterbar	Acceptable				
<b>5. Site Conditions</b>					
Is an unauthorized discharge (such as sediment, gravel, oil, HDD fluid, etc.) occurring to waters, wetlands, or beyond defined limits of disturbance resulting from earth disturbance activity or ineffective BMP? If yes, take a photo and immediately contact MVP Environmental Permitting Coordinator.					No
Have inactive disturbed areas (stockpiles, final grade) been stabilized per state requirements?					Yes
Are slopes 3:1 and greater stabilized with appropriate BMPs as per E&S plans?					Yes
Has a new slip/slide been observed? (If yes, complete Slide Report Form)					No

<b>AFE</b>	124300139	<b>Date/Time</b>	4/30/2021 5:09 PM	<b>Report #</b>	22892
<b>6. PCSM BMPs</b> (List BMPs and note if installed and maintained as per the plan. If corrective action is needed, a picture is required.)					
<b>PCSM BMPs</b>	<b>Compliance Level</b>	<b>Corrective Action</b>	<b>Corrective Time Frame</b>	<b>Date Repaired</b>	
<b>7. Identify all remedial measures that have been taken since the previous inspection was conducted.</b>					
<b>Comments</b> (Reference above questions as appropriate.)					
SWPPP Inspection (Sunny, 70F) Rain Gauge= 0.0" 15260+00-15370+62  -EI began inspection at Oxford Rd. -RCEs are in good condition at all road crossings. -P1 fabric needs to be reattached at 15299+00. -CWDs are in good condition throughout this section. -P1 has been damaged by livestock around wetland buffer and needs to be replaced at 15311+78. -Equipment bridge ECDs are in place and in good condition. -Waterbars are in good condition throughout this area. -Vegetation continuing to fill in throughout this section. -P1 needs to be replaced at 15348+50. -P1 needs to be replaced at 15368+50.  *Bird survey performed on 4/30/2021 due to the amount of vegetation present before P1 install at 15348+50 and 15368+50.  *Issues identified in the field have been added to the punch list to be addressed by the contractor.					
<b>Note:</b> It is a condition of National Pollutant Discharge Elimination System and Erosion and Sediment permits that a maintenance program be conducted to provide for the operation and maintenance of all BMPs to be inspected on a weekly basis and after each stormwater event. Please list in the space provided comments to note if repairs or replacement are needed or have been made for BMPs as a result of the inspection. Failure to conduct the required inspection may result in permit suspension or the imposition of civil penalties. If supplemental monitoring is required as part of a permit condition this form may be used to meet those monitoring requirements.					



<b>AFE</b>	124300139	<b>Date/Time</b>	4/30/2021 5:09 PM	<b>Report #</b>	
<b>Pictures</b>					
					
<b>GPS Location</b>	See photo		<b>GPS Location</b>	See photo	
<b>Field Station#</b>	15299+00		<b>Field Station#</b>	15311+78	
<b>Pic 1 Desc.</b>	P1 damaged by livestock. Fabric needs to be reattached.		<b>Pic 2 Desc.</b>	Wetland buffer P1 has been damaged by livestock and needs to be replaced.	
					
<b>GPS Location</b>	See photo		<b>GPS Location</b>	See photo	
<b>Field Station#</b>	15348+50		<b>Field Station#</b>	15368+50	
<b>Pic 3 Desc.</b>	P1 is degraded and needs to be replaced.		<b>Pic 4 Desc.</b>	P1 is degraded and needs to be replaced.	
					
<b>GPS Location</b>	See photo		<b>GPS Location</b>	See photo	
<b>Field Station#</b>	15299+25		<b>Field Station#</b>	15314+31	
<b>Pic 5 Desc.</b>	CWD is in good condition.		<b>Pic 6 Desc.</b>	Equipment bridge ECDs are in place and functioning.	



<b>AFE</b>	124300139	<b>Date/Time</b>	4/30/2021 5:09 PM	<b>Report #</b>	
<b>Pictures</b>					
					
<b>GPS Location</b>	See photo		<b>GPS Location</b>	See photo	
<b>Field Station#</b>	15323+24		<b>Field Station#</b>	15325+00	
<b>Pic 7 Desc.</b>	RCEs are in good condition at all road.		<b>Pic 8 Desc.</b>	Vegetation continues to fill in ROW.	
					
<b>GPS Location</b>	See photo		<b>GPS Location</b>	See photo	
<b>Field Station#</b>	15335+00		<b>Field Station#</b>	15338+00	
<b>Pic 9 Desc.</b>	Vegetation continues to fill in ROW.		<b>Pic 10 Desc.</b>	CWD inlet is in good condition at this location.	
		<p style="text-align: center;">Insert image here</p>			
<b>GPS Location</b>	See photo		<b>GPS Location</b>		
<b>Field Station#</b>	15343+00		<b>Field Station#</b>		
<b>Pic 11 Desc.</b>	Waterbars are in good condition throughout this section of ROW.		<b>Pic 12 Desc.</b>		

<b>A/E</b>	124300139	<b>Date/Time</b>	4/30/2021 5:09 PM	<b>Report #</b>	
<b>Pictures</b>					
Insert image here			Insert image here		
<b>GPS Location</b>		<b>GPS Location</b>		<b>Field Station#</b>	
<b>Field Station#</b>		<b>Field Station#</b>		<b>Pic 13 Desc.</b>	
Insert image here			Insert image here		
<b>GPS Location</b>		<b>GPS Location</b>		<b>Field Station#</b>	
<b>Field Station#</b>		<b>Field Station#</b>		<b>Pic 15 Desc.</b>	
Insert image here			Insert image here		
<b>GPS Location</b>		<b>GPS Location</b>		<b>Field Station#</b>	
<b>Field Station#</b>		<b>Field Station#</b>		<b>Pic 17 Desc.</b>	
Insert image here			Insert image here		
Insert image here			Insert image here		



# Visual Site Inspection Report

<b>Project Name</b>	Transco Interconnect Station	<b>AFE</b>	124300113	<b>Spread</b>	Transco Interconnect Sta
<b>Contractor</b>	Kanahwa			<b>Report #</b>	22795
<b>Inspector</b>	John White			<b>Date/Time</b>	4/28/2021 12:06 PM
<b>Permit #</b>	TBD	<b>Inspection Type</b>	VA SWPP	<b>Station Begin</b>	00+00
<b>State</b>	VA	<b>Inspection Area</b>	Full	<b>Station End</b>	00+00
<b>County</b>	Pittsylvania	<b>Ground</b>	Dry	<b>Temperature (°F)</b>	80.00
<b>Municipality</b>	Chatham	<b>Weather</b>	Sunny	<b>Rain Gauge (in)</b>	0.60
				<b>Rain Accumulation Time (days)</b>	6.00

1. Are the approved (stamped) E&S Plan and PCSM Plan present on site? Yes
2. Are there activities occurring outside of the limits of disturbance shown on the plan drawings? (If yes, notify the MVP Environmental Permitting Coordinator and explain in comments.) No
3. Is Construction sequence outlined in the construction notes of the E&S plan set or PCSM plan set being followed? (If No, notify MVP Environmental Permitting Coordinator and explain in comments.) Yes
4. **E&S BMPs** (List BMPs and note if installed and maintained as per the plan. If corrective action is needed, a picture is required.)

E&S BMPs	Compliance Level	Corrective Action	Corrective Time Frame	Date Repaired
Compost Filter Sock	Acceptable			
Housekeeping	Acceptable			
Rock Check Dam	Acceptable			
Rock-lined Channel	Acceptable			
Sediment Basin	Acceptable			
Silt Fence (Filter Fabric Fence)	Acceptable			
Vegetative Stabilization (Temporary)	Acceptable			

## 5. Site Conditions

Is an unauthorized discharge (such as sediment, gravel, oil, HDD fluid, etc.) occurring to waters, wetlands, or beyond defined limits of disturbance resulting from earth disturbance activity or ineffective BMP? If yes, take a photo and immediately contact MVP Environmental Permitting Coordinator.	No
Have inactive disturbed areas (stockpiles, final grade) been stabilized per state requirements?	Yes
Are slopes 3:1 and greater stabilized with appropriate BMPs as per E&S plans?	Yes
Has a new slip/slide been observed? (If yes, complete Slide Report Form)	No

<b>A/E</b>	124300113	<b>Date/Time</b>	4/28/2021 12:06 PM	<b>Report #</b>	22795
<b>6. PCSM BMPs</b> (List BMPs and note if installed and maintained as per the plan. If corrective action is needed, a picture is required.)					
<b>PCSM BMPs</b>	<b>Compliance Level</b>	<b>Corrective Action</b>	<b>Corrective Time Frame</b>	<b>Date Repaired</b>	
<b>7. Identify all remedial measures that have been taken since the previous inspection was conducted.</b>					
<b>Comments</b> (Reference above questions as appropriate.)					
Performed SWPPP Inspection on the Transco Facility and Lay down yard. There were no issues to report at the time of Inspection.					
<b>Note:</b> It is a condition of National Pollutant Discharge Elimination System and Erosion and Sediment permits that a maintenance program be conducted to provide for the operation and maintenance of all BMPs to be inspected on a weekly basis and after each stormwater event. Please list in the space provided comments to note if repairs or replacement are needed or have been made for BMPs as a result of the inspection. Failure to conduct the required inspection may result in permit suspension or the imposition of civil penalties. If supplemental monitoring is required as part of a permit condition this form may be used to meet those monitoring requirements.					



<b>A/E</b>	124300113	<b>Date/Time</b>	4/28/2021 12:06 PM	<b>Report #</b>	
<b>Pictures</b>					
<b>GPS Location</b>	O	<b>GPS Location</b>	O		
<b>Field Station#</b>	00+00	<b>Field Station#</b>	00+00		
<b>Pic 1 Desc.</b>	Observing temporary stabilization and rock drain		<b>Pic 2 Desc.</b>	Observing temporary vegetation and sediment basin	
<b>GPS Location</b>	O	<b>GPS Location</b>	O		
<b>Field Station#</b>	00+00	<b>Field Station#</b>	00+00		
<b>Pic 3 Desc.</b>	Observing temporary vegetation, rock check dam and ECD's		<b>Pic 4 Desc.</b>	Observing temporary stabilization, storm water pond and ECD's	
Insert image here			Insert image here		
<b>GPS Location</b>		<b>GPS Location</b>			
<b>Field Station#</b>		<b>Field Station#</b>			
<b>Pic 5 Desc.</b>			<b>Pic 6 Desc.</b>		

<b>A/E</b>	124300113	<b>Date/Time</b>	4/28/2021 12:06 PM	<b>Report #</b>	
<b>Pictures</b>					
Insert image here			Insert image here		
<b>GPS Location</b>		<b>GPS Location</b>		<b>Field Station#</b>	
<b>Field Station#</b>		<b>Field Station#</b>		<b>Pic 7 Desc.</b>	
Insert image here			Insert image here		
<b>GPS Location</b>		<b>GPS Location</b>		<b>Field Station#</b>	
<b>Field Station#</b>		<b>Field Station#</b>		<b>Pic 9 Desc.</b>	
Insert image here			Insert image here		
<b>GPS Location</b>		<b>GPS Location</b>		<b>Field Station#</b>	
<b>Field Station#</b>		<b>Field Station#</b>		<b>Pic 11 Desc.</b>	
Insert image here			Insert image here		
Insert image here			Insert image here		

<b>A/E</b>	124300113	<b>Date/Time</b>	4/28/2021 12:06 PM	<b>Report #</b>	
<b>Pictures</b>					
Insert image here			Insert image here		
<b>GPS Location</b>		<b>GPS Location</b>		<b>Field Station#</b>	
<b>Field Station#</b>		<b>Field Station#</b>		<b>Pic 13 Desc.</b>	
Insert image here			Insert image here		
<b>GPS Location</b>		<b>GPS Location</b>		<b>Field Station#</b>	
<b>Field Station#</b>		<b>Field Station#</b>		<b>Pic 15 Desc.</b>	
Insert image here			Insert image here		
<b>GPS Location</b>		<b>GPS Location</b>		<b>Field Station#</b>	
<b>Field Station#</b>		<b>Field Station#</b>		<b>Pic 17 Desc.</b>	
Insert image here			Insert image here		
Insert image here			Insert image here		