





Visual Site Inspection Report

Project Name	H-600 Pipeline Spread I	AFE	124300139	Spread	H-600 Pipeline Spread I
Contractor	Precision			Report #	10190
Inspector	Charles Head			Date/Time	4/22/2020 11:41 AM
Permit #	TBD	Inspection Type	VA SWPP	Station Begin	13784+36
State	VA	Inspection Area	Partial	Station End	14171+36
County	Franklin	Ground	Damp	Temperature (°F)	67.00
Municipality	N/A	Weather	Sunny	Rain Gauge (in)	0.50
				Rain Accumulation Time (days)	6.00
1. Are the approved (stamped) E&S Plan and PCSM Plan present on site?					Yes
2. Are there activities occurring outside of the limits of disturbance shown on the plan drawings? (If yes, notify the MVP Environmental Permitting Coordinator and explain in comments.)					No
3. Is Construction sequence outlined in the construction notes of the E&S plan set or PCSM plan set being followed? (If No, notify MVP Environmental Permitting Coordinator and explain in comments.)					Yes
4. E&S BMPs (List BMPs and note if installed and maintained as per the plan. If corrective action is needed, a picture is required.)					
E&S BMPs	Compliance Level	Corrective Action	Corrective Time Frame	Date Repaired	
Compost Filter Sock	Communication				
Equipment Bridge	Acceptable				
3rd Party Damages	Communication				
Rock Construction Entrance	Acceptable				
Silt Fence (Filter Fabric Fence)	Acceptable				
Silt Fence (Reinforce Filter Fence)	Communication				
Vegetative Stabilization (Temporary)	Acceptable				
Waterbar	Acceptable				
Sump Pit	Acceptable				
5. Site Conditions					
Is an unauthorized discharge (such as sediment, gravel, oil, HDD fluid, etc.) occurring to waters, wetlands, or beyond defined limits of disturbance resulting from earth disturbance activity or ineffective BMP? If yes, take a photo and immediately contact MVP Environmental Permitting Coordinator.					Yes
Have inactive disturbed areas (stockpiles, final grade) been stabilized per state requirements?					Yes
Are slopes 3:1 and greater stabilized with appropriate BMPs as per E&S plans?					Yes
Has a new slip/slide been observed? (If yes, complete Slide Report Form)					No

A/E	124300139	Date/Time	4/22/2020 11:41 AM	Report #	10190
6. PCSM BMPs (List BMPs and note if installed and maintained as per the plan. If corrective action is needed, a picture is required.)					
PCSM BMPs	Compliance Level	Corrective Action	Corrective Time Frame	Date Repaired	
7. Identify all remedial measures that have been taken since the previous inspection was conducted.					
Comments (Reference above questions as appropriate.)					
SWPPP inspection of Spread I. Inspection was conducted of LOD and resource boundary ECDs, resources, road crossings, RCEs, water bars, sumps, end treatments, CWDs, stabilization and seeding activities, and general ROW conditions. BMPs listed above. Seeding and stabilization practices are progressing. Contractor has addressed and continues to address maintenance issues. Streams running clean and clear of sediment at time of inspection. Minor sediment beyond LOD in upland area.					
Note: It is a condition of National Pollutant Discharge Elimination System and Erosion and Sediment permits that a maintenance program be conducted to provide for the operation and maintenance of all BMPs to be inspected on a weekly basis and after each stormwater event. Please list in the space provided comments to note if repairs or replacement are needed or have been made for BMPs as a result of the inspection. Failure to conduct the required inspection may result in permit suspension or the imposition of civil penalties. If supplemental monitoring is required as part of a permit condition this form may be used to meet those monitoring requirements.					

A/E	124300139	Date/Time	4/22/2020 11:41 AM	Report #	
Pictures					
					
GPS Location	0	GPS Location	0		
Field Station#	13862+80	Field Station#	13999+00		
Pic 1 Desc.	Approximately 13862+80. Overview of stream crossing, equipment bridge and ECDs at stream S-C17.		Pic 2 Desc.	Approximately 13999+00. ECDs installed in flow path of adjacent pond. No flow observed at time of inspection.	
					
GPS Location	0	GPS Location	0		
Field Station#	13888+50	Field Station#	14009+20		
Pic 3 Desc.	Approximately 13888+50. Overview of wetland crossing, equipment bridge and ECDs at wetland W-CD5.		Pic 4 Desc.	Approximately 14009+20. Overview of stream crossing, equipment bridge and ECDs at stream S-KL38.	
Insert image here			Insert image here		
GPS Location		GPS Location			
Field Station#		Field Station#			
Pic 5 Desc.		Pic 6 Desc.			

A/E	124300139	Date/Time	4/22/2020 11:41 AM	Report #	
Pictures					
Insert image here			Insert image here		
GPS Location		GPS Location		Field Station#	
Field Station#		Field Station#		Pic 7 Desc.	
Insert image here			Insert image here		
GPS Location		GPS Location		Field Station#	
Field Station#		Field Station#		Pic 9 Desc.	
Insert image here			Insert image here		
GPS Location		GPS Location		Field Station#	
Field Station#		Field Station#		Pic 11 Desc.	
Insert image here			Insert image here		
Insert image here			Insert image here		

A/E	124300139	Date/Time	4/22/2020 11:41 AM	Report #	
Pictures					
Insert image here			Insert image here		
GPS Location		GPS Location		Field Station#	
Field Station#		Field Station#		Pic 13 Desc.	
Insert image here			Insert image here		
GPS Location		GPS Location		Field Station#	
Field Station#		Field Station#		Pic 15 Desc.	
Insert image here			Insert image here		
GPS Location		GPS Location		Field Station#	
Field Station#		Field Station#		Pic 17 Desc.	
Insert image here			Insert image here		
Insert image here			Insert image here		



Visual Site Inspection Report

Project Name	H-600 Pipeline Spread I	AFE	124300139	Spread	H-600 Pipeline Spread I
Contractor	Precision			Report #	10210
Inspector	Logan Box			Date/Time	4/22/2020 6:12 PM
Permit #	TBD	Inspection Type	VA SWPP	Station Begin	13670+00
State	VA	Inspection Area	Partial	Station End	13784+35
County	Franklin	Ground	Damp	Temperature (°F)	63.00
Municipality	N/A	Weather	Sunny	Rain Gauge (in)	0.40
				Rain Accumulation Time (days)	6.00
1. Are the approved (stamped) E&S Plan and PCSM Plan present on site?					Yes
2. Are there activities occurring outside of the limits of disturbance shown on the plan drawings? (If yes, notify the MVP Environmental Permitting Coordinator and explain in comments.)					No
3. Is Construction sequence outlined in the construction notes of the E&S plan set or PCSM plan set being followed? (If No, notify MVP Environmental Permitting Coordinator and explain in comments.)					Yes
4. E&S BMPs (List BMPs and note if installed and maintained as per the plan. If corrective action is needed, a picture is required.)					
E&S BMPs	Compliance Level	Corrective Action	Corrective Time Frame	Date Repaired	
Sump Pit	Acceptable				
Compost Filter Sock	Acceptable				
Vegetative Stabilization (Temporary)	Acceptable				
Rock-lined Channel	Acceptable				
5. Site Conditions					
Is an unauthorized discharge (such as sediment, gravel, oil, HDD fluid, etc.) occurring to waters, wetlands, or beyond defined limits of disturbance resulting from earth disturbance activity or ineffective BMP? If yes, take a photo and immediately contact MVP Environmental Permitting Coordinator.					No
Have inactive disturbed areas (stockpiles, final grade) been stabilized per state requirements?					Yes
Are slopes 3:1 and greater stabilized with appropriate BMPs as per E&S plans?					Yes
Has a new slip/slide been observed? (If yes, complete Slide Report Form)					No

A/E	124300139	Date/Time	4/22/2020 6:12 PM	Report #	10210
6. PCSM BMPs (List BMPs and note if installed and maintained as per the plan. If corrective action is needed, a picture is required.)					
PCSM BMPs	Compliance Level	Corrective Action	Corrective Time Frame	Date Repaired	
7. Identify all remedial measures that have been taken since the previous inspection was conducted.					
Comments (Reference above questions as appropriate.)					
<p>Traveled and inspected all ECDs throughout the row, monitored vegetation growth throughout.</p> <p>Inspected all stream and wetland crossings, checked equipment bridges and protection.</p> <p>Talked with environmental crews as they worked to make repairs to punch list items and inspected ECDs to be sure they were installed correctly.</p> <p>Total measurable rainfall for this period is 0.4".</p>					
Note: It is a condition of National Pollutant Discharge Elimination System and Erosion and Sediment permits that a maintenance program be conducted to provide for the operation and maintenance of all BMPs to be inspected on a weekly basis and after each stormwater event. Please list in the space provided comments to note if repairs or replacement are needed or have been made for BMPs as a result of the inspection. Failure to conduct the required inspection may result in permit suspension or the imposition of civil penalties. If supplemental monitoring is required as part of a permit condition this form may be used to meet those monitoring requirements.					

AFE	124300139	Date/Time	4/22/2020 6:12 PM	Report #	
Pictures					
					
GPS Location	0000	GPS Location	0000		
Field Station#	13784+35	Field Station#	13784+00		
Pic 1 Desc.	Monitored sump pit at Brick Church access	Pic 2 Desc.	Inspected sump pit at Brick Church access rd		
					
GPS Location	00000	GPS Location	0000		
Field Station#	13784+35	Field Station#	13692+17		
Pic 3 Desc.	Monitored sump pits	Pic 4 Desc.	Photo showing stabilized top soil		
Insert image here			Insert image here		
GPS Location		GPS Location			
Field Station#		Field Station#			
Pic 5 Desc.		Pic 6 Desc.			

A/E	124300139	Date/Time	4/22/2020 6:12 PM	Report #	
Pictures					
Insert image here			Insert image here		
GPS Location		GPS Location		Field Station#	
Field Station#		Field Station#		Pic 7 Desc.	
Insert image here			Insert image here		
GPS Location		GPS Location		Field Station#	
Field Station#		Field Station#		Pic 9 Desc.	
Insert image here			Insert image here		
GPS Location		GPS Location		Field Station#	
Field Station#		Field Station#		Pic 11 Desc.	
Insert image here			Insert image here		
Insert image here			Insert image here		





A/E	124300139	Date/Time	4/22/2020 6:12 PM	Report #	
Pictures					
Insert image here			Insert image here		
GPS Location		GPS Location		Field Station#	
Field Station#		Field Station#		Pic 13 Desc.	
Insert image here			Insert image here		
GPS Location		GPS Location		Field Station#	
Field Station#		Field Station#		Pic 15 Desc.	
Insert image here			Insert image here		
GPS Location		GPS Location		Field Station#	
Field Station#		Field Station#		Pic 17 Desc.	
Insert image here			Insert image here		
Insert image here			Insert image here		



Visual Site Inspection Report

Project Name	H-600 Pipeline Spread I	AFE	124300139	Spread	H-600 Pipeline Spread I
Contractor	Precision			Report #	10293
Inspector	Ben Davenport			Date/Time	4/22/2020 5:00 PM
Permit #	TBD	Inspection Type	VA SWPP	Station Begin	14928+52
State	VA	Inspection Area	Partial	Station End	15296+00
County	Franklin/Pittsylvania	Ground	Dry	Temperature (°F)	68.00
Municipality	Chatham	Weather	Sunny	Rain Gauge (in)	0.60
				Rain Accumulation Time (days)	4.00
1. Are the approved (stamped) E&S Plan and PCSM Plan present on site?					Yes
2. Are there activities occurring outside of the limits of disturbance shown on the plan drawings? (If yes, notify the MVP Environmental Permitting Coordinator and explain in comments.)					No
3. Is Construction sequence outlined in the construction notes of the E&S plan set or PCSM plan set being followed? (If No, notify MVP Environmental Permitting Coordinator and explain in comments.)					Yes
4. E&S BMPs (List BMPs and note if installed and maintained as per the plan. If corrective action is needed, a picture is required.)					
E&S BMPs	Compliance Level	Corrective Action	Corrective Time Frame	Date Repaired	
Equipment Bridge	Acceptable				
Compost Filter Sock	Acceptable				
Erosion Control Blanket	Acceptable				
Rock Check Dam	Acceptable				
5. Site Conditions					
Is an unauthorized discharge (such as sediment, gravel, oil, HDD fluid, etc.) occurring to waters, wetlands, or beyond defined limits of disturbance resulting from earth disturbance activity or ineffective BMP? If yes, take a photo and immediately contact MVP Environmental Permitting Coordinator.					No
Have inactive disturbed areas (stockpiles, final grade) been stabilized per state requirements?					Yes
Are slopes 3:1 and greater stabilized with appropriate BMPs as per E&S plans?					Yes
Has a new slip/slide been observed? (If yes, complete Slide Report Form)					No

AFE	124300139	Date/Time	4/22/2020 5:00 PM	Report #	10293
6. PCSM BMPs (List BMPs and note if installed and maintained as per the plan. If corrective action is needed, a picture is required.)					
PCSM BMPs	Compliance Level	Corrective Action	Corrective Time Frame	Date Repaired	
7. Identify all remedial measures that have been taken since the previous inspection was conducted.					
Comments (Reference above questions as appropriate.)					
-Performed SWPPP inspection of portion of Spread I section -One rain event occurred during inspection period; see rain log for totals in all sections -Sunny with dry ground conditions during inspection -Perimeter controls and ECD's were inspected and any maintenance was forwarded to the contractor for repair -Inspection observed condition of water bars, sumps, and end treatments along ROW -Continue to monitor ROW for signs of erosion -Environmental crews continue to perform environmental maintenance along entire ROW -Multiple environmental issues observed and items added to environmental punch list -Issues identified in previous SWPPP Report were communicated and continue to be addressed by contractor -EI team continues to travel ROW to identify environmental maintenance and compliance issues. All issues identified will continue to be communicated to contractor for completion					
Note: It is a condition of National Pollutant Discharge Elimination System and Erosion and Sediment permits that a maintenance program be conducted to provide for the operation and maintenance of all BMPs to be inspected on a weekly basis and after each stormwater event. Please list in the space provided comments to note if repairs or replacement are needed or have been made for BMPs as a result of the inspection. Failure to conduct the required inspection may result in permit suspension or the imposition of civil penalties. If supplemental monitoring is required as part of a permit condition this form may be used to meet those monitoring requirements.					

AFE	124300139	Date/Time	4/22/2020 5:00 PM	Report #	
Pictures					
					
GPS Location	1	GPS Location	2		
Field Station#	14932+89	Field Station#	14950+47		
Pic 1 Desc.	Equipment bridge crossing and all ECD's at S-G15 in good condition.		Pic 2 Desc.	Equipment bridge crossing and all ECD's at S-G13 in good condition.	
					
GPS Location	3	GPS Location	4		
Field Station#	15013+00	Field Station#	15031+00		
Pic 3 Desc.	Contractor repaired gully erosion at ROW perimeter and installed erosion control blanket to prevent further erosion issues.		Pic 4 Desc.	Contractor installed erosion control blanket and CFS check dams down perimeter of ROW to prevent further flow path erosion.	
					
GPS Location	5	GPS Location	6		
Field Station#	15129+00	Field Station#	15111+00		
Pic 5 Desc.	Contractor installed erosion control blanket and CFS check dams down perimeter of ROW to prevent further flow path erosion.		Pic 6 Desc.	Contractor repaired CFS check dams that had previously washed away.	

A/E	124300139	Date/Time	4/22/2020 5:00 PM	Report #	
Pictures					
Insert image here			Insert image here		
GPS Location		GPS Location		Field Station#	
Field Station#		Field Station#		Pic 7 Desc.	
Insert image here			Insert image here		
GPS Location		GPS Location		Field Station#	
Field Station#		Field Station#		Pic 9 Desc.	
Insert image here			Insert image here		
GPS Location		GPS Location		Field Station#	
Field Station#		Field Station#		Pic 11 Desc.	
Insert image here			Insert image here		
Insert image here			Insert image here		




A/E	124300139	Date/Time	4/22/2020 5:00 PM	Report #	
Pictures					
Insert image here			Insert image here		
GPS Location		GPS Location		Field Station#	
Field Station#		Field Station#		Pic 13 Desc.	
Insert image here			Insert image here		
GPS Location		GPS Location		Field Station#	
Field Station#		Field Station#		Pic 15 Desc.	
Insert image here			Insert image here		
GPS Location		GPS Location		Field Station#	
Field Station#		Field Station#		Pic 17 Desc.	
Insert image here			Insert image here		
Insert image here			Insert image here		



Visual Site Inspection Report

Project Name	H-600 Pipeline Spread I	AFE	124300139	Spread	H-600 Pipeline Spread I	
Contractor	Precision			Report #	10301	
Inspector	Glenn Mike Renfro			Date/Time	4/22/2020 9:04 AM	
Permit #	TBD	Inspection Type	VA SWPP	Station Begin	0000+00	
State	VA	Inspection Area	Full	Station End	0000+00	
County	Franklin	Ground	Dry	Temperature (°F)	45.00	
Municipality	N/A	Weather	Sunny	Rain Gauge (in)	0.50	
				Rain Accumulation Time (days)	6.00	
1. Are the approved (stamped) E&S Plan and PCSM Plan present on site?						Yes
2. Are there activities occurring outside of the limits of disturbance shown on the plan drawings? (If yes, notify the MVP Environmental Permitting Coordinator and explain in comments.)						No
3. Is Construction sequence outlined in the construction notes of the E&S plan set or PCSM plan set being followed? (If No, notify MVP Environmental Permitting Coordinator and explain in comments.)						Yes
4. E&S BMPs (List BMPs and note if installed and maintained as per the plan. If corrective action is needed, a picture is required.)						
E&S BMPs	Compliance Level	Corrective Action		Corrective Time Frame	Date Repaired	
Compost Filter Sock	Acceptable					
Housekeeping	Acceptable					
Rock Construction Entrance	Acceptable					
Roadside Ditch	Acceptable					
Secondary Containment	Acceptable					
5. Site Conditions						
Is an unauthorized discharge (such as sediment, gravel, oil, HDD fluid, etc.) occurring to waters, wetlands, or beyond defined limits of disturbance resulting from earth disturbance activity or ineffective BMP? If yes, take a photo and immediately contact MVP Environmental Permitting Coordinator.						No
Have inactive disturbed areas (stockpiles, final grade) been stabilized per state requirements?						N/A
Are slopes 3:1 and greater stabilized with appropriate BMPs as per E&S plans?						N/A
Has a new slip/slide been observed? (If yes, complete Slide Report Form)						No

A/E	124300139	Date/Time	4/22/2020 9:04 AM	Report #	10301
6. PCSM BMPs (List BMPs and note if installed and maintained as per the plan. If corrective action is needed, a picture is required.)					
PCSM BMPs	Compliance Level	Corrective Action	Corrective Time Frame	Date Repaired	
7. Identify all remedial measures that have been taken since the previous inspection was conducted.					
Comments (Reference above questions as appropriate.)					
Performed SWPPP Inspection of main laydown yard in Rocky Mount, Va. All perimeter ECD's were inspected and no issues were observed. The issue from the previous inspection on the northwest corner of paved yard was addressed by the contractor. The inlet protection for parking lot drains in the paved yard were in acceptable condition. All secondary containment structures were found to be in acceptable condition at the time of inspection. The RCE at the gravel yard was found to be in good condition. There were no issues found during today's inspection to report.					
Note: It is a condition of National Pollutant Discharge Elimination System and Erosion and Sediment permits that a maintenance program be conducted to provide for the operation and maintenance of all BMPs to be inspected on a weekly basis and after each stormwater event. Please list in the space provided comments to note if repairs or replacement are needed or have been made for BMPs as a result of the inspection. Failure to conduct the required inspection may result in permit suspension or the imposition of civil penalties. If supplemental monitoring is required as part of a permit condition this form may be used to meet those monitoring requirements.					

A/E	124300139	Date/Time	4/22/2020 9:04 AM	Report #	
Pictures					
					
GPS Location	0000000000	GPS Location	0000000000		
Field Station#	0000+00	Field Station#	0000+00		
Pic 1 Desc.	Perimeter ECD's on north end of paved yard in good condition.		Pic 2 Desc.	Inlet protection and secondary containment structure near equipment building in acceptable condition.	
					
GPS Location	0000000000	GPS Location	0000000000		
Field Station#	0000+00	Field Station#	0000+00		
Pic 3 Desc.	Secondary containment structure for fuel cell in compliance		Pic 4 Desc.	Perimeter ECD's on north end of gravel yard in good condition.	
		Insert image here			
GPS Location	0000000000	GPS Location			
Field Station#	0000+00	Field Station#			
Pic 5 Desc.	RCE at gravel yard in good condition.		Pic 6 Desc.		

A/E	124300139	Date/Time	4/22/2020 9:04 AM	Report #	
Pictures					
Insert image here			Insert image here		
GPS Location		GPS Location		Field Station#	
Field Station#		Field Station#		Pic 7 Desc.	
Insert image here			Insert image here		
GPS Location		GPS Location		Field Station#	
Field Station#		Field Station#		Pic 9 Desc.	
Insert image here			Insert image here		
GPS Location		GPS Location		Field Station#	
Field Station#		Field Station#		Pic 11 Desc.	
Insert image here			Insert image here		
Insert image here			Insert image here		







A/E	124300139	Date/Time	4/22/2020 9:04 AM	Report #	
Pictures					
Insert image here			Insert image here		
GPS Location		GPS Location		Field Station#	
Field Station#		Field Station#		Pic 13 Desc.	
Insert image here			Insert image here		
GPS Location		GPS Location		Field Station#	
Field Station#		Field Station#		Pic 15 Desc.	
Insert image here			Insert image here		
GPS Location		GPS Location		Field Station#	
Field Station#		Field Station#		Pic 17 Desc.	
Insert image here			Insert image here		
Insert image here			Insert image here		



Visual Site Inspection Report

Project Name	H-600 Pipeline Spread I	AFE	124300139	Spread	H-600 Pipeline Spread I
Contractor	Precision			Report #	10307
Inspector	Justin Burch			Date/Time	4/22/2020 10:50 AM
Permit #	TBD	Inspection Type	VA SWPP	Station Begin	14171+36
State	VA	Inspection Area	Full	Station End	14546+75
County	Franklin	Ground	Damp	Temperature (°F)	68.00
Municipality	N/A	Weather	Sunny	Rain Gauge (in)	0.40
				Rain Accumulation Time (days)	6.00
1. Are the approved (stamped) E&S Plan and PCSM Plan present on site?					Yes
2. Are there activities occurring outside of the limits of disturbance shown on the plan drawings? (If yes, notify the MVP Environmental Permitting Coordinator and explain in comments.)					No
3. Is Construction sequence outlined in the construction notes of the E&S plan set or PCSM plan set being followed? (If No, notify MVP Environmental Permitting Coordinator and explain in comments.)					Yes
4. E&S BMPs (List BMPs and note if installed and maintained as per the plan. If corrective action is needed, a picture is required.)					
E&S BMPs	Compliance Level	Corrective Action		Corrective Time Frame	Date Repaired
Silt Fence (Reinforced Filter Fabric Fence)	Acceptable				
Equipment Bridge	Acceptable				
Waterbar End Treatment	Acceptable				
Rock-lined Channel	Acceptable				
Waterbar	Acceptable				
Vegetative Stabilization (Temporary)	Acceptable				
5. Site Conditions					
Is an unauthorized discharge (such as sediment, gravel, oil, HDD fluid, etc.) occurring to waters, wetlands, or beyond defined limits of disturbance resulting from earth disturbance activity or ineffective BMP? If yes, take a photo and immediately contact MVP Environmental Permitting Coordinator.					No
Have inactive disturbed areas (stockpiles, final grade) been stabilized per state requirements?					Yes
Are slopes 3:1 and greater stabilized with appropriate BMPs as per E&S plans?					Yes
Has a new slip/slide been observed? (If yes, complete Slide Report Form)					No

A/E	124300139	Date/Time	4/22/2020 10:50 AM	Report #	10307
6. PCSM BMPs (List BMPs and note if installed and maintained as per the plan. If corrective action is needed, a picture is required.)					
PCSM BMPs	Compliance Level	Corrective Action	Corrective Time Frame	Date Repaired	
7. Identify all remedial measures that have been taken since the previous inspection was conducted.					
Comments (Reference above questions as appropriate.)					
<ul style="list-style-type: none"> - Inspector performed a SWPPP inspection from 14171+36 to 14546+75. - Several issues were added to the punch list since the last SWPPP inspection which have been, or are being addressed by the contractor. Other ECDs were observed to be in compliance at the time of inspection. - Inspector observed an environmental crew working on punch list items on the GAS of Timber Ridge Road - One rain event occurred since the last SWPPP inspection. See the rain log for details. 					
Note: It is a condition of National Pollutant Discharge Elimination System and Erosion and Sediment permits that a maintenance program be conducted to provide for the operation and maintenance of all BMPs to be inspected on a weekly basis and after each stormwater event. Please list in the space provided comments to note if repairs or replacement are needed or have been made for BMPs as a result of the inspection. Failure to conduct the required inspection may result in permit suspension or the imposition of civil penalties. If supplemental monitoring is required as part of a permit condition this form may be used to meet those monitoring requirements.					

A/E	124300139	Date/Time	4/22/2020 10:50 AM	Report #	
Pictures					
					
GPS Location	0	GPS Location	0		
Field Station#	14245+00	Field Station#	14279+00		
Pic 1 Desc.	Super silt fence in acceptable condition		Pic 2 Desc.	Equipment bridge in acceptable condition	
					
GPS Location	0	GPS Location	0		
Field Station#	14416+00	Field Station#	14400+00		
Pic 3 Desc.	Slope drain in acceptable condition		Pic 4 Desc.	Rock lined channel in acceptable condition	
					
GPS Location	0	GPS Location	0		
Field Station#	14527+00	Field Station#	14247+00		
Pic 5 Desc.	Waterbar in acceptable condition		Pic 6 Desc.	Temporary vegetative stabilization in acceptable condition	

A/E	124300139	Date/Time	4/22/2020 10:50 AM	Report #	
Pictures					
Insert image here			Insert image here		
GPS Location		GPS Location		Field Station#	
Field Station#		Field Station#		Pic 7 Desc.	
Insert image here			Insert image here		
GPS Location		GPS Location		Field Station#	
Field Station#		Field Station#		Pic 9 Desc.	
Insert image here			Insert image here		
GPS Location		GPS Location		Field Station#	
Field Station#		Field Station#		Pic 11 Desc.	
Insert image here			Insert image here		
Insert image here			Insert image here		






A/E	124300139	Date/Time	4/22/2020 10:50 AM	Report #	
Pictures					
Insert image here			Insert image here		
GPS Location		GPS Location		Field Station#	
Field Station#		Field Station#		Pic 13 Desc.	
Insert image here			Insert image here		
GPS Location		GPS Location		Field Station#	
Field Station#		Field Station#		Pic 15 Desc.	
Insert image here			Insert image here		
GPS Location		GPS Location		Field Station#	
Field Station#		Field Station#		Pic 17 Desc.	
Insert image here			Insert image here		
Insert image here			Insert image here		



Visual Site Inspection Report

Project Name	H-600 Pipeline Spread I	AFE	124300139	Spread	H-600 Pipeline Spread I
Contractor	Precision			Report #	10311
Inspector	Randall Grey			Date/Time	4/22/2020 3:34 PM
Permit #	TBD	Inspection Type	VA SWPP	Station Begin	14546+75
State	VA	Inspection Area	Partial	Station End	14928+52
County	Franklin	Ground	Damp	Temperature (°F)	67.00
Municipality	N/A	Weather	Sunny	Rain Gauge (in)	0.50
				Rain Accumulation Time (days)	4.00
1. Are the approved (stamped) E&S Plan and PCSM Plan present on site?					Yes
2. Are there activities occurring outside of the limits of disturbance shown on the plan drawings? (If yes, notify the MVP Environmental Permitting Coordinator and explain in comments.)					No
3. Is Construction sequence outlined in the construction notes of the E&S plan set or PCSM plan set being followed? (If No, notify MVP Environmental Permitting Coordinator and explain in comments.)					Yes
4. E&S BMPs (List BMPs and note if installed and maintained as per the plan. If corrective action is needed, a picture is required.)					
E&S BMPs		Compliance Level	Corrective Action	Corrective Time Frame	Date Repaired
Compost Filter Sock		Acceptable			
Silt Fence (Filter Fabric Fence)		Acceptable			
Erosion Control Blanket		Acceptable			
Equipment Bridge		Acceptable			
5. Site Conditions					
Is an unauthorized discharge (such as sediment, gravel, oil, HDD fluid, etc.) occurring to waters, wetlands, or beyond defined limits of disturbance resulting from earth disturbance activity or ineffective BMP? If yes, take a photo and immediately contact MVP Environmental Permitting Coordinator.					No
Have inactive disturbed areas (stockpiles, final grade) been stabilized per state requirements?					Yes
Are slopes 3:1 and greater stabilized with appropriate BMPs as per E&S plans?					Yes
Has a new slip/slide been observed? (If yes, complete Slide Report Form)					No

AFE	124300139	Date/Time	4/22/2020 3:34 PM	Report #	10311
6. PCSM BMPs (List BMPs and note if installed and maintained as per the plan. If corrective action is needed, a picture is required.)					
PCSM BMPs	Compliance Level	Corrective Action	Corrective Time Frame	Date Repaired	
7. Identify all remedial measures that have been taken since the previous inspection was conducted.					
Comments (Reference above questions as appropriate.)					
Performed SWPPP inspection on portion of Spread I. Rain total since Thursday 4/16/20 equals 0.5". Perimeter controls and ECDs were inspected and any issues found were forwarded to the contractor for repair. Sections of right of way will continuously be monitored checking water bars, sumps, temporary stabilization, and ECDs to update the punch list.					
Note: It is a condition of National Pollutant Discharge Elimination System and Erosion and Sediment permits that a maintenance program be conducted to provide for the operation and maintenance of all BMPs to be inspected on a weekly basis and after each stormwater event. Please list in the space provided comments to note if repairs or replacement are needed or have been made for BMPs as a result of the inspection. Failure to conduct the required inspection may result in permit suspension or the imposition of civil penalties. If supplemental monitoring is required as part of a permit condition this form may be used to meet those monitoring requirements.					

AFE	124300139	Date/Time	4/22/2020 3:34 PM	Report #	
Pictures					
					
GPS Location	0	GPS Location	0		
Field Station#	14766+00	Field Station#	14765+00		
Pic 1 Desc.	ECDs replaced and curlex installed beside bridge at stream S-MM44	Pic 2 Desc.	Erosion fixed and curlex installed on back side of water bar		
					
GPS Location	0	GPS Location	0		
Field Station#	14782+25	Field Station#	14788+77		
Pic 3 Desc.	ECDs replaced that got washed out on bridge at stream S-MM48	Pic 4 Desc.	Equipment bridge clean at stream S-H25		
					
GPS Location	0	GPS Location	0		
Field Station#	14812+00	Field Station#	14722+60		
Pic 5 Desc.	Third party logging company crossing right of way	Pic 6 Desc.	Equipment bridge clean at steam S-A18		

A/E	124300139	Date/Time	4/22/2020 3:34 PM	Report #	
Pictures					
Insert image here			Insert image here		
GPS Location		GPS Location		Field Station#	
Field Station#		Field Station#		Pic 7 Desc.	
Insert image here			Insert image here		
GPS Location		GPS Location		Field Station#	
Field Station#		Field Station#		Pic 9 Desc.	
Insert image here			Insert image here		
GPS Location		GPS Location		Field Station#	
Field Station#		Field Station#		Pic 11 Desc.	
Insert image here			Insert image here		
Insert image here			Insert image here		





A/E	124300139	Date/Time	4/22/2020 3:34 PM	Report #	
Pictures					
Insert image here			Insert image here		
GPS Location		GPS Location		Field Station#	
Field Station#		Field Station#		Pic 13 Desc.	
Insert image here			Insert image here		
GPS Location		GPS Location		Field Station#	
Field Station#		Field Station#		Pic 15 Desc.	
Insert image here			Insert image here		
GPS Location		GPS Location		Field Station#	
Field Station#		Field Station#		Pic 17 Desc.	
Insert image here			Insert image here		
Insert image here			Insert image here		



Visual Site Inspection Report

Project Name	H-600 Pipeline Spread I	AFE	124300139	Spread	H-600 Pipeline Spread I
Contractor	Precision			Report #	10314
Inspector	John White			Date/Time	4/22/2020 11:59 AM
Permit #	TBD	Inspection Type	VA SWPP	Station Begin	15678+57
State	VA	Inspection Area	Full	Station End	16027+46
County	Pittsylvania	Ground	Dry	Temperature (°F)	60.00
Municipality	Chatham	Weather	Sunny	Rain Gauge (in)	0.60
				Rain Accumulation Time (days)	4.00
1. Are the approved (stamped) E&S Plan and PCSM Plan present on site?					Yes
2. Are there activities occurring outside of the limits of disturbance shown on the plan drawings? (If yes, notify the MVP Environmental Permitting Coordinator and explain in comments.)					No
3. Is Construction sequence outlined in the construction notes of the E&S plan set or PCSM plan set being followed? (If No, notify MVP Environmental Permitting Coordinator and explain in comments.)					Yes
4. E&S BMPs (List BMPs and note if installed and maintained as per the plan. If corrective action is needed, a picture is required.)					
E&S BMPs	Compliance Level	Corrective Action		Corrective Time Frame	Date Repaired
Compost Filter Sock	Acceptable				
Equipment Bridge	Acceptable				
Housekeeping	Acceptable				
Sump Pit	Acceptable				
Waterbar End Treatment	Acceptable				
5. Site Conditions					
Is an unauthorized discharge (such as sediment, gravel, oil, HDD fluid, etc.) occurring to waters, wetlands, or beyond defined limits of disturbance resulting from earth disturbance activity or ineffective BMP? If yes, take a photo and immediately contact MVP Environmental Permitting Coordinator.					No
Have inactive disturbed areas (stockpiles, final grade) been stabilized per state requirements?					Yes
Are slopes 3:1 and greater stabilized with appropriate BMPs as per E&S plans?					Yes
Has a new slip/slide been observed? (If yes, complete Slide Report Form)					No

A/E	124300139	Date/Time	4/22/2020 11:59 AM	Report #	10314
6. PCSM BMPs (List BMPs and note if installed and maintained as per the plan. If corrective action is needed, a picture is required.)					
PCSM BMPs	Compliance Level	Corrective Action	Corrective Time Frame	Date Repaired	
7. Identify all remedial measures that have been taken since the previous inspection was conducted.					
Comments (Reference above questions as appropriate.)					
Performed SWPPP Inspection on this section. There were issues identified and added to the punch list. The Contractor has repaired the identified issues. Other than what was added to the punch list there were no issues to report at the time of Inspection.					
Note: It is a condition of National Pollutant Discharge Elimination System and Erosion and Sediment permits that a maintenance program be conducted to provide for the operation and maintenance of all BMPs to be inspected on a weekly basis and after each stormwater event. Please list in the space provided comments to note if repairs or replacement are needed or have been made for BMPs as a result of the inspection. Failure to conduct the required inspection may result in permit suspension or the imposition of civil penalties. If supplemental monitoring is required as part of a permit condition this form may be used to meet those monitoring requirements.					

A/E	124300139	Date/Time	4/22/2020 11:59 AM	Report #	
Pictures					
					
GPS Location	O	GPS Location	O		
Field Station#	15964+59	Field Station#	15690+00		
Pic 1 Desc.	Observing CFS that requires maintenance.	Pic 2 Desc.	Observing sump and end treatment.		
					
GPS Location	O	GPS Location	O		
Field Station#	15700+40	Field Station#	15837+00		
Pic 3 Desc.	Observing equipment crossing and ECD's performing as they should.	Pic 4 Desc.	Observing the Contractor stabilizing the row.		
Insert image here			Insert image here		
GPS Location		GPS Location			
Field Station#		Field Station#			
Pic 5 Desc.		Pic 6 Desc.			


A/E	124300139	Date/Time	4/22/2020 11:59 AM	Report #	
Pictures					
Insert image here			Insert image here		
GPS Location		GPS Location		Field Station#	
Field Station#		Field Station#		Pic 7 Desc.	
Insert image here			Insert image here		
GPS Location		GPS Location		Field Station#	
Field Station#		Field Station#		Pic 9 Desc.	
Insert image here			Insert image here		
GPS Location		GPS Location		Field Station#	
Field Station#		Field Station#		Pic 11 Desc.	
Insert image here			Insert image here		
Insert image here			Insert image here		

A/E	124300139	Date/Time	4/22/2020 11:59 AM	Report #	
Pictures					
Insert image here			Insert image here		
GPS Location		GPS Location		Field Station#	
Field Station#		Field Station#		Pic 13 Desc.	
Insert image here			Insert image here		
GPS Location		GPS Location		Field Station#	
Field Station#		Field Station#		Pic 15 Desc.	
Insert image here			Insert image here		
GPS Location		GPS Location		Field Station#	
Field Station#		Field Station#		Pic 17 Desc.	
Insert image here			Insert image here		
Insert image here			Insert image here		



Visual Site Inspection Report

Project Name	H-600 Pipeline Spread I	AFE	124300139	Spread	H-600 Pipeline Spread I
Contractor	Precision			Report #	10338
Inspector	Casey McGaha			Date/Time	4/22/2020 5:00 PM
Permit #	TBD	Inspection Type	VA SWPP	Station Begin	15296+00
State	VA	Inspection Area	Full	Station End	15678+57
County	Pittsylvania	Ground	Dry	Temperature (°F)	70.00
Municipality	Chatham	Weather	Sunny	Rain Gauge (in)	0.00
				Rain Accumulation Time (days)	0.00
1. Are the approved (stamped) E&S Plan and PCSM Plan present on site?					Yes
2. Are there activities occurring outside of the limits of disturbance shown on the plan drawings? (If yes, notify the MVP Environmental Permitting Coordinator and explain in comments.)					No
3. Is Construction sequence outlined in the construction notes of the E&S plan set or PCSM plan set being followed? (If No, notify MVP Environmental Permitting Coordinator and explain in comments.)					Yes
4. E&S BMPs (List BMPs and note if installed and maintained as per the plan. If corrective action is needed, a picture is required.)					
E&S BMPs	Compliance Level	Corrective Action		Corrective Time Frame	Date Repaired
Compost Filter Sock	Acceptable				
Vegetative Stabilization (Temporary)	Communication				
5. Site Conditions					
Is an unauthorized discharge (such as sediment, gravel, oil, HDD fluid, etc.) occurring to waters, wetlands, or beyond defined limits of disturbance resulting from earth disturbance activity or ineffective BMP? If yes, take a photo and immediately contact MVP Environmental Permitting Coordinator.					No
Have inactive disturbed areas (stockpiles, final grade) been stabilized per state requirements?					Yes
Are slopes 3:1 and greater stabilized with appropriate BMPs as per E&S plans?					Yes
Has a new slip/slide been observed? (If yes, complete Slide Report Form)					No

AFE	124300139	Date/Time	4/22/2020 5:00 PM	Report #	
Pictures					
					
GPS Location	0	GPS Location	0		
Field Station#	15309+00	Field Station#	15310+00		
Pic 1 Desc.	New ECDs installed during maintenance process.	Pic 2 Desc.	New ECDs installed during maintenance process.		
					
GPS Location	0	GPS Location	0		
Field Station#	15310+00	Field Station#	15327+00		
Pic 3 Desc.	No temporary vegetation present along row.	Pic 4 Desc.	No temporary vegetation present along row.		
Insert image here			Insert image here		
GPS Location		GPS Location			
Field Station#		Field Station#			
Pic 5 Desc.		Pic 6 Desc.			

A/E	124300139	Date/Time	4/22/2020 5:00 PM	Report #	
Pictures					
Insert image here			Insert image here		
GPS Location		GPS Location		Field Station#	
Field Station#		Field Station#		Pic 7 Desc.	
Insert image here			Insert image here		
GPS Location		GPS Location		Field Station#	
Field Station#		Field Station#		Pic 9 Desc.	
Insert image here			Insert image here		
GPS Location		GPS Location		Field Station#	
Field Station#		Field Station#		Pic 11 Desc.	
Insert image here			Insert image here		
Insert image here			Insert image here		

A/E	124300139	Date/Time	4/22/2020 5:00 PM	Report #	
Pictures					
Insert image here			Insert image here		
GPS Location		GPS Location		Field Station#	
Field Station#		Field Station#		Pic 13 Desc.	
Insert image here			Insert image here		
GPS Location		GPS Location		Field Station#	
Field Station#		Field Station#		Pic 15 Desc.	
Insert image here			Insert image here		
GPS Location		GPS Location		Field Station#	
Field Station#		Field Station#		Pic 17 Desc.	
Insert image here			Insert image here		
Insert image here			Insert image here		



Visual Site Inspection Report





Project Name	Transco Interconnect Station	AFE	124300113	Spread	Transco Interconnect Sta
Contractor	Kanahwa			Report #	10312
Inspector	John White			Date/Time	4/22/2020 11:39 AM
Permit #	TBD	Inspection Type	VA SWPP	Station Begin	00+00
State	VA	Inspection Area	Full	Station End	00+00
County	Pittsylvania	Ground	Dry	Temperature (°F)	60.00
Municipality	Chatham	Weather	Sunny	Rain Gauge (in)	0.60
				Rain Accumulation Time (days)	4.00

1. Are the approved (stamped) E&S Plan and PCSM Plan present on site? Yes
2. Are there activities occurring outside of the limits of disturbance shown on the plan drawings? (If yes, notify the MVP Environmental Permitting Coordinator and explain in comments.) No
3. Is Construction sequence outlined in the construction notes of the E&S plan set or PCSM plan set being followed? (If No, notify MVP Environmental Permitting Coordinator and explain in comments.) Yes
4. **E&S BMPs** (List BMPs and note if installed and maintained as per the plan. If corrective action is needed, a picture is required.)

E&S BMPs	Compliance Level	Corrective Action	Corrective Time Frame	Date Repaired
Compost Filter Sock	Acceptable			
Housekeeping	Acceptable			
Rock Check Dam	Acceptable			
Rock Construction Entrance	Acceptable			

5. Site Conditions	
Is an unauthorized discharge (such as sediment, gravel, oil, HDD fluid, etc.) occurring to waters, wetlands, or beyond defined limits of disturbance resulting from earth disturbance activity or ineffective BMP? If yes, take a photo and immediately contact MVP Environmental Permitting Coordinator.	No
Have inactive disturbed areas (stockpiles, final grade) been stabilized per state requirements?	Yes
Are slopes 3:1 and greater stabilized with appropriate BMPs as per E&S plans?	Yes
Has a new slip/slide been observed? (If yes, complete Slide Report Form)	No

A/E	124300113	Date/Time	4/22/2020 11:39 AM	Report #	10312
6. PCSM BMPs (List BMPs and note if installed and maintained as per the plan. If corrective action is needed, a picture is required.)					
PCSM BMPs	Compliance Level	Corrective Action	Corrective Time Frame	Date Repaired	
7. Identify all remedial measures that have been taken since the previous inspection was conducted.					
Comments (Reference above questions as appropriate.)					
Performed SWPPP Inspection on the Transco Facility and Lay down yard. There were no issues to report at the time of Inspection.					
Note: It is a condition of National Pollutant Discharge Elimination System and Erosion and Sediment permits that a maintenance program be conducted to provide for the operation and maintenance of all BMPs to be inspected on a weekly basis and after each stormwater event. Please list in the space provided comments to note if repairs or replacement are needed or have been made for BMPs as a result of the inspection. Failure to conduct the required inspection may result in permit suspension or the imposition of civil penalties. If supplemental monitoring is required as part of a permit condition this form may be used to meet those monitoring requirements.					

AFE	124300113	Date/Time	4/22/2020 11:39 AM	Report #	
Pictures					
					
GPS Location	O	GPS Location	O		
Field Station#	00+00	Field Station#	00+00		
Pic 1 Desc.	Observing storm water pond	Pic 2 Desc.	Observing outlet and outlet protection.		
					
GPS Location	O	GPS Location	O		
Field Station#	00+00	Field Station#	00+00		
Pic 3 Desc.	Observing rock check dams.	Pic 4 Desc.	Observing RCE.		
Insert image here			Insert image here		
GPS Location		GPS Location			
Field Station#		Field Station#			
Pic 5 Desc.		Pic 6 Desc.			

A/E	124300113	Date/Time	4/22/2020 11:39 AM	Report #	
Pictures					
Insert image here			Insert image here		
GPS Location		GPS Location		Field Station#	
Field Station#		Field Station#		Pic 7 Desc.	
Insert image here			Insert image here		
GPS Location		GPS Location		Field Station#	
Field Station#		Field Station#		Pic 9 Desc.	
Insert image here			Insert image here		
GPS Location		GPS Location		Field Station#	
Field Station#		Field Station#		Pic 11 Desc.	
Insert image here			Insert image here		

A/E	124300113	Date/Time	4/22/2020 11:39 AM	Report #	
Pictures					
Insert image here			Insert image here		
GPS Location		GPS Location		Field Station#	
Field Station#		Field Station#		Pic 13 Desc.	
Insert image here			Insert image here		
GPS Location		GPS Location		Field Station#	
Field Station#		Field Station#		Pic 15 Desc.	
Insert image here			Insert image here		
GPS Location		GPS Location		Field Station#	
Field Station#		Field Station#		Pic 17 Desc.	
Insert image here			Insert image here		