







Visual Site Inspection Report

Project Name	H-600 Pipeline Spread I	AFE	124300139	Spread	H-600 Pipeline Spread I
Contractor	Precision			Report #	6730
Inspector	Logan Box			Date/Time	12/18/2019 4:05 PM
Permit #	TBD	Inspection Type	VA SWPP	Station Begin	13670+00
State	VA	Inspection Area	Partial	Station End	13784+35
County	Franklin	Ground	Wet	Temperature (°F)	45.00
Municipality	N/A	Weather	Sunny	Rain Gauge (in)	1.20
				Rain Accumulation Time (days)	4.00
1. Are the approved (stamped) E&S Plan and PCSM Plan present on site?					Yes
2. Are there activities occurring outside of the limits of disturbance shown on the plan drawings? (If yes, notify the MVP Environmental Permitting Coordinator and explain in comments.)					No
3. Is Construction sequence outlined in the construction notes of the E&S plan set or PCSM plan set being followed? (If No, notify MVP Environmental Permitting Coordinator and explain in comments.)					Yes
4. E&S BMPs (List BMPs and note if installed and maintained as per the plan. If corrective action is needed, a picture is required.)					
E&S BMPs	Compliance Level	Corrective Action	Corrective Time Frame	Date Repaired	
Vegetative Stabilization (Temporary)	Communication				
Equipment Bridge	Acceptable				
Compost Filter Sock	Acceptable				
5. Site Conditions					
Is an unauthorized discharge (such as sediment, gravel, oil, HDD fluid, etc.) occurring to waters, wetlands, or beyond defined limits of disturbance resulting from earth disturbance activity or ineffective BMP? If yes, take a photo and immediately contact MVP Environmental Permitting Coordinator.					No
Have inactive disturbed areas (stockpiles, final grade) been stabilized per state requirements?					Yes
Are slopes 3:1 and greater stabilized with appropriate BMPs as per E&S plans?					Yes
Has a new slip/slide been observed? (If yes, complete Slide Report Form)					No

A/E	124300139	Date/Time	12/18/2019 4:05 PM	Report #	6730
6. PCSM BMPs (List BMPs and note if installed and maintained as per the plan. If corrective action is needed, a picture is required.)					
PCSM BMPs	Compliance Level	Corrective Action	Corrective Time Frame	Date Repaired	
7. Identify all remedial measures that have been taken since the previous inspection was conducted.					
Comments (Reference above questions as appropriate.)					
<p>Traveled and inspected stream crossings during and after rain events to make sure there were no project related impacts , documented that the was no impacts related to the project.</p> <p>Traveled road crossings checking row conditions during light rain showers. Checked ECDs and bridge protection on streams.</p> <p>Monitored hotspot areas, documented new punch list items as needed.</p> <p>Total measurable rainfall for this period was 1.2"</p>					
Note: It is a condition of National Pollutant Discharge Elimination System and Erosion and Sediment permits that a maintenance program be conducted to provide for the operation and maintenance of all BMPs to be inspected on a weekly basis and after each stormwater event. Please list in the space provided comments to note if repairs or replacement are needed or have been made for BMPs as a result of the inspection. Failure to conduct the required inspection may result in permit suspension or the imposition of civil penalties. If supplemental monitoring is required as part of a permit condition this form may be used to meet those monitoring requirements.					

AFE	124300139	Date/Time	12/18/2019 4:05 PM	Report #	
Pictures					
					
GPS Location	000000	GPS Location	000000		
Field Station#	13747+00	Field Station#	13692+64		
Pic 1 Desc.	Area with sparse vegetation, recommended seeding, added to the punch list	Pic 2 Desc.	Ecds in place on bridge at Teal Creek crossing		
					
GPS Location	00000	GPS Location	00000		
Field Station#	13692+64	Field Station#	13692+64		
Pic 3 Desc.	Inspected Teal Creek crossing, facing downstream showing clear water flowing	Pic 4 Desc.	Inspected Teal Creek crossing, facing upstream showing clear water flowing		
Insert image here		Insert image here			
GPS Location		GPS Location			
Field Station#		Field Station#			
Pic 5 Desc.		Pic 6 Desc.			

A/E	124300139	Date/Time	12/18/2019 4:05 PM	Report #	
Pictures					
Insert image here			Insert image here		
GPS Location		GPS Location		Field Station#	
Field Station#		Field Station#		Pic 7 Desc.	
Insert image here			Insert image here		
GPS Location		GPS Location		Field Station#	
Field Station#		Field Station#		Pic 9 Desc.	
Insert image here			Insert image here		
GPS Location		GPS Location		Field Station#	
Field Station#		Field Station#		Pic 11 Desc.	
Insert image here			Insert image here		
GPS Location		GPS Location		Field Station#	
Field Station#		Field Station#		Pic 12 Desc.	

A/E	124300139	Date/Time	12/18/2019 4:05 PM	Report #	
Pictures					
Insert image here			Insert image here		
GPS Location		GPS Location		Field Station#	
Field Station#		Field Station#		Pic 13 Desc.	
Insert image here			Insert image here		
GPS Location		GPS Location		Field Station#	
Field Station#		Field Station#		Pic 15 Desc.	
Insert image here			Insert image here		
GPS Location		GPS Location		Field Station#	
Field Station#		Field Station#		Pic 17 Desc.	
Insert image here			Insert image here		



Visual Site Inspection Report

Project Name	H-600 Pipeline Spread I	AFE	124300139	Spread	H-600 Pipeline Spread I
Contractor	Precision			Report #	6747
Inspector	Ben Davenport			Date/Time	12/18/2019 5:00 PM
Permit #	TBD	Inspection Type	VA SWPP	Station Begin	14928+52
State	VA	Inspection Area	Partial	Station End	15296+00
County	Franklin/Pittsylvania	Ground	Muddy	Temperature (°F)	46.00
Municipality	Chatham	Weather	Sunny	Rain Gauge (in)	0.20
				Rain Accumulation Time (days)	1.00







1. Are the approved (stamped) E&S Plan and PCSM Plan present on site? Yes
2. Are there activities occurring outside of the limits of disturbance shown on the plan drawings? (If yes, notify the MVP Environmental Permitting Coordinator and explain in comments.) No
3. Is Construction sequence outlined in the construction notes of the E&S plan set or PCSM plan set being followed? (If No, notify MVP Environmental Permitting Coordinator and explain in comments.) Yes
4. **E&S BMPs** (List BMPs and note if installed and maintained as per the plan. If corrective action is needed, a picture is required.)

E&S BMPs	Compliance Level	Corrective Action	Corrective Time Frame	Date Repaired
Vegetative Stabilization (Permanent)	Acceptable			
Vegetative Stabilization (Temporary)	Acceptable			
Silt Fence (Filter Fabric Fence)	Acceptable			
Compost Filter Sock	Communication			

5. Site Conditions

Is an unauthorized discharge (such as sediment, gravel, oil, HDD fluid, etc.) occurring to waters, wetlands, or beyond defined limits of disturbance resulting from earth disturbance activity or ineffective BMP? If yes, take a photo and immediately contact MVP Environmental Permitting Coordinator.	No
Have inactive disturbed areas (stockpiles, final grade) been stabilized per state requirements?	Yes
Are slopes 3:1 and greater stabilized with appropriate BMPs as per E&S plans?	Yes
Has a new slip/slide been observed? (If yes, complete Slide Report Form)	No

AFE	124300139	Date/Time	12/18/2019 5:00 PM	Report #	6747
6. PCSM BMPs (List BMPs and note if installed and maintained as per the plan. If corrective action is needed, a picture is required.)					
PCSM BMPs	Compliance Level	Corrective Action	Corrective Time Frame	Date Repaired	
7. Identify all remedial measures that have been taken since the previous inspection was conducted.					
Comments (Reference above questions as appropriate.)					
-Performed SWPPP inspection of portion of Spread I section -Multiple rain events occurred during inspection period; see rain log for totals -Perimeter controls and ECD's were inspected and any maintenance was forwarded to the contractor for repair -Inspection observed condition of water bars, sumps, and end treatments along ROW -Continue to monitor ROW for signs of erosion -Environmental crews continue to perform environmental maintenance along entire ROW -Multiple environmental issues observed and items added to environmental punch list -Issues identified in previous SWPPP Report were communicated and continue to be addressed by contractor -EI team continues to travel ROW to identify environmental maintenance and compliance issues. All issues identified will continue to be communicated to contractor for completion					
Note: It is a condition of National Pollutant Discharge Elimination System and Erosion and Sediment permits that a maintenance program be conducted to provide for the operation and maintenance of all BMPs to be inspected on a weekly basis and after each stormwater event. Please list in the space provided comments to note if repairs or replacement are needed or have been made for BMPs as a result of the inspection. Failure to conduct the required inspection may result in permit suspension or the imposition of civil penalties. If supplemental monitoring is required as part of a permit condition this form may be used to meet those monitoring requirements.					

A/E	124300139	Date/Time	12/18/2019 5:00 PM	Report #	
Pictures					
					
GPS Location	1	GPS Location	2		
Field Station#	15259+00	Field Station#	15225+00		
Pic 1 Desc.	HDD exit site has vegetation growing and perimeter ECD's in good condition.		Pic 2 Desc.	CFS is shredding/torn and needs to be repaired or replaced.	
					
GPS Location	3	GPS Location	4		
Field Station#	15213+00	Field Station#	14942+00		
Pic 3 Desc.	Final cleanup section of ROW has uniform vegetation and no apparent signs of erosion.		Pic 4 Desc.	Perimeter ECD's in place and ROW properly stabilized.	
					
GPS Location	5	GPS Location	6		
Field Station#	15164+00	Field Station#	15020+00		
Pic 5 Desc.	Perimeter ECD's in place and ROW properly stabilized.		Pic 6 Desc.	Vegetation growing through erosion control blanket installed to help curb erosion. ROW in good condition.	

A/E	124300139	Date/Time	12/18/2019 5:00 PM	Report #	
Pictures					
Insert image here			Insert image here		
GPS Location		GPS Location		Field Station#	
Field Station#		Field Station#		Pic 7 Desc.	
Insert image here			Insert image here		
GPS Location		GPS Location		Field Station#	
Field Station#		Field Station#		Pic 9 Desc.	
Insert image here			Insert image here		
GPS Location		GPS Location		Field Station#	
Field Station#		Field Station#		Pic 11 Desc.	
Insert image here			Insert image here		
Insert image here			Insert image here		





A/E	124300139	Date/Time	12/18/2019 5:00 PM	Report #	
Pictures					
Insert image here			Insert image here		
GPS Location		GPS Location		Field Station#	
Field Station#		Field Station#		Pic 13 Desc.	
Insert image here			Insert image here		
GPS Location		GPS Location		Field Station#	
Field Station#		Field Station#		Pic 15 Desc.	
Insert image here			Insert image here		
GPS Location		GPS Location		Field Station#	
Field Station#		Field Station#		Pic 17 Desc.	
Insert image here			Insert image here		
Insert image here			Insert image here		



Visual Site Inspection Report

Project Name	H-600 Pipeline Spread I	AFE	124300139	Spread	H-600 Pipeline Spread I
Contractor	Precision			Report #	6767
Inspector	John White			Date/Time	12/18/2019 10:18 AM
Permit #	TBD	Inspection Type	VA SWPP	Station Begin	15678+57
State	VA	Inspection Area	Full	Station End	16027+46
County	Pittsylvania	Ground	Wet	Temperature (°F)	37.00
Municipality	Chatham	Weather	Sunny	Rain Gauge (in)	1.10
				Rain Accumulation Time (days)	4.00
1. Are the approved (stamped) E&S Plan and PCSM Plan present on site?					Yes
2. Are there activities occurring outside of the limits of disturbance shown on the plan drawings? (If yes, notify the MVP Environmental Permitting Coordinator and explain in comments.)					No
3. Is Construction sequence outlined in the construction notes of the E&S plan set or PCSM plan set being followed? (If No, notify MVP Environmental Permitting Coordinator and explain in comments.)					Yes
4. E&S BMPs (List BMPs and note if installed and maintained as per the plan. If corrective action is needed, a picture is required.)					
E&S BMPs	Compliance Level	Corrective Action	Corrective Time Frame	Date Repaired	
Compost Filter Sock	Acceptable				
Housekeeping	Acceptable				
Silt Fence (Filter Fabric Fence)	Acceptable				
Sump Pit	Acceptable				
5. Site Conditions					
Is an unauthorized discharge (such as sediment, gravel, oil, HDD fluid, etc.) occurring to waters, wetlands, or beyond defined limits of disturbance resulting from earth disturbance activity or ineffective BMP? If yes, take a photo and immediately contact MVP Environmental Permitting Coordinator.					No
Have inactive disturbed areas (stockpiles, final grade) been stabilized per state requirements?					Yes
Are slopes 3:1 and greater stabilized with appropriate BMPs as per E&S plans?					Yes
Has a new slip/slide been observed? (If yes, complete Slide Report Form)					No

A/E	124300139	Date/Time	12/18/2019 10:18 AM	Report #	6767
6. PCSM BMPs (List BMPs and note if installed and maintained as per the plan. If corrective action is needed, a picture is required.)					
PCSM BMPs	Compliance Level	Corrective Action	Corrective Time Frame	Date Repaired	
7. Identify all remedial measures that have been taken since the previous inspection was conducted.					
Comments (Reference above questions as appropriate.)					
Traveled this section of ROW Observing ECD's, breakers, equipment crossings and sumps. There were issues identified and added to the punch list. The Contractor has repaired the identified issues. Other than what was added to the punch list there were no issues to report at the time of Inspection.					
Note: It is a condition of National Pollutant Discharge Elimination System and Erosion and Sediment permits that a maintenance program be conducted to provide for the operation and maintenance of all BMPs to be inspected on a weekly basis and after each stormwater event. Please list in the space provided comments to note if repairs or replacement are needed or have been made for BMPs as a result of the inspection. Failure to conduct the required inspection may result in permit suspension or the imposition of civil penalties. If supplemental monitoring is required as part of a permit condition this form may be used to meet those monitoring requirements.					

A/E	124300139	Date/Time	12/18/2019 10:18 AM	Report #	
Pictures					
					
GPS Location	O	GPS Location	O		
Field Station#	15690+00	Field Station#	15678+57		
Pic 1 Desc.	Observing sump and end treatment performing as it should.	Pic 2 Desc.	Observing P-1 that requires maintenance.		
					
GPS Location	O	GPS Location	O		
Field Station#	15679+00	Field Station#	15679+25		
Pic 3 Desc.	Observing sump and end treatment performing as it should.	Pic 4 Desc.	Observing CWD Inlet that requires maintenance and safety fence installed.		
Insert image here			Insert image here		
GPS Location		GPS Location			
Field Station#		Field Station#			
Pic 5 Desc.		Pic 6 Desc.			

A/E	124300139	Date/Time	12/18/2019 10:18 AM	Report #	
Pictures					
Insert image here			Insert image here		
GPS Location		GPS Location		Field Station#	
Field Station#		Field Station#		Pic 7 Desc.	
Insert image here			Insert image here		
GPS Location		GPS Location		Field Station#	
Field Station#		Field Station#		Pic 9 Desc.	
Insert image here			Insert image here		
GPS Location		GPS Location		Field Station#	
Field Station#		Field Station#		Pic 11 Desc.	
Insert image here			Insert image here		
Insert image here			Insert image here		

A/E	124300139	Date/Time	12/18/2019 10:18 AM	Report #	
Pictures					
Insert image here			Insert image here		
GPS Location		GPS Location		Field Station#	
Field Station#		Field Station#		Pic 13 Desc.	
Insert image here			Insert image here		
GPS Location		GPS Location		Field Station#	
Field Station#		Field Station#		Pic 15 Desc.	
Insert image here			Insert image here		
GPS Location		GPS Location		Field Station#	
Field Station#		Field Station#		Pic 17 Desc.	
Insert image here			Insert image here		



Visual Site Inspection Report

Project Name	H-600 Pipeline Spread I	AFE	124300139	Spread	H-600 Pipeline Spread I
Contractor	Precision	Report #	6770		
Inspector	Justin Burch	Date/Time	12/18/2019 12:11 PM		
Permit #	TBD	Inspection Type	VA SWPP	Station Begin	14171+36
State	VA	Inspection Area	Full	Station End	14546+75
County	Franklin	Ground	Wet	Temperature (°F)	43.00
Municipality	N/A	Weather	Sunny	Rain Gauge (in)	1.10
				Rain Accumulation Time (days)	6.00
1. Are the approved (stamped) E&S Plan and PCSM Plan present on site?					Yes
2. Are there activities occurring outside of the limits of disturbance shown on the plan drawings? (If yes, notify the MVP Environmental Permitting Coordinator and explain in comments.)					No
3. Is Construction sequence outlined in the construction notes of the E&S plan set or PCSM plan set being followed? (If No, notify MVP Environmental Permitting Coordinator and explain in comments.)					Yes
4. E&S BMPs (List BMPs and note if installed and maintained as per the plan. If corrective action is needed, a picture is required.)					
E&S BMPs		Compliance Level	Corrective Action	Corrective Time Frame	Date Repaired
Silt Fence (Reinforce Filter Fence)		Communication			
Silt Fence (Reinforce Filter Fence)		Acceptable			
Compost Filter Sock		Acceptable			
Silt Fence (Reinforced Filter Fabric Fence)		Acceptable			
Waterbar		Acceptable			
Equipment Bridge		Acceptable			
5. Site Conditions					
Is an unauthorized discharge (such as sediment, gravel, oil, HDD fluid, etc.) occurring to waters, wetlands, or beyond defined limits of disturbance resulting from earth disturbance activity or ineffective BMP? If yes, take a photo and immediately contact MVP Environmental Permitting Coordinator.					No
Have inactive disturbed areas (stockpiles, final grade) been stabilized per state requirements?					Yes
Are slopes 3:1 and greater stabilized with appropriate BMPs as per E&S plans?					Yes
Has a new slip/slide been observed? (If yes, complete Slide Report Form)					No

A/E	124300139	Date/Time	12/18/2019 12:11 PM	Report #	6770
6. PCSM BMPs (List BMPs and note if installed and maintained as per the plan. If corrective action is needed, a picture is required.)					
PCSM BMPs	Compliance Level	Corrective Action	Corrective Time Frame	Date Repaired	
7. Identify all remedial measures that have been taken since the previous inspection was conducted.					
Comments (Reference above questions as appropriate.)					
<ul style="list-style-type: none"> - Inspector performed a SWPPP inspection for Spread I Pipeline H600 from 14171+36 to 14546+75. Issues were added to the punch list, most of which have been addressed by the contractor. Other than the issues added to the punch list, ECDs were in compliance at the time of inspection. - Two rain events occurred since the last SWPPP inspection. See the rain log for details. 					
Note: It is a condition of National Pollutant Discharge Elimination System and Erosion and Sediment permits that a maintenance program be conducted to provide for the operation and maintenance of all BMPs to be inspected on a weekly basis and after each stormwater event. Please list in the space provided comments to note if repairs or replacement are needed or have been made for BMPs as a result of the inspection. Failure to conduct the required inspection may result in permit suspension or the imposition of civil penalties. If supplemental monitoring is required as part of a permit condition this form may be used to meet those monitoring requirements.					

AFE	124300139	Date/Time	12/18/2019 12:11 PM	Report #	
Pictures					
GPS Location	0	GPS Location	0		
Field Station#	14390+00	Field Station#	14213+40		
Pic 1 Desc.	P1 silt fence is damaged; requires maintenance	Pic 2 Desc.	P1 silt fence was repaired		
GPS Location	0	GPS Location	0		
Field Station#	14269+00	Field Station#	14248+50		
Pic 3 Desc.	CFS is acceptable	Pic 4 Desc.	Super silt fence is acceptable		
GPS Location	0	GPS Location	0		
Field Station#	14253+00	Field Station#	14233+25		
Pic 5 Desc.	Waterbars are acceptable	Pic 6 Desc.	Equipment bridge is acceptable		

A/E	124300139	Date/Time	12/18/2019 12:11 PM	Report #	
Pictures					
Insert image here			Insert image here		
GPS Location		GPS Location		Field Station#	
Field Station#		Field Station#		Pic 7 Desc.	
Insert image here			Insert image here		
GPS Location		GPS Location		Field Station#	
Field Station#		Field Station#		Pic 9 Desc.	
Insert image here			Insert image here		
GPS Location		GPS Location		Field Station#	
Field Station#		Field Station#		Pic 11 Desc.	
Insert image here			Insert image here		
Insert image here			Insert image here		

A/E	124300139	Date/Time	12/18/2019 12:11 PM	Report #	
Pictures					
Insert image here			Insert image here		
GPS Location		GPS Location		Field Station#	
Field Station#		Field Station#		Pic 13 Desc.	
Insert image here			Insert image here		
GPS Location		GPS Location		Field Station#	
Field Station#		Field Station#		Pic 15 Desc.	
Insert image here			Insert image here		
GPS Location		GPS Location		Field Station#	
Field Station#		Field Station#		Pic 17 Desc.	
Insert image here			Insert image here		



Visual Site Inspection Report

Project Name	H-600 Pipeline Spread I	AFE	124300139	Spread	H-600 Pipeline Spread I
Contractor	Precision			Report #	6778
Inspector	Charles Head			Date/Time	12/18/2019 2:44 PM
Permit #	TBD	Inspection Type	VA SWPP	Station Begin	13784+35
State	VA	Inspection Area	Partial	Station End	14171+36
County	Franklin	Ground	Muddy	Temperature (°F)	45.00
Municipality	N/A	Weather	Sunny	Rain Gauge (in)	1.20
				Rain Accumulation Time (days)	6.00




1. Are the approved (stamped) E&S Plan and PCSM Plan present on site? Yes
2. Are there activities occurring outside of the limits of disturbance shown on the plan drawings? (If yes, notify the MVP Environmental Permitting Coordinator and explain in comments.) No
3. Is Construction sequence outlined in the construction notes of the E&S plan set or PCSM plan set being followed? (If No, notify MVP Environmental Permitting Coordinator and explain in comments.) Yes
4. **E&S BMPs** (List BMPs and note if installed and maintained as per the plan. If corrective action is needed, a picture is required.)

E&S BMPs	Compliance Level	Corrective Action	Corrective Time Frame	Date Repaired
3rd Party Damages	Communication			
Compost Filter Sock	Communication			
Equipment Bridge	Acceptable			
Erosion Control Blanket	Acceptable			
Silt Fence (Filter Fabric Fence)	Acceptable			
Sump Pit	Communication			
Vegetative Stabilization (Temporary)	Acceptable			
Waterbar	Communication			
Silt Fence (Reinforce Filter Fence)	Acceptable			

5. Site Conditions

Is an unauthorized discharge (such as sediment, gravel, oil, HDD fluid, etc.) occurring to waters, wetlands, or beyond defined limits of disturbance resulting from earth disturbance activity or ineffective BMP? If yes, take a photo and immediately contact MVP Environmental Permitting Coordinator.	No
Have inactive disturbed areas (stockpiles, final grade) been stabilized per state requirements?	Yes
Are slopes 3:1 and greater stabilized with appropriate BMPs as per E&S plans?	Yes
Has a new slip/slide been observed? (If yes, complete Slide Report Form)	No

A/E	124300139	Date/Time	12/18/2019 2:44 PM	Report #	6778
6. PCSM BMPs (List BMPs and note if installed and maintained as per the plan. If corrective action is needed, a picture is required.)					
PCSM BMPs	Compliance Level	Corrective Action	Corrective Time Frame	Date Repaired	
7. Identify all remedial measures that have been taken since the previous inspection was conducted.					
Comments (Reference above questions as appropriate.)					
SWPPP inspection of Spread I. Inspection was conducted of LOD and resource boundary ECDs, resources, road crossings, RCEs, water bars, sumps, end treatments, CWDs, stabilization and seeding activities, and general ROW conditions. BMPs listed above. Seeding and stabilization practices are progressing. Contractor has addressed and continues to address maintenance issues. Streams running clean and clear of sediment at time of inspection.					
Note: It is a condition of National Pollutant Discharge Elimination System and Erosion and Sediment permits that a maintenance program be conducted to provide for the operation and maintenance of all BMPs to be inspected on a weekly basis and after each stormwater event. Please list in the space provided comments to note if repairs or replacement are needed or have been made for BMPs as a result of the inspection. Failure to conduct the required inspection may result in permit suspension or the imposition of civil penalties. If supplemental monitoring is required as part of a permit condition this form may be used to meet those monitoring requirements.					

AFE	124300139	Date/Time	12/18/2019 2:44 PM	Report #	
Pictures					
					
GPS Location	0	GPS Location	0		
Field Station#	13909+00	Field Station#	13915+82		
Pic 1 Desc.	Approximately 13909+00. Third party damage to ROW and CFS from landowner crossing ROW with agriculture equipment.		Pic 2 Desc.	Approximately 13915+82. Overview of stream crossing and equipment bridge at stream S-II2.	
					
GPS Location	0	GPS Location	0		
Field Station#	13965+00	Field Station#	13972+00		
Pic 3 Desc.	Approximately 13965+00. CFS checks on slope. ROW temporarily seeded and stabilized in this area. Winter vegetation growing.		Pic 4 Desc.	Approximately 13972+00. Minor erosion issue at mouth of sump. Contractor notified and it was recommended to repair, seed and add erosion control blanket.	
Insert image here			Insert image here		
GPS Location		GPS Location			
Field Station#		Field Station#			
Pic 5 Desc.		Pic 6 Desc.			

A/E	124300139	Date/Time	12/18/2019 2:44 PM	Report #	
Pictures					
Insert image here			Insert image here		
GPS Location		GPS Location		Field Station#	
Field Station#		Field Station#		Pic 7 Desc.	
Insert image here			Insert image here		
GPS Location		GPS Location		Field Station#	
Field Station#		Field Station#		Pic 9 Desc.	
Insert image here			Insert image here		
GPS Location		GPS Location		Field Station#	
Field Station#		Field Station#		Pic 11 Desc.	
Insert image here			Insert image here		
Insert image here			Insert image here		

A/E	124300139	Date/Time	12/18/2019 2:44 PM	Report #	
Pictures					
Insert image here			Insert image here		
GPS Location		GPS Location		Field Station#	
Field Station#		Field Station#		Pic 13 Desc.	
Insert image here			Insert image here		
GPS Location		GPS Location		Field Station#	
Field Station#		Field Station#		Pic 15 Desc.	
Insert image here			Insert image here		
GPS Location		GPS Location		Field Station#	
Field Station#		Field Station#		Pic 17 Desc.	
Insert image here			Insert image here		



Visual Site Inspection Report

Project Name	H-600 Pipeline Spread I	AFE	124300139	Spread	H-600 Pipeline Spread I
Contractor	Precision			Report #	6787
Inspector	Casey McGaha			Date/Time	12/18/2019 5:00 PM
Permit #	TBD	Inspection Type	VA SWPP	Station Begin	15296+00
State	VA	Inspection Area	Full	Station End	15678+57
County	Pittsylvania	Ground	Wet	Temperature (°F)	42.00
Municipality	Chatham	Weather	Sunny	Rain Gauge (in)	0.00
				Rain Accumulation Time (days)	0.00
1. Are the approved (stamped) E&S Plan and PCSM Plan present on site?					Yes
2. Are there activities occurring outside of the limits of disturbance shown on the plan drawings? (If yes, notify the MVP Environmental Permitting Coordinator and explain in comments.)					No
3. Is Construction sequence outlined in the construction notes of the E&S plan set or PCSM plan set being followed? (If No, notify MVP Environmental Permitting Coordinator and explain in comments.)					Yes
4. E&S BMPs (List BMPs and note if installed and maintained as per the plan. If corrective action is needed, a picture is required.)					
E&S BMPs	Compliance Level	Corrective Action	Corrective Time Frame	Date Repaired	
Silt Fence (Filter Fabric Fence)	Acceptable				
Compost Filter Sock	Acceptable				
Equipment Bridge	Acceptable				
5. Site Conditions					
Is an unauthorized discharge (such as sediment, gravel, oil, HDD fluid, etc.) occurring to waters, wetlands, or beyond defined limits of disturbance resulting from earth disturbance activity or ineffective BMP? If yes, take a photo and immediately contact MVP Environmental Permitting Coordinator.					No
Have inactive disturbed areas (stockpiles, final grade) been stabilized per state requirements?					Yes
Are slopes 3:1 and greater stabilized with appropriate BMPs as per E&S plans?					Yes
Has a new slip/slide been observed? (If yes, complete Slide Report Form)					No

A/E	124300139	Date/Time	12/18/2019 5:00 PM	Report #	6787
6. PCSM BMPs (List BMPs and note if installed and maintained as per the plan. If corrective action is needed, a picture is required.)					
PCSM BMPs	Compliance Level	Corrective Action	Corrective Time Frame	Date Repaired	
7. Identify all remedial measures that have been taken since the previous inspection was conducted.					
Comments (Reference above questions as appropriate.)					
<p>The EI continues to travel row to identify compliance and maintenance issues throughout section. Any issues that are identified will be added to the punchlist so repairs can be made.</p> <p>The environmental crews continue to perform maintenance throughout.</p> <p>Multiple rain events have occurred since previous report.</p> <p>Rainfall amounts</p> <p>Snowberry Rd 1.1"</p> <p>Anderson Mill #2 1.1"</p>					
Note: It is a condition of National Pollutant Discharge Elimination System and Erosion and Sediment permits that a maintenance program be conducted to provide for the operation and maintenance of all BMPs to be inspected on a weekly basis and after each stormwater event. Please list in the space provided comments to note if repairs or replacement are needed or have been made for BMPs as a result of the inspection. Failure to conduct the required inspection may result in permit suspension or the imposition of civil penalties. If supplemental monitoring is required as part of a permit condition this form may be used to meet those monitoring requirements.					

AFE	124300139	Date/Time	12/18/2019 5:00 PM	Report #	
Pictures					
					
GPS Location	0	GPS Location	0		
Field Station#	15312+00	Field Station#	15580+00		
Pic 1 Desc.	ECD damage due to livestock.		Pic 2 Desc.	Erosion occurring along row. Reseeding recommended.	
					
GPS Location	0	GPS Location	0		
Field Station#	15348+50	Field Station#	15300+00		
Pic 3 Desc.	Remove trash from buffer zone.		Pic 4 Desc.	Holes in P1 fence.	
					
GPS Location	0	GPS Location	0		
Field Station#	15007+77	Field Station#	15300+00		
Pic 5 Desc.	Excess silt removed from mat bridge.		Pic 6 Desc.	Damaged P1 fence was replaced.	

A/E	124300139	Date/Time	12/18/2019 5:00 PM	Report #	
Pictures					
Insert image here			Insert image here		
GPS Location		GPS Location			
Field Station#		Field Station#			
Pic 7 Desc.		Pic 8 Desc.			
Insert image here			Insert image here		
GPS Location		GPS Location			
Field Station#		Field Station#			
Pic 9 Desc.		Pic 10 Desc.			
Insert image here			Insert image here		
GPS Location		GPS Location			
Field Station#		Field Station#			
Pic 11 Desc.		Pic 12 Desc.			







A/E	124300139	Date/Time	12/18/2019 5:00 PM	Report #	
Pictures					
Insert image here			Insert image here		
GPS Location		GPS Location		Field Station#	
Field Station#		Field Station#		Pic 13 Desc.	
Insert image here			Insert image here		
GPS Location		GPS Location		Field Station#	
Field Station#		Field Station#		Pic 15 Desc.	
Insert image here			Insert image here		
GPS Location		GPS Location		Field Station#	
Field Station#		Field Station#		Pic 17 Desc.	
Insert image here			Insert image here		
Insert image here			Insert image here		



Visual Site Inspection Report

Project Name	H-600 Pipeline Spread I	AFE	124300139	Spread	H-600 Pipeline Spread I
Contractor	Precision			Report #	6790
Inspector	Randall Grey			Date/Time	12/18/2019 5:10 PM
Permit #	TBD	Inspection Type	VA SWPP	Station Begin	14546+75
State	VA	Inspection Area	Partial	Station End	14928+52
County	Franklin	Ground	Wet	Temperature (°F)	45.00
Municipality	N/A	Weather	Sunny	Rain Gauge (in)	1.10
				Rain Accumulation Time (days)	4.00
1. Are the approved (stamped) E&S Plan and PCSM Plan present on site?					Yes
2. Are there activities occurring outside of the limits of disturbance shown on the plan drawings? (If yes, notify the MVP Environmental Permitting Coordinator and explain in comments.)					No
3. Is Construction sequence outlined in the construction notes of the E&S plan set or PCSM plan set being followed? (If No, notify MVP Environmental Permitting Coordinator and explain in comments.)					Yes
4. E&S BMPs (List BMPs and note if installed and maintained as per the plan. If corrective action is needed, a picture is required.)					
E&S BMPs	Compliance Level	Corrective Action	Corrective Time Frame	Date Repaired	
Compost Filter Sock	Communication				
Waterbar	Communication				
Erosion Control Blanket	Communication				
Sump Pit	Acceptable				
Vegetative Stabilization (Temporary)	Acceptable				
5. Site Conditions					
Is an unauthorized discharge (such as sediment, gravel, oil, HDD fluid, etc.) occurring to waters, wetlands, or beyond defined limits of disturbance resulting from earth disturbance activity or ineffective BMP? If yes, take a photo and immediately contact MVP Environmental Permitting Coordinator.					No
Have inactive disturbed areas (stockpiles, final grade) been stabilized per state requirements?					Yes
Are slopes 3:1 and greater stabilized with appropriate BMPs as per E&S plans?					Yes
Has a new slip/slide been observed? (If yes, complete Slide Report Form)					No

A/E	124300139	Date/Time	12/18/2019 5:10 PM	Report #	6790
6. PCSM BMPs (List BMPs and note if installed and maintained as per the plan. If corrective action is needed, a picture is required.)					
PCSM BMPs	Compliance Level	Corrective Action	Corrective Time Frame	Date Repaired	
7. Identify all remedial measures that have been taken since the previous inspection was conducted.					
Comments (Reference above questions as appropriate.)					
Performed SWPPP inspection on portion of Spread I. Rain total since Thursday 12/12/19 equals 1.1". Perimeter controls and ECDs were inspected and any issues found were forwarded to the contractor for repair. Sections of right of way will continuously be monitored checking water bars, sumps, temporary stabilization, and ECDs to update the punch list.					
Note: It is a condition of National Pollutant Discharge Elimination System and Erosion and Sediment permits that a maintenance program be conducted to provide for the operation and maintenance of all BMPs to be inspected on a weekly basis and after each stormwater event. Please list in the space provided comments to note if repairs or replacement are needed or have been made for BMPs as a result of the inspection. Failure to conduct the required inspection may result in permit suspension or the imposition of civil penalties. If supplemental monitoring is required as part of a permit condition this form may be used to meet those monitoring requirements.					

AFE	124300139	Date/Time	12/18/2019 5:10 PM	Report #			
Pictures							
							
GPS Location		0		GPS Location		0	
Field Station#		14591+00		Field Station#		14710+00	
Pic 1 Desc.		CFS undermined on the CIS of Simmons Creek Road		Pic 2 Desc.		Third party contractor fixed ruts, seeded, and installed curlex on the GAS of Jacks Creek Road	
							
GPS Location		0		GPS Location		0	
Field Station#		14727+50		Field Station#		14795+00	
Pic 3 Desc.		CFS undermined on the GAS of Jacks Creek Road		Pic 4 Desc.		Sump pit functioning as intended	
							
GPS Location		0		GPS Location		0	
Field Station#		14783+00		Field Station#		14784+00	
Pic 5 Desc.		Third party damage from land owner to water bar flow path and curlex causing water to build up		Pic 6 Desc.		Third party damage from land owner to water bar flow path and curlex causing water to build up	

A/E	124300139	Date/Time	12/18/2019 5:10 PM	Report #	
Pictures					
Insert image here			Insert image here		
GPS Location		GPS Location		Field Station#	
Field Station#		Field Station#		Pic 7 Desc.	
Insert image here			Insert image here		
GPS Location		GPS Location		Field Station#	
Field Station#		Field Station#		Pic 9 Desc.	
Insert image here			Insert image here		
GPS Location		GPS Location		Field Station#	
Field Station#		Field Station#		Pic 11 Desc.	
Insert image here			Insert image here		
Insert image here			Insert image here		

A/E	124300139	Date/Time	12/18/2019 5:10 PM	Report #	
Pictures					
Insert image here			Insert image here		
GPS Location		GPS Location		Field Station#	
Field Station#		Field Station#		Pic 13 Desc.	
Insert image here			Insert image here		
GPS Location		GPS Location		Field Station#	
Field Station#		Field Station#		Pic 15 Desc.	
Insert image here			Insert image here		
GPS Location		GPS Location		Field Station#	
Field Station#		Field Station#		Pic 17 Desc.	
Insert image here			Insert image here		
Insert image here			Insert image here		



Visual Site Inspection Report

Project Name	H-600 Pipeline Spread I	AFE	124300139	Spread	H-600 Pipeline Spread I	
Contractor	Precision			Report #	6795	
Inspector	Glenn Mike Renfro			Date/Time	12/18/2019 8:10 PM	
Permit #	TBD	Inspection Type	VA SWPP	Station Begin	0000+00	
State	VA	Inspection Area	Full	Station End	0000+00	
County	Franklin	Ground	Damp	Temperature (°F)	41.00	
Municipality	N/A	Weather	Sunny	Rain Gauge (in)	0.25	
				Rain Accumulation Time (days)	6.00	
1. Are the approved (stamped) E&S Plan and PCSM Plan present on site?						Yes
2. Are there activities occurring outside of the limits of disturbance shown on the plan drawings? (If yes, notify the MVP Environmental Permitting Coordinator and explain in comments.)						No
3. Is Construction sequence outlined in the construction notes of the E&S plan set or PCSM plan set being followed? (If No, notify MVP Environmental Permitting Coordinator and explain in comments.)						Yes
4. E&S BMPs (List BMPs and note if installed and maintained as per the plan. If corrective action is needed, a picture is required.)						
E&S BMPs		Compliance Level	Corrective Action	Corrective Time Frame	Date Repaired	
Compost Filter Sock		Acceptable				
Housekeeping		Acceptable				
Rock Construction Entrance		Acceptable				
Roadside Ditch		Acceptable				
Secondary Containment		Communication	Maintenance needed			
5. Site Conditions						
Is an unauthorized discharge (such as sediment, gravel, oil, HDD fluid, etc.) occurring to waters, wetlands, or beyond defined limits of disturbance resulting from earth disturbance activity or ineffective BMP? If yes, take a photo and immediately contact MVP Environmental Permitting Coordinator.						No
Have inactive disturbed areas (stockpiles, final grade) been stabilized per state requirements?						N/A
Are slopes 3:1 and greater stabilized with appropriate BMPs as per E&S plans?						N/A
Has a new slip/slide been observed? (If yes, complete Slide Report Form)						No

A/E	124300139	Date/Time	12/18/2019 8:10 PM	Report #	6795
6. PCSM BMPs (List BMPs and note if installed and maintained as per the plan. If corrective action is needed, a picture is required.)					
PCSM BMPs	Compliance Level	Corrective Action	Corrective Time Frame	Date Repaired	
7. Identify all remedial measures that have been taken since the previous inspection was conducted.					
Comments (Reference above questions as appropriate.)					
Performed SWPPP inspection of Spread I main laydown yard in Rocky Mount, Va. All perimeter ECD's were inspected and no problems were found. The inlet protection for the parking lot drains in the paved yard were in good condition. All secondary containment structures were inspected and one issue was found with containment structure on south end of paved yard, plastic liner needs to be secured at edges. The RCE at the gravel yard was found to be in acceptable condition. The General Construction permits are posted at the main entrance of the paved yard as required. All issues found during the inspection were placed on the punch list and given to the contractor to address.					
Note: It is a condition of National Pollutant Discharge Elimination System and Erosion and Sediment permits that a maintenance program be conducted to provide for the operation and maintenance of all BMPs to be inspected on a weekly basis and after each stormwater event. Please list in the space provided comments to note if repairs or replacement are needed or have been made for BMPs as a result of the inspection. Failure to conduct the required inspection may result in permit suspension or the imposition of civil penalties. If supplemental monitoring is required as part of a permit condition this form may be used to meet those monitoring requirements.					

AFE	124300139	Date/Time	12/18/2019 8:10 PM	Report #	
Pictures					
					
GPS Location	0000000000	GPS Location	0000000000		
Field Station#	0000+00	Field Station#	0000+00		
Pic 1 Desc.	Inlet protection and perimeter ECD's in good condition on south end of paved yard.	Pic 2 Desc.	Secondary containment structure on south end of paved yard needs maintenance.		
					
GPS Location	0000000000	GPS Location	0000000000		
Field Station#	0000+00	Field Station#	0000+00		
Pic 3 Desc.	Secondary containment structure for fuel cell in compliance.	Pic 4 Desc.	RCE at gravel yard in good condition.		
		Insert image here			
GPS Location	0000000000	GPS Location			
Field Station#	0000+00	Field Station#			
Pic 5 Desc.	Perimeter ECD's on west side of gravel yard in good condition.	Pic 6 Desc.			

A/E	124300139	Date/Time	12/18/2019 8:10 PM	Report #	
Pictures					
Insert image here			Insert image here		
GPS Location		GPS Location		Field Station#	
Field Station#		Field Station#		Pic 7 Desc.	
Insert image here			Insert image here		
GPS Location		GPS Location		Field Station#	
Field Station#		Field Station#		Pic 9 Desc.	
Insert image here			Insert image here		
GPS Location		GPS Location		Field Station#	
Field Station#		Field Station#		Pic 11 Desc.	
Insert image here			Insert image here		
Insert image here			Insert image here		

A/E	124300139	Date/Time	12/18/2019 8:10 PM	Report #	
Pictures					
Insert image here			Insert image here		
GPS Location		GPS Location		Field Station#	
Field Station#		Field Station#		Pic 13 Desc.	
Insert image here			Insert image here		
GPS Location		GPS Location		Field Station#	
Field Station#		Field Station#		Pic 15 Desc.	
Insert image here			Insert image here		
GPS Location		GPS Location		Field Station#	
Field Station#		Field Station#		Pic 17 Desc.	
Insert image here			Insert image here		
Insert image here			Insert image here		



Visual Site Inspection Report





Project Name	Transco Interconnect Station	AFE	124300113	Spread	Transco Interconnect Sta
Contractor	Kanahwa			Report #	6768
Inspector	John White			Date/Time	12/18/2019 10:43 AM
Permit #	TBD	Inspection Type	VA SWPP	Station Begin	00+00
State	VA	Inspection Area	Full	Station End	00+00
County	Pittsylvania	Ground	Wet	Temperature (°F)	37.00
Municipality	Chatham	Weather	Sunny	Rain Gauge (in)	1.20
				Rain Accumulation Time (days)	4.00

1. Are the approved (stamped) E&S Plan and PCSM Plan present on site? Yes
2. Are there activities occurring outside of the limits of disturbance shown on the plan drawings? (If yes, notify the MVP Environmental Permitting Coordinator and explain in comments.) No
3. Is Construction sequence outlined in the construction notes of the E&S plan set or PCSM plan set being followed? (If No, notify MVP Environmental Permitting Coordinator and explain in comments.) Yes
4. **E&S BMPs** (List BMPs and note if installed and maintained as per the plan. If corrective action is needed, a picture is required.)

E&S BMPs	Compliance Level	Corrective Action	Corrective Time Frame	Date Repaired
Compost Filter Sock	Acceptable			
Housekeeping	Acceptable			
Rock Check Dam	Acceptable			

5. Site Conditions	
Is an unauthorized discharge (such as sediment, gravel, oil, HDD fluid, etc.) occurring to waters, wetlands, or beyond defined limits of disturbance resulting from earth disturbance activity or ineffective BMP? If yes, take a photo and immediately contact MVP Environmental Permitting Coordinator.	No
Have inactive disturbed areas (stockpiles, final grade) been stabilized per state requirements?	Yes
Are slopes 3:1 and greater stabilized with appropriate BMPs as per E&S plans?	Yes
Has a new slip/slide been observed? (If yes, complete Slide Report Form)	No

A/E	124300113	Date/Time	12/18/2019 10:43 AM	Report #	6768
6. PCSM BMPs (List BMPs and note if installed and maintained as per the plan. If corrective action is needed, a picture is required.)					
PCSM BMPs	Compliance Level	Corrective Action	Corrective Time Frame	Date Repaired	
7. Identify all remedial measures that have been taken since the previous inspection was conducted.					
Comments (Reference above questions as appropriate.)					
Performed SWPPP Inspection on the Transco Facility and Lay down yard. This location is in compliance. There were no issues to report at the time of Inspection.					
Note: It is a condition of National Pollutant Discharge Elimination System and Erosion and Sediment permits that a maintenance program be conducted to provide for the operation and maintenance of all BMPs to be inspected on a weekly basis and after each stormwater event. Please list in the space provided comments to note if repairs or replacement are needed or have been made for BMPs as a result of the inspection. Failure to conduct the required inspection may result in permit suspension or the imposition of civil penalties. If supplemental monitoring is required as part of a permit condition this form may be used to meet those monitoring requirements.					

A/E	124300113	Date/Time	12/18/2019 10:43 AM	Report #	
Pictures					
					
GPS Location	O	GPS Location	O		
Field Station#	00+00	Field Station#	00+00		
Pic 1 Desc.	Observing fence and ECD's at the storm water pond.	Pic 2 Desc.	Observing storm water pond at Transco.		
					
GPS Location	O	GPS Location	O		
Field Station#	00+00	Field Station#	00+00		
Pic 3 Desc.	Observing storm water pond at Transco.	Pic 4 Desc.	Observing rock check dam.		
Insert image here			Insert image here		
GPS Location		GPS Location			
Field Station#		Field Station#			
Pic 5 Desc.		Pic 6 Desc.			

A/E	124300113	Date/Time	12/18/2019 10:43 AM	Report #	
Pictures					
Insert image here			Insert image here		
GPS Location		GPS Location		Field Station#	
Field Station#		Field Station#		Pic 7 Desc.	
Insert image here			Insert image here		
GPS Location		GPS Location		Field Station#	
Field Station#		Field Station#		Pic 9 Desc.	
Insert image here			Insert image here		
GPS Location		GPS Location		Field Station#	
Field Station#		Field Station#		Pic 11 Desc.	
Insert image here			Insert image here		
Insert image here			Insert image here		

A/E	124300113	Date/Time	12/18/2019 10:43 AM	Report #	
Pictures					
Insert image here			Insert image here		
GPS Location		GPS Location		Field Station#	
Field Station#		Field Station#		Pic 13 Desc.	
Insert image here			Insert image here		
GPS Location		GPS Location		Field Station#	
Field Station#		Field Station#		Pic 15 Desc.	
Insert image here			Insert image here		
GPS Location		GPS Location		Field Station#	
Field Station#		Field Station#		Pic 17 Desc.	
Insert image here			Insert image here		