









Visual Site Inspection Report

Project Name	H-600 Pipeline Spread H	AFE	124300138	Spread	H-600 Pipeline Spread H
Contractor	Precision			Report #	1934
Inspector	Dennis Evans			Date/Time	5/18/2018 6:52 PM
Permit #	TBD	Inspection Type	VA SWPP	Station Begin	12373+28
State	VA	Inspection Area	Partial	Station End	13415+50
County	Franklin	Ground	Wet	Temperature (°F)	71.00
Municipality	N/A	Weather	Heavy Rain	Rain Gauge (in)	2.40
GPS Location	37.2797096848153, -80.0295094699701			Rain Accumulation Time (days)	1.00
1. Are the approved (stamped) E&S Plan and PCSM Plan present on site?					Yes
2. Are there activities occurring outside of the limits of disturbance shown on the plan drawings? (If yes, notify the MVP Environmental Permitting Coordinator and explain in comments.)					No
3. Is Construction sequence outlined in the construction notes of the E&S plan set or PCSM plan set being followed? (If No, notify MVP Environmental Permitting Coordinator and explain in comments.)					Yes
4. E&S BMPs (List BMPs and note if installed and maintained as per the plan. If corrective action is needed, a picture is required.)					
E&S BMPs		Compliance Level	Corrective Action	Corrective Time Frame	Date Repaired
Compost Filter Sock		Acceptable			
Roadside Ditch		Communication	Flatten ruts, seed, and mulch.	48 Hours	
Silt Fence (Filter Fabric Fence)		Acceptable			
5. Site Conditions					
Is an unauthorized discharge (such as sediment, gravel, oil, HDD fluid, etc.) occurring to waters, wetlands, or beyond defined limits of disturbance resulting from earth disturbance activity or ineffective BMP? If yes, take a photo and immediately contact MVP Environmental Permitting Coordinator.					No
Have inactive disturbed areas (stockpiles, final grade) been stabilized per state requirements?					N/A
Are slopes 3:1 and greater stabilized with appropriate BMPs as per E&S plans?					N/A
Has a new slip/slide been observed? (If yes, complete Slide Report Form)					No

A/E	124300138	Date/Time	5/18/2018 6:52 PM	Report #	1934
Pictures					
					
GPS Location	37.2800941839123, -80.0292107068657	GPS Location	37.2796976423504, -80.0295193485997		
Description	Calloway and MVP-FR-289 & 290. See photo for accurate coordinates.	Description	Calloway and MVP-FR-291. See photo for accurate coordinates.		
					
GPS Location	37.2800740402137, -80.0292956483928	GPS Location	37.2798647233147, -80.0293056737682		
Description	Stream crossing S-114. See photo for accurate coordinates.	Description	MVP -FR-293.01 (Flanders Rd) See photo for accurate coordinates.		
					
GPS Location	37.2796976423504, -80.0295193485997	GPS Location	37.2796976423504, -80.0295193485997		
Description	Stream crossing S-IJ1. See photo for accurate coordinates.	Description	Cahas Mountain Rd rain gauge 2.40" of rain. See photo for accurate coordinates.		