









Visual Site Inspection Report

Project Name	H-600 Pipeline Spread G	AFE	124300137	Spread	H-600 Pipeline Spread G
Contractor	Precision			Report #	1438
Inspector	Garrett Barclay			Date/Time	5/4/2018 5:05 PM
Permit #	TBD	Inspection Type	Weekly	Station Begin	+0
State	VA	Inspection Area	Full	Station End	+0
County	Giles	Ground	Dry	Temperature (°F)	80.00
Municipality	N/A	Weather	Sunny	Rain Gauge (in)	0.00
GPS Location	37.2682993719701, -80.3198857885602			Rain Accumulation Time (days)	1.00
1. Are the approved (stamped) E&S Plan and PCSM Plan present on site?					Yes
2. Are there activities occurring outside of the limits of disturbance shown on the plan drawings? (If yes, notify the MVP Environmental Permitting Coordinator and explain in comments.)					No
3. Is Construction sequence outlined in the construction notes of the E&S plan set or PCSM plan set being followed? (If No, notify MVP Environmental Permitting Coordinator and explain in comments.)					Yes
4. E&S BMPs (List BMPs and note if installed and maintained as per the plan. If corrective action is needed, a picture is required.)					
E&S BMPs		Compliance Level	Corrective Action		Corrective Time Frame
Compost Filter Sock		Acceptable	N/A		See Comments
Silt Fence (Filter Fabric Fence)		Acceptable	N/A		See Comments
Rock Construction Entrance		Acceptable	N/A		See Comments
5. Site Conditions					
Is an unauthorized discharge (such as sediment, gravel, oil, HDD fluid, etc.) occurring to waters, wetlands, or beyond defined limits of disturbance resulting from earth disturbance activity or ineffective BMP? If yes, take a photo and immediately contact MVP Environmental Permitting Coordinator.					No
Have inactive disturbed areas (stockpiles, final grade) been stabilized per state requirements?					N/A
Are slopes 3:1 and greater stabilized with appropriate BMPs as per E&S plans?					N/A
Has a new slip/slide been observed? (If yes, complete Slide Report Form)					No

A/E	124300137	Date/Time	5/4/2018 5:05 PM	Report #	1438
6. PCSM BMPs (List BMPs and note if installed and maintained as per the plan. If corrective action is needed, a picture is required.)					
PCSM BMPs		Compliance Level	Corrective Action	Corrective Time Frame	
7. Identify all remedial measures that have been taken since the previous inspection was conducted.					
Comments (Reference above questions as appropriate.)					
Checked the ECD's installed @ Yard 28. No damage was observed on the ECD's installed. Also checked ECD's installed @ a Yard 26. No damage was observed on the ECD's installed. The ECD's are installed per plans and are in compliance. No environmental concerns or compliance issues to report at this time					
Note: It is a condition of National Pollutant Discharge Elimination System and Erosion and Sediment permits that a maintenance program be conducted to provide for the operation and maintenance of all BMPs to be inspected on a weekly basis and after each stormwater event. Please list in the space provided comments to note if repairs or replacement are needed or have been made for BMPs as a result of the inspection. Failure to conduct the required inspection may result in permit suspension or the imposition of civil penalties. If supplemental monitoring is required as part of a permit condition this form may be used to meet those monitoring requirements.					

A/E	124300137	Date/Time	5/4/2018 5:05 PM	Report #	1438
Pictures					
<div><div><div>Date & Time: Fri May 4 07:31:46 EDT 2018 Position: +037°17'41.02" / -080°28'36.07" Altitude: 1754ft Datum: WGS-84 Azimuth/Bearing: 135° N05E 2400mils (True) Elevation Angle: -23.8° Horizon Angle: +00.7° Zoom: 1X</div><div></div></div></div>		<div><div><div>Date & Time: Fri May 4 05:34:34 EDT 2018 Position: +037°17'43.50" / -080°28'36.07" Altitude: 1755ft Datum: WGS-84 Azimuth/Bearing: 065° N05E 1430mils (True) Elevation Angle: -10.8° Horizon Angle: -01.2° Zoom: 1X</div><div></div></div></div>			
GPS Location	37.2682626592342, -80.3199582082036		GPS Location	37.2681300156166, -80.319924932048	
Description	CFS @ Yard 26		Description	CFS @ Yard 26	
<div><div><div>Date & Time: Fri May 4 07:24:48 EDT 2018 Position: +037°17'10.08" / -080°28'24.64" Altitude: 1754ft Datum: WGS-84 Azimuth/Bearing: 135° S45E 2400mils (True) Elevation Angle: -23.8° Horizon Angle: +03.0° Zoom: 1X</div><div></div></div></div>		<div><div><div>Date & Time: Fri May 4 07:25:08 EDT 2018 Position: +037°20'10.02" / -080°28'30.72" Altitude: 1552ft Datum: WGS-84 Azimuth/Bearing: 352° N08W 6250mils (True) Elevation Angle: -04.6° Horizon Angle: +00.3° Zoom: 1X</div><div></div></div></div>			
GPS Location	37.2682105237965, -80.3199210763726		GPS Location	37.2682105237965, -80.3199210763726	
Description	CFS @ Yard 26		Description	CFS @ Yard 28	
<div><div><div>Date & Time: Fri May 4 08:41:57 EDT 2018 Position: +037°20'10.93" / -080°28'31.07" Altitude: 1556ft Datum: WGS-84 Azimuth/Bearing: 118° S62E 2098mils (True) Elevation Angle: -11.2° Horizon Angle: +01.2° Zoom: 1X</div><div></div></div></div>		<div><div><div>Date & Time: Fri May 4 08:41:26 EDT 2018 Position: +037°20'10.02" / -080°28'30.72" Altitude: 1552ft Datum: WGS-84 Azimuth/Bearing: 218° S38W 3070mils (True) Elevation Angle: -11.3° Horizon Angle: +00.4° Zoom: 1X</div><div></div></div></div>			
GPS Location	37.2682105237965, -80.3199210763726		GPS Location	37.2682105237965, -80.3199210763726	
Description	CFS @ Yard 28		Description	CFS @ Yard 28	