






# Visual Site Inspection Report

<b>Project Name</b>	H-600 Pipeline Spread G		<b>AFE</b>	124300137	<b>Spread</b>	H-600 Pipeline Spread G	
<b>Contractor</b>	Precision				<b>Report #</b>	6670	
<b>Inspector</b>	Clinton Banks				<b>Date/Time</b>	8/21/2018 3:44 AM	
<b>Permit #</b>	TBD	<b>Inspection Type</b>	VA SWPP		<b>Station Begin</b>	+28	
<b>State</b>	VA	<b>Inspection Area</b>	Full		<b>Station End</b>	+26	
<b>County</b>	Giles	<b>Ground</b>	Wet		<b>Temperature (°F)</b>	70.00	
<b>Municipality</b>	N/A	<b>Weather</b>	Cloudy		<b>Rain Gauge (in)</b>	0.20	
<b>GPS Location</b>	37.3192647285548, -80.657832659542				<b>Rain Accumulation Time (days)</b>	1.00	
1. Are the approved (stamped) E&S Plan and PCSM Plan present on site?							Yes
2. Are there activities occurring outside of the limits of disturbance shown on the plan drawings? (If yes, notify the MVP Environmental Permitting Coordinator and explain in comments.)							No
3. Is Construction sequence outlined in the construction notes of the E&S plan set or PCSM plan set being followed? (If No, notify MVP Environmental Permitting Coordinator and explain in comments.)							Yes
4. E&S BMPs (List BMPs and note if installed and maintained as per the plan. If corrective action is needed, a picture is required.)							
<b>E&amp;S BMPs</b>		<b>Compliance Level</b>		<b>Corrective Action</b>		<b>Corrective Time Frame</b>	
Compost Filter Sock		Acceptable					
Housekeeping		Acceptable					
Rock Construction Entrance		Acceptable					
Safety Fence		Acceptable					
Fuel Containment		Acceptable					
Compost Filter Sock		Acceptable					
Housekeeping		Acceptable					
Rock Construction Entrance		Acceptable					
Silt Fence (Filter Fabric Fence)		Acceptable					
5. Site Conditions							
Is an unauthorized discharge (such as sediment, gravel, oil, HDD fluid, etc.) occurring to waters, wetlands, or beyond defined limits of disturbance resulting from earth disturbance activity or ineffective BMP? If yes, take a photo and immediately contact MVP Environmental Permitting Coordinator.							No
Have inactive disturbed areas (stockpiles, final grade) been stabilized per state requirements?							Yes
Are slopes 3:1 and greater stabilized with appropriate BMPs as per E&S plans?							Yes
Has a new slip/slide been observed? (If yes, complete Slide Report Form)							No

<b>A/E</b>	124300137	<b>Date/Time</b>	8/21/2018 3:44 AM	<b>Report #</b>	6670
<b>6. PCSM BMPs</b> (List BMPs and note if installed and maintained as per the plan. If corrective action is needed, a picture is required.)					
<b>PCSM BMPs</b>		<b>Compliance Level</b>	<b>Corrective Action</b>	<b>Corrective Time Frame</b>	
<b>7. Identify all remedial measures that have been taken since the previous inspection was conducted.</b>					
<b>Comments</b> (Reference above questions as appropriate.)					
Conducted Weekly VA SWPP at LY 26 and LY 28					
<b>Note:</b> It is a condition of National Pollutant Discharge Elimination System and Erosion and Sediment permits that a maintenance program be conducted to provide for the operation and maintenance of all BMPs to be inspected on a weekly basis and after each stormwater event. Please list in the space provided comments to note if repairs or replacement are needed or have been made for BMPs as a result of the inspection. Failure to conduct the required inspection may result in permit suspension or the imposition of civil penalties. If supplemental monitoring is required as part of a permit condition this form may be used to meet those monitoring requirements.					

A/E	124300137	Date/Time	8/21/2018 3:44 AM	Report #	6670
Pictures					
<div><div>Date &amp; Time: Tue, Aug 21, 2018, 07:49:27 EDT Position: +037.337262° / -080.808331° Altitude: 1849ft Datum: WGS-84 Azimuth/Bearing: 319° N41W-5671mils (True) Elevation Angle: +12.4° Horizon Angle: +00.4° Zoom: 1X Compost Filter Sock at LY 28</div></div>		<div><div>Date &amp; Time: Tue, Aug 21, 2018, 08:10:27 EDT Position: +037.319157° / -80.657734° Altitude: 1934ft Datum: WGS-84 Azimuth/Bearing: 302° N49W-1000mils (True) Elevation Angle: +08.1° Horizon Angle: +05.0° Zoom: 1X Fuel Containment at LY 26</div></div>			
GPS Location	37.3373529862827, -80.8083970798051		GPS Location	37.3191154727311, -80.6577393470618	
Description	Compost Filter Sock at LY 28		Description	Fuel Containment at LY 26	
<div><div>Date &amp; Time: Tue, Aug 21, 2018, 08:10:27 EDT Position: +037.319157° / -80.657734° Altitude: 1934ft Datum: WGS-84 Azimuth/Bearing: 113° S67E-2000mils (True) Elevation Angle: +05.6° Horizon Angle: +01.5° Zoom: 1X Dumpsters at LY 26</div></div>		<div><div></div><div>Insert image here</div></div>			
GPS Location	37.3192368261864, -80.658248467446		GPS Location		
Description	Dumpsters at LY 26		Description		
<div><div></div><div>Insert image here</div></div>		<div><div></div><div>Insert image here</div></div>			
GPS Location			GPS Location		
Description			Description		